Prefeitura de Cabreúva
Gabinete
Setor de Expediente
Rua Floriano Peixoto, 158 - Centro
Cabreúva/SP - CEP: 13315-000
Tel: 11 4528-8300
josefrujuello.gabinete@cabreuva.sp.gov.br
www.cabreuva.sp.gov

LEI COMPLEMENTAR Nº 525, DE 17 DE DEZEMBRO DE 2025.

"DISPÕE SOBRE A ALTERAÇÃO DOS ARTIGOS 9, 18, 37, 49, 51, 57 E DOS ANEXOS I E II, TODOS DA LEI COMPLEMENTAR DE Nº 489, DE 29 DE NOVEMBRO DE 2023, E DÁ OUTRAS PROVIDÊNCIAS."

NOEMI MEDEIROS BERNARDES, Prefeita do Município de Cabreúva, Estado de São Paulo, no uso de atribuições que lhe são conferidas por Lei;

FAZ SABER QUE a Câmara Municipal de Cabreúva aprova e ela Sanciona e Promulga a seguinte Lei:

Art. 1º. Fica alterada a alínea "a" do Inciso II do Artigo 9° da Lei Complementar Municipal n° 489, de 29 de novembro de 2023, que passará a vigorar com a seguinte redação:

*"**Art. 9º.** (...).*

(...)

II - (...).

***a)** H2 – Horizontal: habitações agrupadas horizontalmente, em um mesmo lote, com acesso independente para cada unidade habitacional por via pública ou particular de circulação de veículos ou de pedestres, a qual deverá ser interna ao conjunto e em regime de condomínio edilício, seguindo as definições da Lei Federal nº 4.591/64 e respeitando as dimensões mínimas dos sublotes, de acordo com o estabelecido no ANEXO VI."*

Art. 2°. O Inciso IV do Artigo 18 da Lei Complementar Municipal n° 489, de 29 de novembro de 2023, passa a viger com a seguinte redação:

*"**Art. 18.** (...).*

(...)

Rua Floriano Peixoto, 158 - Centro
Cabreúva/SP - CEP: 13315-000
Tel: 11 4528-8300
josefrujuello.gabinete@cabreuva.sp.gov.br
www.cabreuva.sp.gov

IV – Não serão exigidos afastamentos laterais para edificações comerciais e de serviços com até 02 pavimentos, situadas em lotes com até 1.000,00m2 e localizados nas Zonas Mistas (ZMs).”

Art. 3°. Fica incluído os §4° no artigo 37 da Lei Complementar Municipal n° 489, de 29 de novembro de 2023, conforme segue:

*“**Art. 37.** (...).*

(...)

***§4°.** As Zonas do Município de Cabreúva/SP têm suas coordenadas descritas e demarcadas em conformidade com o ANEXO II – DESCRIÇÃO PERIMÉTRICA DOS LIMITES DO ZONEAMENTO, que faz parte integrante e indissociável desta Lei Complementar.”*

Art. 4°. O Inciso V do artigo 49 da Lei Complementar Municipal n° 489, de 29 de novembro de 2023, passará a vigorar com a seguinte redação:

*“**Art. 49.** (...).*

(...)

V – Loteamento de acesso controlado: modalidade cujo controle de acesso será regulamentado por ato do Poder Público, nos termos da Lei n° 13.465, de 11 de julho de 2017, sendo vedado o impedimento de acesso a pedestres ou a condutores de veículos, não residentes, devidamente identificados ou cadastrados e cujas áreas institucionais destinadas a equipamentos comunitários deverão se situar na parte externa do fechamento, com acesso à via pública, enquanto as demais áreas públicas (sistema viário, sistema de lazer e áreas verdes) serão objeto de Concessão de Uso por tempo indeterminado, através de Lei Municipal, ao Empreendedor ou à Associação de Proprietários, que deverá constar no registro do loteamento no Cartório do Registro de Imóveis.”

Art. 5°. A alínea “g” do Inciso III do artigo 51 da Lei Complementar Municipal n° 489, de 29 de novembro de 2023, passa a viger com a seguinte redação:

*“**Art. 51.** (...).*

(...)

Rua Floriano Peixoto, 158 - Centro
Cabreúva/SP - CEP: 13315-000
Tel: 11 4528-8300
josefrujuello.gabinete@cabreuva.sp.gov.br
www.cabreuva.sp.gov

III - (...).

***g)** Não será exigida a destinação de áreas públicas nos desmembramentos de glebas que resultarem em áreas superiores a 20.000m² (vinte mil metros quadrados) - nestes casos, os imóveis resultantes permanecerão na condição de glebas –, e nos condomínios de lotes e edilícios (categorias H2 e H3), caso sejam implantados em lotes originados de parcelamentos do solo que tenham destinado, anteriormente, áreas públicas verdes ou de lazer ou áreas públicas de uso institucional."*

Art. 6°. O Inciso II do artigo 57 da Lei Complementar Municipal n° 489, de 29 de novembro de 2023 passa a vigorar com a seguinte redação:

*"**Art. 57.** (...).*

(...)

***II.** Via Coletora, com largura mínima total de 15,00m (quinze metros), sendo composta por:*

***a)** Faixa de rolamento: 9,00m (nove metros);*
***b)** Passeio: 3,00m (três metros) para cada lado da via; e*
***c)** Declividade longitudinal máxima: 12% (doze por cento)."*

Art. 7°. Ficam alterados e substituídos os mapas e descrições perimétricas/memoriais descritivos que compõem os ANEXOS I e II da Lei Complementar n° 489, de 29 de novembro de 2023, respectivamente, pelo ANEXO I – MAPA ZONEAMENTO URBANO E RURAL e ANEXO II – DESCRIÇÃO PERIMÉTRICA DOS LIMITES DO ZONEAMENTO, que fazem parte integrante e indissolúvel desta Lei Complementar.

Art. 8°. Fica incluído o ANEXO VIII – MAPA DE ABAIRRAMENTO –, na Lei Complementar Municipal n° 489, de 29 de novembro de 2023.

Art. 9°. Esta Lei Complementar entrará em vigor na data de sua publicação, revogando-se as disposições em contrário.

PREFEITURA DO MUNICÍPIO DE CABREÚVA, em 17 de dezembro de 2025.

NOEMI MEDEIROS BERNARDES
Prefeita

Prefeitura de Cabreúva
Gabinete
Setor de Expediente
Rua Floriano Peixoto, 158 - Centro
Cabreúva/SP - CEP: 13315-000
Tel: 11 4528-8300
josefrujuello.gabinete@cabreuva.sp.gov.br
www.cabreuva.sp.gov

Publicada no Diário Oficial Eletrônico do Município. Arquivada no Setor de Expediente da Prefeitura de Cabreúva, em 17 de dezembro de 2025.

ALZIRA APARECIDA PELEGRINI RODRIGUES
Agente Jurídico do Município de Cabreúva

PREFEITURA DE CABREÚVA

Prefeitura de Cabreúva
Gabinete
Setor Expediente

Rua Floriano Peixoto, 158 - Centro
Cabreúva/SP - CEP: 13315-000
Tel.: 11 - 4528-8300
juridico@cabreúva.sp.gov.br
www.cabreuva.sp.gov.br

ANEXO I
MAPA ZONEAMENTO URBANO E RURAL

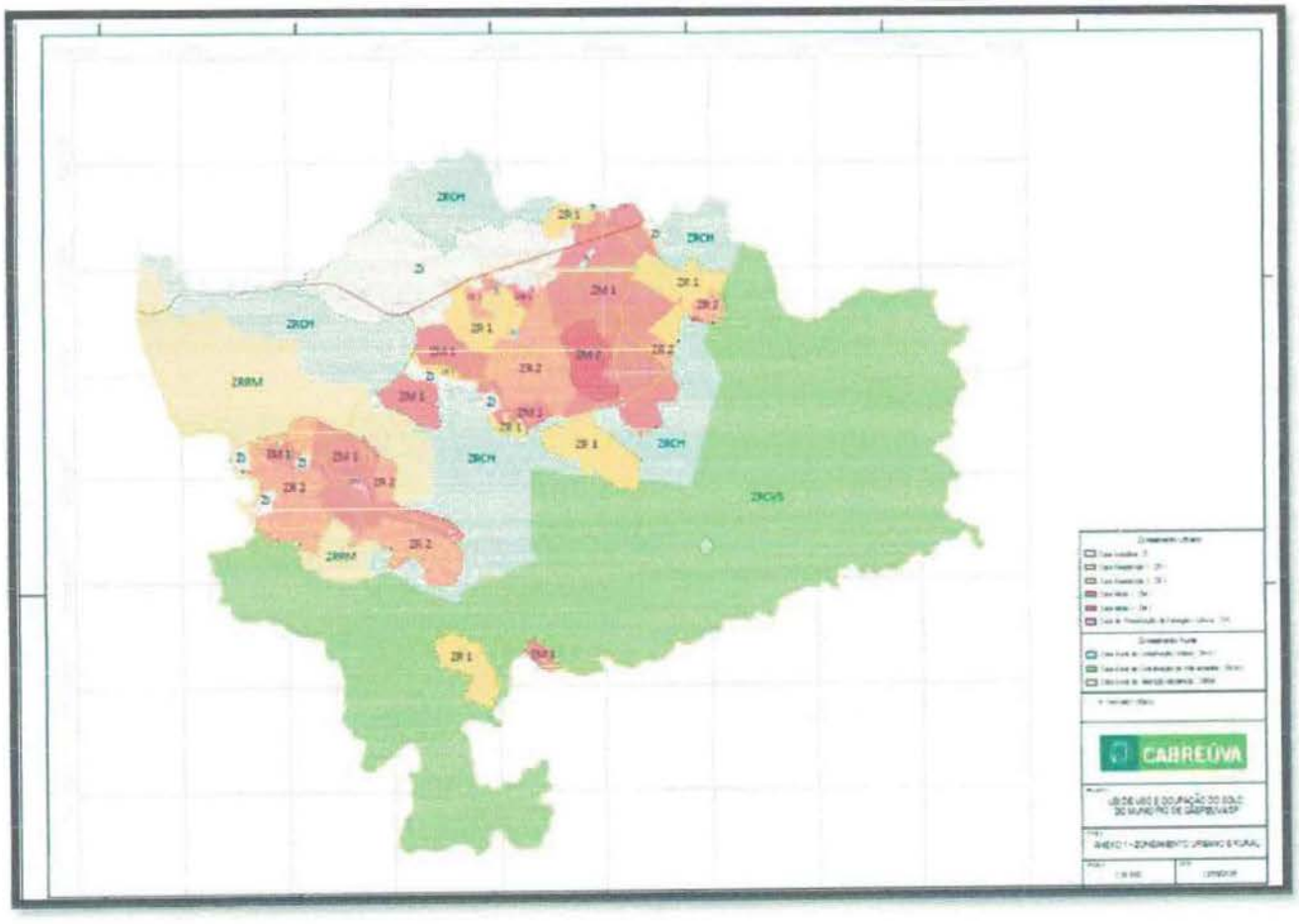

Prefeitura de Cabreúva
Gabinete
Setor Expediente

Rua Floriano Peixoto, 158 - Centro
Cabreúva/SP - CEP: 13315-000
Tel.: 11 - 4528-8300
juridico@cabreúva.sp.gov.br
www.cabreuva.sp.gov.br

ANEXO II
DESCRIÇÃO PERIMÉTRICA DOS LIMITES DO ZONEAMENTO

PREFEITURA DE CABREÚVA

Prefeitura de Cabreúva
Gabinete
Setor Expediente

Rua Floriano Peixoto, 158 - Centro
Cabreúva/SP - CEP: 13315-000
Tel.: 11 - 4528-8300
juridico@cabreúva.sp.gov.br
www.cabreuva.sp.gov.br

ZONA INDUSTRIAL (Área A)

Área (ha): 1403,48
MEMORIAL DESCRITIVO (em sentido horário)

ZIa VÉRTICE	COORDENADAS		LADO	AZIMUTE PLANO	DISTÂNCIA (m)
	E	N			
Pt0	286.595,45	7.428.475,59	Pt0-Pt1	107°05'53,02"	101,71
Pt1	286.692,66	7.428.445,69	Pt1-Pt2	136°26'11,35"	111,45
Pt2	286.769,47	7.428.364,93	Pt2-Pt3	96°25'57,94"	47,65
Pt3	286.816,82	7.428.359,59	Pt3-Pt4	169°08'34,10"	28,73
Pt4	286.822,23	7.428.331,38	Pt4-Pt5	135°31'45,19"	25,78
Pt5	286.840,29	7.428.312,98	Pt5-Pt6	74°02'21,56"	27,65
Pt6	286.866,88	7.428.320,58	Pt6-Pt7	34°53'1,66"	26,68
Pt7	286.882,14	7.428.342,47	Pt7-Pt8	101°23'25,80"	8,54
Pt8	286.890,51	7.428.340,79	Pt8-Pt9	38°34'40,58"	21,03
Pt9	286.903,62	7.428.357,23	Pt9-Pt10	41°55'6,22"	9,83
Pt10	286.910,19	7.428.364,54	Pt10-Pt11	83°52'43,09"	39,10
Pt11	286.949,07	7.428.368,71	Pt11-Pt12	123°58'18,36"	64,34
Pt12	287.002,42	7.428.332,76	Pt12-Pt13	111°58'1,17"	25,64
Pt13	287.026,20	7.428.323,17	Pt13-Pt14	100°23'8,38"	20,13
Pt14	287.046,00	7.428.319,54	Pt14-Pt15	111°18'58,46"	39,93
Pt15	287.083,19	7.428.305,03	Pt15-Pt16	74°28'43,79"	37,95
Pt16	287.119,76	7.428.315,18	Pt16-Pt17	130°50'25,72"	33,50
Pt17	287.145,10	7.428.293,28	Pt17-Pt18	77°59'21,98"	52,72
Pt18	287.196,67	7.428.304,25	Pt18-Pt19	79°13'33,34"	20,89
Pt19	287.217,20	7.428.308,15	Pt19-Pt20	126°03'48,99"	47,63
Pt20	287.255,70	7.428.280,11	Pt20-Pt21	156°17'14,73"	260,28
Pt21	287.360,37	7.428.041,81	Pt21-Pt22	151°28'42,64"	122,52
Pt22	287.418,87	7.427.934,16	Pt22-Pt23	129°58'5,55"	111,33
Pt23	287.504,20	7.427.862,64	Pt23-Pt24	148°59'19,05"	38,51
Pt24	287.524,04	7.427.829,64	Pt24-Pt25	184°27'34,31"	36,46
Pt25	287.521,20	7.427.793,29	Pt25-Pt26	65°33'43,79"	146,98
Pt26	287.655,01	7.427.854,09	Pt26-Pt27	64°32'58,71"	179,69
Pt27	287.817,27	7.427.931,31	Pt27-Pt28	75°08'0,66"	90,75
Pt28	287.904,98	7.427.954,59	Pt28-Pt29	75°21'50,87"	46,11
Pt29	287.949,60	7.427.966,25	Pt29-Pt30	354°23'22,65"	192,03
Pt30	287.930,82	7.428.157,36	Pt30-Pt31	81°46'9,90"	118,69
Pt31	288.048,29	7.428.174,35	Pt31-Pt32	165°32'37,00"	74,97

Rua Floriano Peixoto, 158 - Centro
Cabreúva/SP - CEP: 13315-000
Tel.: 11 - 4528-8300
juridico@cabreúva.sp.gov.br
www.cabreuva.sp.gov.br

Zla VÉRTICE	COORDENADAS		LADO	AZIMUTE PLANO	DISTÂNCIA (m)
	E	N			
Pt32	288.067,00	7.428.101,75	Pt32-Pt33	88°08'36,81"	96,02
Pt33	288.162,97	7.428.104,86	Pt33-Pt34	167°28'4,34"	163,75
Pt34	288.198,50	7.427.945,02	Pt34-Pt35	229°03'34,56"	94,00
Pt35	288.127,50	7.427.883,42	Pt35-Pt36	158°22'29,68"	255,59
Pt36	288.221,69	7.427.645,83	Pt36-Pt37	252°08'8,64"	270,54
Pt37	287.964,20	7.427.562,84	Pt37-Pt38	252°08'5,77"	111,23
Pt38	287.858,33	7.427.528,71	Pt38-Pt39	179°54'5,13"	15,75
Pt39	287.858,36	7.427.512,96	Pt39-Pt40	208°01'19,77"	34,83
Pt40	287.841,99	7.427.482,21	Pt40-Pt41	216°50'7,40"	37,76
Pt41	287.819,36	7.427.451,99	Pt41-Pt42	200°35'12,49"	10,92
Pt42	287.815,52	7.427.441,77	Pt42-Pt43	197°03'52,60"	10,20
Pt43	287.812,52	7.427.432,02	Pt43-Pt44	193°43'18,01"	9,07
Pt44	287.810,37	7.427.423,20	Pt44-Pt45	184°18'52,26"	11,14
Pt45	287.809,53	7.427.412,10	Pt45-Pt46	184°36'52,86"	10,53
Pt46	287.808,69	7.427.401,60	Pt46-Pt47	187°49'35,73"	12,31
Pt47	287.807,01	7.427.389,41	Pt47-Pt48	193°13'52,49"	15,25
Pt48	287.803,52	7.427.374,56	Pt48-Pt49	190°39'23,36"	20,75
Pt49	287.799,68	7.427.354,17	Pt49-Pt50	198°47'20,42"	13,58
Pt50	287.795,31	7.427.341,31	Pt50-Pt51	208°51'22,25"	10,64
Pt51	287.790,17	7.427.331,99	Pt51-Pt52	225°17'27,62"	12,45
Pt52	287.781,33	7.427.323,24	Pt52-Pt53	221°35'22,05"	18,16
Pt53	287.769,28	7.427.309,66	Pt53-Pt54	219°15'42,78"	11,28
Pt54	287.762,14	7.427.300,93	Pt54-Pt55	208°47'13,23"	15,42
Pt55	287.754,71	7.427.287,41	Pt55-Pt56	200°25'48,93"	21,41
Pt56	287.747,24	7.427.267,35	Pt56-Pt57	203°53'53,50"	23,15
Pt57	287.737,86	7.427.246,18	Pt57-Pt58	203°58'40,91"	14,60
Pt58	287.731,93	7.427.232,84	Pt58-Pt59	213°09'35,42"	15,79
Pt59	287.723,29	7.427.219,62	Pt59-Pt60	213°14'7,70"	20,09
Pt60	287.712,28	7.427.202,82	Pt60-Pt61	213°54'10,03"	15,75
Pt61	287.703,50	7.427.189,75	Pt61-Pt62	215°56'57,19"	22,12
Pt62	287.690,51	7.427.171,84	Pt62-Pt63	224°17'27,44"	35,37
Pt63	287.665,81	7.427.146,52	Pt63-Pt64	220°07'11,48"	29,99
Pt64	287.646,49	7.427.123,60	Pt64-Pt65	222°39'39,56"	32,28
Pt65	287.624,62	7.427.099,86	Pt65-Pt66	228°36'35,20"	29,61
Pt66	287.602,40	7.427.080,28	Pt66-Pt67	233°22'10,82"	18,43
Pt67	287.587,60	7.427.069,28	Pt67-Pt68	229°20'23,28"	33,19
Pt68	287.562,43	7.427.047,65	Pt68-Pt69	223°08'5,97"	29,54

Rua Floriano Peixoto, 158 - Centro
Cabreúva/SP - CEP: 13315-000
Tel.: 11 - 4528-8300
juridico@cabreúva.sp.gov.br
www.cabreuva.sp.gov.br

Zla VÉRTICE	COORDENADAS		LADO	AZIMUTE PLANO	DISTÂNCIA (m)
	E	N			
Pt69	287.542,23	7.427.026,10	Pt69-Pt70	215°17'22,83"	21,74
Pt70	287.529,67	7.427.008,35	Pt70-Pt71	113°06'58,40"	24,23
Pt71	287.551,95	7.426.998,84	Pt71-Pt72	126°59'12,07"	29,65
Pt72	287.575,64	7.426.981,00	Pt72-Pt73	140°46'12,54"	87,36
Pt73	287.630,89	7.426.913,33	Pt73-Pt74	133°25'35,30"	38,15
Pt74	287.658,59	7.426.887,10	Pt74-Pt75	123°12'0,67"	126,79
Pt75	287.764,68	7.426.817,68	Pt75-Pt76	235°06'14,48"	569,77
Pt76	287.297,36	7.426.491,72	Pt76-Pt77	289°46'49,80"	7,12
Pt77	287.290,66	7.426.494,13	Pt77-Pt78	282°38'25,63"	24,04
Pt78	287.267,20	7.426.499,39	Pt78-Pt79	291°42'55,38"	93,19
Pt79	287.180,63	7.426.533,87	Pt79-Pt80	289°40'51,69"	34,29
Pt80	287.148,34	7.426.545,42	Pt80-Pt81	291°48'14,02"	24,84
Pt81	287.125,28	7.426.554,65	Pt81-Pt82	299°10'10,59"	9,85
Pt82	287.116,67	7.426.559,45	Pt82-Pt83	303°31'24,27"	17,73
Pt83	287.101,90	7.426.569,24	Pt83-Pt84	218°00'21,22"	3,51
Pt84	287.099,74	7.426.566,48	Pt84-Pt85	140°36'37.62"	113,04
Pt85	287.171,47	7.426.479,12	Pt85-Pt86	195°56'56.94"	84,35
Pt86	287.148,29	7.426.398,02	Pt86-Pt87	198°2'0.31"	51,48
Pt87	287.132,36	7.426.349,07	Pt87-Pt88	193°2'24.70"	49,01
Pt88	287.121,30	7.426.301,32	Pt88-Pt89	297°39'46.48"	91,50
Pt89	287.040,26	7.426.343,80	Pt89-Pt90	11°59'31.67"	75,12
Pt90	287.055,87	7.426.417,28	Pt90-Pt91	9°39'4.30"	31,42
Pt91	287.061,14	7.426.448,25	Pt91-Pt92	307°42'42,12"	147,29
Pt92	286.944,62	7.426.538,35	Pt92-Pt93	217°19'10,28"	287,13
Pt93	286.770,54	7.426.310,01	Pt93-Pt94	307°37'18,28"	154,77
Pt94	286.647,96	7.426.404,48	Pt94-Pt95	307°42'47,36"	166,77
Pt95	286.516,03	7.426.506,50	Pt95-Pt96	36°31'47,09"	148,24
Pt96	286.604,26	7.426.625,62	Pt96-Pt97	253°11'21,55"	260,44
Pt97	286.354,96	7.426.550,30	Pt97-Pt98	344°23'12,63"	20,61
Pt98	286.349,41	7.426.570,14	Pt98-Pt99	253°58'24,29"	206,90
Pt99	286.150,55	7.426.513,02	Pt99-Pt100	302°57'10,08"	40,94
Pt100	286.116,20	7.426.535,29	Pt100-Pt101	308°49'32,20"	108,79
Pt101	286.031,44	7.426.603,50	Pt101-Pt102	307°40'1,11"	272,48
Pt102	285.815,76	7.426.770,00	Pt102-Pt103	251°06'25,08"	120,09
Pt103	285.702,14	7.426.731,12	Pt103-Pt104	343°37'5,07"	78,38
Pt104	285.680,03	7.426.806,32	Pt104-Pt105	253°10'0,03"	207,55
Pt105	285.481,38	7.426.746,21	Pt105-Pt106	163°47'5,32"	300,62

Rua Floriano Peixoto, 158 - Centro
Cabreúva/SP - CEP: 13315-000
Tel.: 11 - 4528-8300
juridico@cabreúva.sp.gov.br
www.cabreuva.sp.gov.br

Zla VÉRTICE	COORDENADAS		LADO	AZIMUTE PLANO	DISTÂNCIA (m)
	E	N			
Pt106	285.565,32	7.426.457,56	Pt106-Pt107	252°21'26,18"	51,54
Pt107	285.516,21	7.426.441,94	Pt107-Pt108	250°45'11,61"	21,95
Pt108	285.495,49	7.426.434,70	Pt108-Pt109	249°03'11,99"	22,18
Pt109	285.474,78	7.426.426,77	Pt109-Pt110	262°03'12,18"	12,59
Pt110	285.462,31	7.426.425,03	Pt110-Pt111	272°17'18,87"	12,38
Pt111	285.449,94	7.426.425,53	Pt111-Pt112	290°02'47,00"	141,82
Pt112	285.316,71	7.426.474,14	Pt112-Pt113	289°30'6,36"	77,85
Pt113	285.243,33	7.426.500,13	Pt113-Pt114	305°28'3,95"	33,91
Pt114	285.215,71	7.426.519,80	Pt114-Pt115	310°18'6,11"	39,69
Pt115	285.185,44	7.426.545,48	Pt115-Pt116	235°44'6,00"	22,90
Pt116	285.166,52	7.426.532,58	Pt116-Pt117	250°30'18,68"	17,82
Pt117	285.149,72	7.426.526,64	Pt117-Pt118	283°08'28,44"	29,87
Pt118	285.120,63	7.426.533,43	Pt118-Pt119	321°20'58,83"	33,68
Pt119	285.099,59	7.426.559,73	Pt119-Pt120	297°27'37,37"	9,25
Pt120	285.091,39	7.426.564,00	Pt120-Pt121	298°46'6,50"	7,41
Pt121	285.084,90	7.426.567,56	Pt121-Pt122	290°08'7,00"	19,41
Pt122	285.066,67	7.426.574,24	Pt122-Pt123	261°03'32,50"	23,79
Pt123	285.043,17	7.426.570,55	Pt123-Pt124	246°49'26,30"	42,21
Pt124	285.004,36	7.426.553,93	Pt124-Pt125	242°41'22,39"	134,42
Pt125	284.884,93	7.426.492,26	Pt125-Pt126	238°54'56,27"	47,49
Pt126	284.844,26	7.426.467,74	Pt126-Pt127	241°13'34,19"	91,88
Pt127	284.763,72	7.426.423,51	Pt127-Pt128	239°39'29,90"	23,03
Pt128	284.743,85	7.426.411,88	Pt128-Pt129	233°04'10,41"	28,03
Pt129	284.721,44	7.426.395,04	Pt129-Pt130	215°50'28,15"	32,73
Pt130	284.702,28	7.426.368,51	Pt130-Pt131	209°45'39,71"	36,66
Pt131	284.684,08	7.426.336,68	Pt131-Pt132	197°06'1,50"	34,44
Pt132	284.673,96	7.426.303,77	Pt132-Pt133	189°00'24,51"	25,58
Pt133	284.669,95	7.426.278,51	Pt133-Pt134	181°50'31,68"	35,98
Pt134	284.668,79	7.426.242,54	Pt134-Pt135	168°40'17,35"	37,98
Pt135	284.676,25	7.426.205,31	Pt135-Pt136	165°57'22,18"	40,25
Pt136	284.686,02	7.426.166,25	Pt136-Pt137	168°14'28,68"	106,57
Pt137	284.707,74	7.426.061,92	Pt137-Pt138	168°10'31,12"	170,18
Pt138	284.742,61	7.425.895,35	Pt138-Pt139	257°23'17,28"	81,22
Pt139	284.663,35	7.425.877,61	Pt139-Pt140	258°12'58,83"	96,32
Pt140	284.569,07	7.425.857,94	Pt140-Pt141	249°14'17,77"	10,92
Pt141	284.558,86	7.425.854,07	Pt141-Pt142	242°16'28,79"	138,48
Pt142	284.436,28	7.425.789,65	Pt142-Pt143	216°29'21,56"	15,38

Rua Floriano Peixoto, 158 - Centro
Cabreúva/SP - CEP: 13315-000
Tel.: 11 - 4528-8300
juridico@cabreúva.sp.gov.br
www.cabreuva.sp.gov.br

Zla VÉRTICE	COORDENADAS		LADO	AZIMUTE PLANO	DISTÂNCIA (m)
	E	N			
Pt143	284.427,13	7.425.777,28	Pt143-Pt144	175°06'31,78"	13,59
Pt144	284.428,29	7.425.763,74	Pt144-Pt145	167°26'53,93"	334,56
Pt145	284.501,00	7.425.437,18	Pt145-Pt146	257°49'25,84"	230,21
Pt146	284.275,97	7.425.388,63	Pt146-Pt147	258°02'0,23"	21,02
Pt147	284.255,41	7.425.384,27	Pt147-Pt148	261°58'10,43"	16,19
Pt148	284.239,37	7.425.382,01	Pt148-Pt149	266°43'11,96"	20,37
Pt149	284.219,04	7.425.380,84	Pt149-Pt150	270°29'8,21"	25,18
Pt150	284.193,86	7.425.381,06	Pt150-Pt151	280°13'26,33"	19,65
Pt151	284.174,52	7.425.384,54	Pt151-Pt152	287°03'24,84"	16,04
Pt152	284.159,19	7.425.389,25	Pt152-Pt153	287°26'24,13"	16,64
Pt153	284.143,32	7.425.394,23	Pt153-Pt154	286°46'3,29"	16,29
Pt154	284.127,72	7.425.398,93	Pt154-Pt155	276°59'31,56"	17,03
Pt155	284.110,81	7.425.401,01	Pt155-Pt156	262°31'2,27"	17,52
Pt156	284.093,44	7.425.398,73	Pt156-Pt157	247°32'40,57"	20,45
Pt157	284.074,54	7.425.390,91	Pt157-Pt158	245°12'16,92"	44,25
Pt158	284.034,37	7.425.372,36	Pt158-Pt159	251°36'52,89"	43,25
Pt159	283.993,32	7.425.358,71	Pt159-Pt160	253°04'32,98"	202,90
Pt160	283.799,21	7.425.299,65	Pt160-Pt161	255°14'17,76"	25,04
Pt161	283.775,00	7.425.293,27	Pt161-Pt162	272°02'4,50"	45,35
Pt162	283.729,68	7.425.294,88	Pt162-Pt163	288°39'23,75"	32,13
Pt163	283.699,23	7.425.305,16	Pt163-Pt164	295°51'42,82"	30,28
Pt164	283.671,99	7.425.318,37	Pt164-Pt165	319°34'23,01"	18,92
Pt165	283.659,72	7.425.332,77	Pt165-Pt166	333°28'35,58"	33,08
Pt166	283.644,95	7.425.362,36	Pt166-Pt167	321°08'49,51"	14,80
Pt167	283.635,67	7.425.373,89	Pt167-Pt168	288°20'1,40"	17,54
Pt168	283.619,02	7.425.379,41	Pt168-Pt169	337°30'51,56"	85,60
Pt169	283.586,28	7.425.458,50	Pt169-Pt170	329°48'10,39"	204,11
Pt170	283.483,61	7.425.634,92	Pt170-Pt171	323°31'7,35"	16,93
Pt171	283.473,55	7.425.648,53	Pt171-Pt172	304°41'35,79"	16,96
Pt172	283.459,60	7.425.658,18	Pt172-Pt173	285°57'53,35"	16,98
Pt173	283.443,28	7.425.662,85	Pt173-Pt174	288°10'29,19"	12,75
Pt174	283.431,16	7.425.666,83	Pt174-Pt175	314°17'22,35"	12,49
Pt175	283.422,22	7.425.675,55	Pt175-Pt176	310°43'35,20"	24,89
Pt176	283.403,36	7.425.691,79	Pt176-Pt177	294°33'31,72"	7,57
Pt177	283.396,48	7.425.694,94	Pt177-Pt178	276°15'40,50"	5,83
Pt178	283.390,68	7.425.695,57	Pt178-Pt179	265°12'6,37"	18,12
Pt179	283.372,63	7.425.694,06	Pt179-Pt180	260°03'48,50"	80,89

PREFEITURA DE CABREÚVA

Prefeitura de Cabreúva
Gabinete
Setor Expediente

Rua Floriano Peixoto, 158 - Centro
Cabreúva/SP - CEP: 13315-000
Tel.: 11 - 4528-8300
juridico@cabreúva.sp.gov.br
www.cabreuva.sp.gov.br

ZIa VÉRTICE	COORDENADAS		LADO	AZIMUTE PLANO	DISTÂNCIA (m)
	E	N			
Pt180	283.292,95	7.425.680,10	Pt180-Pt181	260°31'3,86"	61,46
Pt181	283.232,33	7.425.669,98	Pt181-Pt182	265°53'4,65"	49,40
Pt182	283.183,06	7.425.666,43	Pt182-Pt183	273°24'25,28"	45,65
Pt183	283.137,49	7.425.669,14	Pt183-Pt184	271°58'41,20"	89,29
Pt184	283.048,26	7.425.672,22	Pt184-Pt185	276°09'4,15"	57,89
Pt185	282.990,70	7.425.678,43	Pt185-Pt186	282°23'23,82"	57,26
Pt186	282.934,77	7.425.690,72	Pt186-Pt187	286°24'9,88"	84,24
Pt187	282.853,96	7.425.714,50	Pt187-Pt188	293°58'46,30"	75,66
Pt188	282.784,83	7.425.745,25	Pt188-Pt189	300°40'47,18"	8,41
Pt189	282.777,60	7.425.749,54	Pt189-Pt190	210°48'29,78"	230,85
Pt190	282.659,37	7.425.551,27	Pt190-Pt191	227°43'32,14"	90,20
Pt191	282.592,63	7.425.490,60	Pt191-Pt192	167°59'58,06"	69,53
Pt192	282.607,08	7.425.422,59	Pt192-Pt193	179°58'29,11"	27,91
Pt193	282.607,10	7.425.394,67	Pt193-Pt194	280°21'34,46"	27,82
Pt194	282.579,73	7.425.399,68	Pt194-Pt195	278°08'53,66"	572,28
Pt195	282.013,23	7.425.480,79	Pt195-Pt196	293°10'41,77"	546,25
Pt196	281.511,07	7.425.695,79	Pt196-Pt197	279°32'7,35"	143,67
Pt197	281.369,39	7.425.719,59	Pt197-Pt198	322°09'26,23"	303,47
Pt198	281.183,21	7.425.959,24	Pt198-Pt199	324°29'41,40"	420,53
Pt199	280.938,98	7.426.301,58	Pt199-Pt200	260°52'55,12"	147,20
Pt200	280.793,63	7.426.278,25	Pt200-Pt201	288°17'3,65"	179,50
Pt201	280.623,20	7.426.334,56	Pt201-Pt202	300°55'53,99"	92,71
Pt202	280.543,67	7.426.382,22	Pt202-Pt203	294°38'32,61"	187,27
Pt203	280.373,45	7.426.460,30	Pt203-Pt204	320°56'14,62"	106,32
Pt204	280.306,45	7.426.542,86	Pt204-Pt205	84°40'11,57"	191,01
Pt205	280.496,64	7.426.560,60	Pt205-Pt206	2°13'6,97"	127,39
Pt206	280.501,57	7.426.687,90	Pt206-Pt207	78°27'25,63"	35,17
Pt207	280.536,03	7.426.694,93	Pt207-Pt208	359°57'37,99"	71,75
Pt208	280.535,98	7.426.766,69	Pt208-Pt209	11°58'32,22"	82,35
Pt209	280.553,07	7.426.847,25	Pt209-Pt210	8°42'53,00"	49,67
Pt210	280.560,60	7.426.896,35	Pt210-Pt211	89°57'37,84"	36,85
Pt211	280.597,45	7.426.896,37	Pt211-Pt212	85°12'4,44"	45,52
Pt212	280.642,81	7.426.900,18	Pt212-Pt213	47°52'11,82"	92,96
Pt213	280.711,75	7.426.962,54	Pt213-Pt214	99°51'20,48"	120,87
Pt214	280.830,83	7.426.941,85	Pt214-Pt215	132°43'52,80"	139,03
Pt215	280.932,95	7.426.847,51	Pt215-Pt216	38°28'0,00"	47,05
Pt216	280.962,22	7.426.884,35	Pt216-Pt217	21°43'39,81"	81,84

Rua Floriano Peixoto, 158 - Centro
Cabreúva/SP - CEP: 13315-000
Tel.: 11 - 4528-8300
juridico@cabreúva.sp.gov.br
www.cabreuva.sp.gov.br

Zla VÉRTICE	COORDENADAS		LADO	AZIMUTE PLANO	DISTÂNCIA (m)
	E	N			
Pt217	280.992,52	7.426.960,38	Pt217-Pt218	47°50'57,51"	187,25
Pt218	281.131,35	7.427.086,04	Pt218-Pt219	42°41'46,73"	50,13
Pt219	281.165,34	7.427.122,88	Pt219-Pt220	51°31'42,19"	257,29
Pt220	281.366,77	7.427.282,95	Pt220-Pt221	86°45'14,23"	101,27
Pt221	281.467,88	7.427.288,68	Pt221-Pt222	50°45'39,67"	59,75
Pt222	281.514,16	7.427.326,48	Pt222-Pt223	59°21'29,60"	137,24
Pt223	281.632,24	7.427.396,42	Pt223-Pt224	87°08'1,04"	65,89
Pt224	281.698,05	7.427.399,72	Pt224-Pt225	74°21'0,03"	12,21
Pt225	281.709,81	7.427.403,01	Pt225-Pt226	4°17'51.30"	100,48
Pt226	281.717,37	7.427.503,61	Pt226-Pt227	13°18'15.94"	116,66
Pt227	281.744,21	7.427.617,14	Pt227-Pt228	14°35'15.98"	322,42
Pt228	281.825,42	7.427.929,16	Pt228-Pt229	64°25'15.97"	263,80
Pt229	282.063,36	7.428.043,06	Pt229-Pt230	64°25'15.94"	161,03
Pt230	282.208,61	7.428.112,59	Pt230-Pt231	54°52'16.03"	132,94
Pt231	282.317,34	7.428.189,08	Pt231-Pt232	56°22'15.99"	262,6
Pt232	282.535,66	7.428.334,29	Pt232-Pt233	56°5'20.03"	103,89
Pt233	282.621,88	7.428.392,25	Pt233-Pt234	56°5'20.07"	18,47
Pt234	282.637,20	7.428.402,56	Pt234-Pt235	47°17'13.66"	16,28
Pt235	282.649,16	7.428.413,60	Pt235-Pt236	54°1'43.98"	149,33
Pt236	282.770,02	7.428.501,31	Pt236-Pt237	105°15'0.14"	58,25
Pt237	282.826,22	7.428.485,99	Pt237-Pt238	128°13'2.24"	235,02
Pt238	283.010,86	7.428.340,60	Pt238-Pt239	52°11'32.65"	278,15
Pt239	283.230,62	7.428.511,11	Pt239-Pt240	126°58'48.71"	1053,45
Pt240	284.072,16	7.427.877,42	Pt240-Pt241	55°14'47.23"	134,04
Pt241	284.182,29	7.427.953,83	Pt241-Pt242	152°02'19.03"	675,55
Pt242	284.499,04	7.427.357,14	Pt242-Pt243	29°59'56.03"	141,56
Pt243	284.569,82	7.427.479,74	Pt243-Pt244	73°38'25,08"	256,28
Pt244	284.815,72	7.427.551,93	Pt244-Pt245	2°44'31,34"	639,26
Pt245	284.846,30	7.428.190,46	Pt245-Pt246	135°52'33,93"	232,32
Pt246	285.008,05	7.428.023,69	Pt246-Pt247	114°50'16,45"	69,68
Pt247	285.071,26	7.427.994,43	Pt247-Pt248	73°51'42,70"	99,46
Pt248	285.166,82	7.428.022,07	Pt248-Pt249	59°23'19,66"	173,70
Pt249	285.316,31	7.428.110,52	Pt249-Pt250	83°11'36,45"	180,73
Pt250	285.495,77	7.428.131,94	Pt250-Pt251	63°07'48,10"	190,18
Pt251	285.665,42	7.428.217,90	Pt251-Pt252	42°34'43,06"	211,24
Pt252	285.808,34	7.428.373,44	Pt252-Pt253	143°47'34,26"	195,71
Pt253	285.923,95	7.428.215,53	Pt253-Pt254	160°54'35,29"	106,47

Prefeitura de Cabreúva
Gabinete
Setor Expediente

Rua Floriano Peixoto, 158 - Centro
Cabreúva/SP - CEP: 13315-000
Tel.: 11 - 4528-8300
juridico@cabreúva.sp.gov.br
www.cabreuva.sp.gov.br

ZIa VÉRTICE	COORDENADAS		LADO	AZIMUTE PLANO	DISTÂNCIA (m)
	E	N			
Pt254	285.958,77	7.428.114,91	Pt254-Pt255	82°03'24,96"	116,58
Pt255	286.074,23	7.428.131,02	Pt255-Pt256	56°37'36,17"	297,56
Pt256	286.322,73	7.428.294,71	Pt256-Pt257	69°20'26,52"	173,82
Pt257	286.485,37	7.428.356,03	Pt257-Pt0	42°38'14,16"	162,52



Prefeitura de Cabreúva
Gabinete
Setor Expediente

Rua Floriano Peixoto, 158 - Centro
Cabreúva/SP - CEP: 13315-000
Tel.: 11 - 4528-8300
juridico@cabreúva.sp.gov.br
www.cabreuva.sp.gov.br

ZONA INDUSTRIAL (Área B)

Área (ha): 1,54
MEMORIAL DESCRITIVO (em sentido horário)

ZIb VÉRTICE	COORDENADAS		LADO	AZIMUTE PLANO	DISTÂNCIA (m)
	E	N			
Pt0	279.812,95	7.422.112,73	Pt0-Pt1	95°31'46,65"	0,09
Pt1	279.813,04	7.422.112,72	Pt1-Pt2	161°52'55,68"	56,43
Pt2	279.830,59	7.422.059,08	Pt2-Pt3	220°08'24,09"	57,18
Pt3	279.793,73	7.422.015,37	Pt3-Pt4	251°57'36,73"	90,75
Pt4	279.707,44	7.421.987,26	Pt4-Pt5	266°56'56,83"	33,29
Pt5	279.674,20	7.421.985,49	Pt5-Pt6	340°18'36,95"	93,64
Pt6	279.642,65	7.422.073,65	Pt6-Pt0	77°04'41,50"	174,73

Rua Floriano Peixoto, 158 - Centro
Cabreúva/SP - CEP: 13315-000
Tel.: 11 - 4528-8300
juridico@cabreúva.sp.gov.br
www.cabreuva.sp.gov.br



Rua Floriano Peixoto, 158 - Centro
Cabreúva/SP - CEP: 13315-000
Tel.: 11 - 4528-8300
juridico@cabreúva.sp.gov.br
www.cabreuva.sp.gov.br

ZONA INDUSTRIAL (Área C)

Área (ha): 29,48
MEMORIAL DESCRITIVO (em sentido horário)

ZIc VÉRTICE	COORDENADAS		LADO	AZIMUTE PLANO	DISTÂNCIA (m)
	E	N			
Pt0	278.797,54	7.422.026,19	Pt0-Pt1	160°18'1,45"	82,21
Pt1	278.825,26	7.421.948,79	Pt1-Pt2	163°45'13,59"	120,41
Pt2	278.858,94	7.421.833,19	Pt2-Pt3	172°29'41,75"	318,89
Pt3	278.900,60	7.421.517,03	Pt3-Pt4	174°51'41,54"	228,20
Pt4	278.921,03	7.421.289,74	Pt4-Pt5	269°50'49,78"	301,21
Pt5	278.619,82	7.421.288,94	Pt5-Pt6	276°59'54,64"	24,98
Pt6	278.595,03	7.421.291,98	Pt6-Pt7	297°13'20,77"	69,42
Pt7	278.533,30	7.421.323,74	Pt7-Pt8	319°48'36,76"	48,46
Pt8	278.502,03	7.421.360,75	Pt8-Pt9	326°34'27,86"	183,36
Pt9	278.401,02	7.421.513,79	Pt9-Pt10	276°37'35,67"	42,32
Pt10	278.358,99	7.421.518,67	Pt10-Pt11	358°38'17,06"	31,38
Pt11	278.358,24	7.421.550,04	Pt11-Pt12	14°48'55,61"	12,20
Pt12	278.361,36	7.421.561,83	Pt12-Pt13	44°17'10,36"	9,09
Pt13	278.367,71	7.421.568,34	Pt13-Pt14	62°22'25,33"	10,60
Pt14	278.377,10	7.421.573,26	Pt14-Pt15	70°36'23,84"	23,59
Pt15	278.399,35	7.421.581,09	Pt15-Pt16	60°19'34,80"	9,33
Pt16	278.407,46	7.421.585,71	Pt16-Pt17	47°22'13,07"	8,00
Pt17	278.413,35	7.421.591,13	Pt17-Pt18	37°17'11,47"	62,63
Pt18	278.451,29	7.421.640,96	Pt18-Pt19	21°16'44,78"	13,85
Pt19	278.456,32	7.421.653,87	Pt19-Pt20	9°41'44,54"	17,32
Pt20	278.459,23	7.421.670,94	Pt20-Pt21	0°57'46,36"	14,17
Pt21	278.459,47	7.421.685,11	Pt21-Pt22	7°05'20,61"	7,55
Pt22	278.460,40	7.421.692,60	Pt22-Pt23	289°00'58,70"	73,15
Pt23	278.391,24	7.421.716,44	Pt23-Pt24	27°24'37,41"	244,41
Pt24	278.503,76	7.421.933,41	Pt24-Pt25	37°16'47,33"	19,55
Pt25	278.515,60	7.421.948,96	Pt25-Pt26	116°17'33,54"	15,16
Pt26	278.529,20	7.421.942,25	Pt26-Pt27	41°16'14,75"	24,88
Pt27	278.545,61	7.421.960,95	Pt27-Pt28	81°59'54,21"	34,00
Pt28	278.579,27	7.421.965,68	Pt28-Pt29	124°57'47,49"	24,96
Pt29	278.599,73	7.421.951,37	Pt29-Pt30	136°46'3,07"	25,08
Pt30	278.616,91	7.421.933,10	Pt30-Pt31	61°11'16,25"	29,02
Pt31	278.642,33	7.421.947,09	Pt31-Pt32	47°09'34,12"	34,99

Rua Floriano Peixoto, 158 - Centro
Cabreúva/SP - CEP: 13315-000
Tel.: 11 - 4528-8300
juridico@cabreúva.sp.gov.br
www.cabreuva.sp.gov.br

ZIc VÉRTICE	COORDENADAS		LADO	AZIMUTE PLANO	DISTÂNCIA (m)
	E	N			
Pt32	278.667,99	7.421.970,88	Pt32-Pt33	37°59'9,85"	40,03
Pt33	278.692,63	7.422.002,43	Pt33-Pt34	97°36'46,54"	11,66
Pt34	278.704,18	7.422.000,89	Pt34-Pt35	92°41'27,41"	15,40
Pt35	278.719,57	7.422.000,17	Pt35-Pt36	86°26'56,16"	15,08
Pt36	278.734,61	7.422.001,10	Pt36-Pt37	76°14'13,25"	16,36
Pt37	278.750,51	7.422.004,99	Pt37-Pt38	69°00'28,87"	18,34
Pt38	278.767,63	7.422.011,56	Pt38-Pt0	63°56'45,75"	33,29

PREFEITURA DE CABREÚVA

Prefeitura de Cabreúva
Gabinete
Setor Expediente

Rua Floriano Peixoto, 158 - Centro
Cabreúva/SP - CEP: 13315-000
Tel.: 11 - 4528-8300
juridico@cabreúva.sp.gov.br
www.cabreuva.sp.gov.br



Rua Floriano Peixoto, 158 - Centro
Cabreúva/SP - CEP: 13315-000
Tel.: 11 - 4528-8300
juridico@cabreúva.sp.gov.br
www.cabreuva.sp.gov.br

ZONA INDUSTRIAL (Área D)

Área (ha): 35,23
MEMORIAL DESCRITIVO (em sentido horário)

ZId VÉRTICE	COORDENADAS		LADO	AZIMUTE PLANO	DISTÂNCIA (m)
	E	N			
Pt0	290.168,37	7.428.350,90	Pt0-Pt1	126°11'41,43"	21,45
Pt1	290.185,66	7.428.338,23	Pt1-Pt2	102°56'52,57"	15,39
Pt2	290.200,68	7.428.334,78	Pt2-Pt3	101°32'38,84"	45,93
Pt3	290.245,68	7.428.325,59	Pt3-Pt4	97°27'4,49"	44,22
Pt4	290.289,52	7.428.319,86	Pt4-Pt5	106°38'54,64"	60,22
Pt5	290.347,22	7.428.302,61	Pt5-Pt6	111°03'6,18"	70,48
Pt6	290.412,99	7.428.277,29	Pt6-Pt7	113°08'38,69"	52,71
Pt7	290.461,46	7.428.256,57	Pt7-Pt8	130°59'42,87"	47,41
Pt8	290.497,24	7.428.225,47	Pt8-Pt9	134°06'24,72"	31,62
Pt9	290.519,95	7.428.203,46	Pt9-Pt10	106°12'40,11"	28,84
Pt10	290.547,64	7.428.195,41	Pt10-Pt11	81°13'11,96"	30,35
Pt11	290.577,63	7.428.200,04	Pt11-Pt12	151°25'25,72"	32,58
Pt12	290.593,22	7.428.171,43	Pt12-Pt13	155°10'38,39"	15,26
Pt13	290.599,63	7.428.157,58	Pt13-Pt14	169°48'9,62"	23,97
Pt14	290.603,87	7.428.133,98	Pt14-Pt15	180°40'58,85"	17,68
Pt15	290.603,66	7.428.116,30	Pt15-Pt16	180°24'15,45"	32,62
Pt16	290.603,43	7.428.083,67	Pt16-Pt17	164°06'30,23"	12,38
Pt17	290.606,82	7.428.071,77	Pt17-Pt18	151°33'35,75"	130,96
Pt18	290.669,19	7.427.956,61	Pt18-Pt19	56°05'15,94"	219,73
Pt19	290.851,54	7.428.079,20	Pt19-Pt20	145°29'30,26"	192,87
Pt20	290.960,80	7.427.920,27	Pt20-Pt21	246°09'26,48"	18,48
Pt21	290.943,91	7.427.912,80	Pt21-Pt22	243°51'28,01"	29,28
Pt22	290.917,62	7.427.899,90	Pt22-Pt23	231°54'8,25"	8,63
Pt23	290.910,83	7.427.894,58	Pt23-Pt24	222°25'46,99"	21,54
Pt24	290.896,30	7.427.878,68	Pt24-Pt25	230°23'48,28"	22,85
Pt25	290.878,69	7.427.864,11	Pt25-Pt26	234°04'10,52"	18,66
Pt26	290.863,58	7.427.853,16	Pt26-Pt27	246°57'24,54"	24,74
Pt27	290.840,81	7.427.843,47	Pt27-Pt28	249°53'47,05"	114,57
Pt28	290.733,23	7.427.804,10	Pt28-Pt29	250°52'47,64"	27,60
Pt29	290.707,15	7.427.795,05	Pt29-Pt30	252°00'37,33"	11,18
Pt30	290.696,51	7.427.791,60	Pt30-Pt31	265°40'24,76"	11,22
Pt31	290.685,32	7.427.790,75	Pt31-Pt32	276°48'38,31"	11,42
Pt32	290.673,98	7.427.792,11	Pt32-Pt33	278°47'22,97"	16,51
Pt33	290.657,66	7.427.794,63	Pt33-Pt34	192°11'59,83"	32,78

Rua Floriano Peixoto, 158 - Centro
Cabreúva/SP - CEP: 13315-000
Tel.: 11 - 4528-8300
juridico@cabreúva.sp.gov.br
www.cabreuva.sp.gov.br

ZId VÉRTICE	COORDENADAS		LADO	AZIMUTE PLANO	DISTÂNCIA (m)
	E	N			
Pt34	290.650,74	7.427.762,59	Pt34-Pt35	187°36'7,73"	83,50
Pt35	290.639,69	7.427.679,83	Pt35-Pt36	184°57'33,85"	187,35
Pt36	290.623,49	7.427.493,18	Pt36-Pt37	189°45'56,41"	110,92
Pt37	290.604,68	7.427.383,87	Pt37-Pt38	194°43'37,66"	67,44
Pt38	290.587,53	7.427.318,64	Pt38-Pt39	202°05'28,33"	31,38
Pt39	290.575,73	7.427.289,56	Pt39-Pt40	201°07'47,06"	4,84
Pt40	290.573,99	7.427.285,05	Pt40-Pt41	327°38'57,09"	89,51
Pt41	290.526,09	7.427.360,66	Pt41-Pt42	336°38'51,24"	224,56
Pt42	290.437,08	7.427.566,83	Pt42-Pt43	336°38'53,76"	140,27
Pt43	290.381,48	7.427.695,61	Pt43-Pt44	336°28'22,63"	173,43
Pt44	290.312,25	7.427.854,62	Pt44-Pt45	337°07'3,85"	64,20
Pt45	290.287,29	7.427.913,77	Pt45-Pt46	324°35'36,43"	17,14
Pt46	290.277,36	7.427.927,74	Pt46-Pt47	294°36'47,88"	4,57
Pt47	290.273,20	7.427.929,64	Pt47-Pt48	314°10'56,58"	4,56
Pt48	290.269,93	7.427.932,82	Pt48-Pt49	331°38'42,46"	3,59
Pt49	290.268,23	7.427.935,97	Pt49-Pt50	347°06'12,07"	3,57
Pt50	290.267,44	7.427.939,45	Pt50-Pt51	2°18'6,46"	3,58
Pt51	290.267,58	7.427.943,03	Pt51-Pt52	18°13'42,40"	3,70
Pt52	290.268,74	7.427.946,55	Pt52-Pt53	327°12'38,40"	49,16
Pt53	290.242,11	7.427.987,88	Pt53-Pt54	320°12'57,29"	62,96
Pt54	290.201,82	7.428.036,26	Pt54-Pt55	320°12'46,88"	86,37
Pt55	290.146,55	7.428.102,63	Pt55-Pt56	321°49'25,97"	93,11
Pt56	290.089,00	7.428.175,83	Pt56-Pt57	319°20'11,01"	72,99
Pt57	290.041,44	7.428.231,19	Pt57-Pt58	322°10'19,50"	19,89
Pt58	290.029,24	7.428.246,90	Pt58-Pt59	58°00'15,85"	37,68
Pt59	290.061,19	7.428.266,87	Pt59-Pt60	61°44'28,72"	7,17
Pt60	290.067,51	7.428.270,26	Pt60-Pt61	53°41'51,06"	54,06
Pt61	290.111,08	7.428.302,27	Pt61-Pt62	49°57'48,09"	56,16
Pt62	290.154,08	7.428.338,40	Pt62-Pt0	48°48'46,89"	18,99

Rua Floriano Peixoto, 158 - Centro
Cabreúva/SP - CEP: 13315-000
Tel.: 11 - 4528-8300
juridico@cabreúva.sp.gov.br
www.cabreuva.sp.gov.br



Rua Floriano Peixoto, 158 - Centro
Cabreúva/SP - CEP: 13315-000
Tel.: 11 - 4528-8300
juridico@cabreúva.sp.gov.br
www.cabreuva.sp.gov.br

ZONA INDUSTRIAL (Área E)

Área (ha): 1,87
MEMORIAL DESCRITIVO (em sentido horário)

Zie VÉRTICE	COORDENADAS		LADO	AZIMUTE PLANO	DISTÂNCIA (m)
	E	N			
Pt0	284.760,04	7.419.243,17	Pt0-Pt1	199°1'49.50"	29,58
Pt1	284.750,39	7.419.215,20	Pt1-Pt2	201°31'42.50"	24,58
Pt2	284.741,37	7.419.192,34	Pt2-Pt3	207°9'50.50"	18,96
Pt3	284.732,72	7.419.175,47	Pt3-Pt4	316°32'45.50"	117,33
Pt4	284.652,02	7.419.260,64	Pt4-Pt5	294°12'22.52"	10,43
Pt5	284.642,51	7.419.264,92	Pt5-Pt6	336°5'34.57"	9,21
Pt6	284.638,78	7.419.273,34	Pt6-Pt7	357°7'31.79"	16,16
Pt7	284.637,97	7.419.289,48	Pt7-Pt8	350°25'15.70"	10,71
Pt8	284.636,18	7.419.300,04	Pt8-Pt9	328°59'23.68"	9,30
Pt9	284.631,39	7.419.308,01	Pt9-Pt10	318°36'40.70"	18,41
Pt10	284.619,22	7.419.321,82	Pt10-Pt11	318°44'36.27"	11,41
Pt11	284.611,70	7.419.330,40	Pt11-Pt12	321°31'0.88"	14,70
Pt12	284.602,55	7.419.341,91	Pt12-Pt13	318°32'22.55"	16,51
Pt13	284.591,62	7.419.354,29	Pt13-Pt14	333°14'5.01"	9,90
Pt14	284.587,16	7.419.363,13	Pt14-Pt15	2°3'42.82"	11,24
Pt15	284.587,56	7.419.374,36	Pt15-Pt16	9°42'49.23"	13,67
Pt16	284.589,87	7.419.387,83	Pt16-Pt17	350°38'52.39"	12,59
Pt17	284.587,82	7.419.400,26	Pt17-Pt18	341°37'50.84"	10,20
Pt18	284.584,60	7.419.409,94	Pt18-Pt19	336°37'45.88"	12,08
Pt19	284.579,81	7.419.421,03	Pt19-Pt20	332°57'51.97"	12,34
Pt20	284.574,20	7.419.432,02	Pt20-Pt21	351°9'52.53"	25,32
Pt21	284.570,31	7.419.457,04	Pt21-Pt22	115°37'36.50"	37,56
Pt22	284.604,18	7.419.440,80	Pt22-Pt23	120°30'16.50"	16,38
Pt23	284.618,29	7.419.432,48	Pt23-Pt24	128°43'11.50"	14,79
Pt24	284.629,83	7.419.423,23	Pt24-Pt25	135°52'11.50"	18,24
Pt25	284.642,53	7.419.410,14	Pt25-Pt26	141°13'25.50"	9,11
Pt26	284.648,24	7.419.403,04	Pt26-Pt27	144°27'17.50"	39,22
Pt27	284.671,04	7.419.371,13	Pt27-Pt28	145°34'0.50"	16,81
Pt28	284.680,54	7.419.357,26	Pt28-Pt29	148°1'19.50"	15,42
Pt29	284.688,71	7.419.344,18	Pt29-Pt30	147°31'19.32"	12,66
Pt30	284.695,51	7.419.333,50	Pt30-Pt31	150°18'4.38"	17,00
Pt31	284.703,93	7.419.318,73	Pt31-Pt32	150°9'52.62"	15,77
Pt32	284.711,78	7.419.305,05	Pt32-Pt33	150°22'54.52"	15,87
Pt33	284.719,62	7.419.291,25	Pt33-Pt34	146°23'55.76"	13,94

Rua Floriano Peixoto, 158 - Centro
Cabreúva/SP - CEP: 13315-000
Tel.: 11 - 4528-8300
juridico@cabreúva.sp.gov.br
www.cabreuva.sp.gov.br

ZIe VÉRTICE	COORDENADAS		LADO	AZIMUTE PLANO	DISTÂNCIA (m)
	E	N			
Pt34	284.727,34	7.419.279,64	Pt34-Pt35	144°0'44.76"	18,16
Pt35	284.738,01	7.419.264,95	Pt35-Pt36	135°30'37.10"	12,00
Pt36	284.746,42	7.419.256,38	P36-Pt0	134°8'34.90"	18,98



Rua Floriano Peixoto, 158 - Centro
Cabreúva/SP - CEP: 13315-000
Tel.: 11 - 4528-8300
juridico@cabreúva.sp.gov.br
www.cabreuva.sp.gov.br

ZONA INDUSTRIAL (Área F)

Área (ha): 22,71
MEMORIAL DESCRITIVO (em sentido horário)

ZIf VÉRTICE	COORDENADAS		LADO	AZIMUTE PLANO	DISTÂNCIA (m)
	E	N			
Pt0	285.824,30	7.423.520,88	Pt0-Pt1	143°13'57,52"	71,32
Pt1	285.866,99	7.423.463,75	Pt1-Pt2	136°37'20,68"	67,49
Pt2	285.913,34	7.423.414,70	Pt2-Pt3	146°15'9,90"	44,80
Pt3	285.938,23	7.423.377,45	Pt3-Pt4	156°33'20,06"	17,39
Pt4	285.945,15	7.423.361,50	Pt4-Pt5	163°42'57,98"	47,99
Pt5	285.958,60	7.423.315,43	Pt5-Pt6	164°42'57,84"	122,36
Pt6	285.990,86	7.423.197,40	Pt6-Pt7	165°39'32,77"	59,59
Pt7	286.005,62	7.423.139,67	Pt7-Pt8	157°53'56,32"	61,16
Pt8	286.028,63	7.423.083,00	Pt8-Pt9	150°51'15,78"	21,71
Pt9	286.039,20	7.423.064,04	Pt9-Pt10	152°16'50,12"	23,64
Pt10	286.050,20	7.423.043,11	Pt10-Pt11	152°16'50,59"	31,50
Pt11	286.064,85	7.423.015,22	Pt11-Pt12	221°54'10,13"	16,67
Pt12	286.053,72	7.423.002,81	Pt12-Pt13	245°48'58,57"	257,82
Pt13	285.818,52	7.422.897,19	Pt13-Pt14	234°49'14,32"	47,30
Pt14	285.779,86	7.422.869,94	Pt14-Pt15	234°49'13,83"	112,45
Pt15	285.687,95	7.422.805,15	Pt15-Pt16	345°15'26,22"	214,33
Pt16	285.633,41	7.423.012,42	Pt16-Pt17	344°05'55,58"	319,50
Pt17	285.545,87	7.423.319,70	Pt17-Pt18	308°06'10,62"	155,53
Pt18	285.423,49	7.423.415,67	Pt18-Pt19	59°41'33,28"	94,38
Pt19	285.504,96	7.423.463,30	Pt19-Pt20	133°14'43,90"	97,51
Pt20	285.575,99	7.423.396,49	Pt20-Pt21	70°52'50,64"	142,23
Pt21	285.710,37	7.423.443,08	Pt21-Pt22	61°55'26,40"	67,36
Pt22	285.769,80	7.423.474,78	Pt22-Pt0	49°46'6,38"	71,39

Rua Floriano Peixoto, 158 - Centro
Cabreúva/SP - CEP: 13315-000
Tel.: 11 - 4528-8300
juridico@cabreúva.sp.gov.br
www.cabreuva.sp.gov.br



PREFEITURA DE CABREÚVA

Prefeitura de Cabreúva
Gabinete
Setor Expediente

Rua Floriano Peixoto, 158 - Centro
Cabreúva/SP - CEP: 13315-000
Tel.: 11 - 4528-8300
juridico@cabreúva.sp.gov.br
www.cabreuva.sp.gov.br

ZONA INDUSTRIAL (Área G)

Área (ha): 13,68
MEMORIAL DESCRITIVO (em sentido horário)

Zlg VÉRTICE	COORDENADAS		LADO	AZIMUTE PLANO	DISTÂNCIA (m)
	E	N			
Pt0	287.958,56	7.428.804,75	Pt0-Pt1	96°04'10,19"	19,61
Pt1	287.978,06	7.428.802,68	Pt1-Pt2	103°16'17,43"	54,40
Pt2	288.031,01	7.428.790,19	Pt2-Pt3	94°39'18,12"	51,02
Pt3	288.081,85	7.428.786,05	Pt3-Pt4	90°41'37,72"	54,33
Pt4	288.136,18	7.428.785,39	Pt4-Pt5	95°59'15,36"	27,92
Pt5	288.163,95	7.428.782,48	Pt5-Pt6	119°13'34,28"	32,74
Pt6	288.192,52	7.428.766,50	Pt6-Pt7	121°45'39,57"	47,53
Pt7	288.232,93	7.428.741,48	Pt7-Pt8	110°35'59,16"	45,40
Pt8	288.275,43	7.428.725,50	Pt8-Pt9	108°22'39,31"	39,64
Pt9	288.313,05	7.428.713,00	Pt9-Pt10	104°41'16,98"	41,05
Pt10	288.352,76	7.428.702,60	Pt10-Pt11	86°39'44,58"	36,28
Pt11	288.388,97	7.428.704,71	Pt11-Pt12	74°59'40,12"	51,19
Pt12	288.438,42	7.428.717,96	Pt12-Pt13	82°50'33,62"	56,15
Pt13	288.494,13	7.428.724,96	Pt13-Pt14	84°40'33,70"	37,77
Pt14	288.531,74	7.428.728,46	Pt14-Pt15	71°52'26,10"	38,10
Pt15	288.567,95	7.428.740,32	Pt15-Pt16	37°17'40,49"	44,55
Pt16	288.594,95	7.428.775,76	Pt16-Pt17	62°54'44,81"	35,19
Pt17	288.626,28	7.428.791,78	Pt17-Pt18	68°10'46,09"	18,75
Pt18	288.643,69	7.428.798,75	Pt18-Pt19	83°20'5,61"	30,15
Pt19	288.673,63	7.428.802,25	Pt19-Pt20	97°40'26,77"	41,47
Pt20	288.714,73	7.428.796,71	Pt20-Pt21	98°28'57,31"	70,43
Pt21	288.784,39	7.428.786,33	Pt21-Pt22	109°55'24,40"	16,30
Pt22	288.799,72	7.428.780,77	Pt22-Pt23	128°21'0,50"	25,77
Pt23	288.819,92	7.428.764,78	Pt23-Pt24	133°57'30,49"	29,05
Pt24	288.840,83	7.428.744,62	Pt24-Pt25	96°07'31,28"	25,92
Pt25	288.866,61	7.428.741,85	Pt25-Pt26	86°41'34,19"	24,42
Pt26	288.890,98	7.428.743,26	Pt26-Pt27	83°26'48,42"	24,54
Pt27	288.915,36	7.428.746,06	Pt27-Pt28	93°55'2,16"	20,72
Pt28	288.936,03	7.428.744,65	Pt28-Pt29	98°29'10,93"	23,33
Pt29	288.959,11	7.428.741,20	Pt29-Pt30	109°55'46,67"	27,00
Pt30	288.984,49	7.428.732,00	Pt30-Pt31	128°55'53,26"	31,16
Pt31	289.008,73	7.428.712,42	Pt31-Pt32	125°28'46,11"	19,84

Rua Floriano Peixoto, 158 - Centro
Cabreúva/SP - CEP: 13315-000
Tel.: 11 - 4528-8300
juridico@cabreúva.sp.gov.br
www.cabreuva.sp.gov.br

Zlg VÉRTICE	COORDENADAS		LADO	AZIMUTE PLANO	DISTÂNCIA (m)
	E	N			
Pt32	289.024,89	7.428.700,90	Pt32-Pt33	83°37'32,66"	20,89
Pt33	289.045,66	7.428.703,22	Pt33-Pt34	81°50'9,62"	40,79
Pt34	289.086,03	7.428.709,01	Pt34-Pt35	94°02'35,78"	80,96
Pt35	289.166,79	7.428.703,30	Pt35-Pt36	105°12'15,77"	39,46
Pt36	289.204,87	7.428.692,95	Pt36-Pt37	138°45'18,46"	25,67
Pt37	289.221,79	7.428.673,66	Pt37-Pt38	242°06'28,96"	12,78
Pt38	289.210,49	7.428.667,68	Pt38-Pt39	247°15'10,74"	69,44
Pt39	289.146,45	7.428.640,83	Pt39-Pt40	157°50'13,02"	187,30
Pt40	289.217,11	7.428.467,37	Pt40-Pt41	167°03'35,46"	1,01
Pt41	289.217,34	7.428.466,38	Pt41-Pt42	184°49'1,30"	0,86
Pt42	289.217,26	7.428.465,52	Pt42-Pt43	221°13'51,25"	1,28
Pt43	289.216,42	7.428.464,56	Pt43-Pt44	253°40'42,90"	2,15
Pt44	289.214,36	7.428.463,95	Pt44-Pt45	255°23'14,51"	50,77
Pt45	289.165,23	7.428.451,14	Pt45-Pt46	255°23'14,13"	88,09
Pt46	289.079,99	7.428.428,92	Pt46-Pt47	276°18'13,49"	6,67
Pt47	289.073,37	7.428.429,65	Pt47-Pt48	325°27'59,82"	5,96
Pt48	289.069,99	7.428.434,56	Pt48-Pt49	352°56'0,42"	84,10
Pt49	289.059,64	7.428.518,02	Pt49-Pt50	0°31'15,00"	81,93
Pt50	289.060,39	7.428.599,95	Pt50-Pt51	270°19'40,78"	12,09
Pt51	289.048,30	7.428.600,02	Pt51-Pt52	274°48'15,39"	196,86
Pt52	288.852,13	7.428.616,51	Pt52-Pt53	272°26'10,74"	150,31
Pt53	288.701,95	7.428.622,90	Pt53-Pt54	272°26'10,04"	43,88
Pt54	288.658,11	7.428.624,77	Pt54-Pt55	278°30'30,13"	149,55
Pt55	288.510,20	7.428.646,89	Pt55-Pt56	277°39'0,75"	218,34
Pt56	288.293,81	7.428.675,96	Pt56-Pt57	285°10'34,71"	109,51
Pt57	288.188,11	7.428.704,63	Pt57-Pt58	285°10'34,25"	37,39
Pt58	288.152,03	7.428.714,42	Pt58-Pt59	286°52'32,53"	92,41
Pt59	288.063,60	7.428.741,24	Pt59-Pt60	292°42'53,29"	91,03
Pt60	287.979,63	7.428.776,39	Pt60-Pt61	291°14'1,15"	47,58
Pt61	287.935,28	7.428.793,62	Pt61-Pt62	296°20'52,31"	7,74
Pt62	287.928,34	7.428.797,06	Pt62-Pt63	80°06'12,83"	12,29
Pt63	287.940,45	7.428.799,17	Pt63-Pt0	72°52'29,33"	18,95

Prefeitura de Cabreúva
Gabinete
Setor Expediente

Rua Floriano Peixoto, 158 - Centro
Cabreúva/SP - CEP: 13315-000
Tel.: 11 - 4528-8300
juridico@cabreúva.sp.gov.br
www.cabreuva.sp.gov.br



Prefeitura de Cabreúva
Gabinete
Setor Expediente

Rua Floriano Peixoto, 158 - Centro
Cabreúva/SP - CEP: 13315-000
Tel.: 11 - 4528-8300
juridico@cabreúva.sp.gov.br
www.cabreuva.sp.gov.br

ZONA INDUSTRIAL (Área H)

Área (ha): 32,01
MEMORIAL DESCRITIVO (em sentido horário)

ZIh VÉRTICE	COORDENADAS		LADO	AZIMUTE PLANO	DISTÂNCIA (m)
	E	N			
Pt0	279.615,35	7.420.696,62	Pt0-Pt1	161°06'18,76"	283,53
Pt1	279.707,16	7.420.428,38	Pt1-Pt2	262°03'42,33"	141,58
Pt2	279.566,94	7.420.408,82	Pt2-Pt3	179°32'9,40"	161,53
Pt3	279.568,25	7.420.247,30	Pt3-Pt4	238°16'1,71"	45,72
Pt4	279.529,37	7.420.223,25	Pt4-Pt5	170°51'35,96"	51,20
Pt5	279.537,50	7.420.172,70	Pt5-Pt6	170°51'36,13"	88,32
Pt6	279.551,53	7.420.085,50	Pt6-Pt7	223°39'51,88"	30,98
Pt7	279.530,14	7.420.063,09	Pt7-Pt8	244°00'27,64"	19,43
Pt8	279.512,68	7.420.054,57	Pt8-Pt9	270°13'9,37"	17,74
Pt9	279.494,94	7.420.054,64	Pt9-Pt10	275°53'10,47"	23,88
Pt10	279.471,18	7.420.057,09	Pt10-Pt11	266°29'13,75"	21,25
Pt11	279.449,97	7.420.055,79	Pt11-Pt12	257°18'15,28"	56,25
Pt12	279.395,10	7.420.043,43	Pt12-Pt13	244°46'18,15"	18,39
Pt13	279.378,47	7.420.035,59	Pt13-Pt14	220°24'36,71"	17,11
Pt14	279.367,38	7.420.022,56	Pt14-Pt15	210°58'2,62"	36,48
Pt15	279.348,61	7.419.991,29	Pt15-Pt16	228°15'33,06"	15,13
Pt16	279.337,32	7.419.981,21	Pt16-Pt17	246°11'40,27"	20,71
Pt17	279.318,37	7.419.972,86	Pt17-Pt18	265°56'6,50"	38,37
Pt18	279.280,10	7.419.970,14	Pt18-Pt19	261°34'19,46"	52,53
Pt19	279.228,13	7.419.962,44	Pt19-Pt20	247°03'46,81"	17,53
Pt20	279.211,99	7.419.955,60	Pt20-Pt21	229°15'56,10"	20,32
Pt21	279.196,59	7.419.942,35	Pt21-Pt22	218°09'0,10"	32,67
Pt22	279.176,41	7.419.916,65	Pt22-Pt23	223°42'38,78"	22,68
Pt23	279.160,74	7.419.900,26	Pt23-Pt24	248°30'50,47"	36,50
Pt24	279.126,77	7.419.886,89	Pt24-Pt25	255°54'27,91"	31,69
Pt25	279.096,04	7.419.879,17	Pt25-Pt26	320°25'59,99"	103,37
Pt26	279.030,20	7.419.958,86	Pt26-Pt27	3°47'41,88"	24,23
Pt27	279.031,80	7.419.983,04	Pt27-Pt28	17°07'20,78"	44,86
Pt28	279.045,01	7.420.025,91	Pt28-Pt29	2°13'42,21"	46,20
Pt29	279.046,80	7.420.072,07	Pt29-Pt30	4°00'35,84"	167,43
Pt30	279.058,51	7.420.239,09	Pt30-Pt31	17°06'1,03"	46,07
Pt31	279.072,06	7.420.283,12	Pt31-Pt32	39°04'26,69"	32,08

Rua Floriano Peixoto, 158 - Centro
Cabreúva/SP - CEP: 13315-000
Tel.: 11 - 4528-8300
juridico@cabreúva.sp.gov.br
www.cabreuva.sp.gov.br

ZIh VÉRTICE	COORDENADAS		LADO	AZIMUTE PLANO	DISTÂNCIA (m)
	E	N			
Pt32	279.092,28	7.420.308,02	Pt32-Pt33	11°06'45,60"	47,94
Pt33	279.101,52	7.420.355,06	Pt33-Pt34	34°14'17,28"	98,19
Pt34	279.156,76	7.420.436,24	Pt34-Pt35	39°32'35,54"	46,56
Pt35	279.186,41	7.420.472,15	Pt35-Pt36	303°19'51,57"	48,66
Pt36	279.145,75	7.420.498,88	Pt36-Pt37	354°42'5,27"	24,76
Pt37	279.143,47	7.420.523,54	Pt37-Pt38	82°32'48,20"	29,76
Pt38	279.172,98	7.420.527,40	Pt38-Pt39	84°58'13,91"	31,68
Pt39	279.204,54	7.420.530,18	Pt39-Pt40	50°04'0,55"	8,23
Pt40	279.210,85	7.420.535,46	Pt40-Pt41	6°29'19,64"	16,67
Pt41	279.212,74	7.420.552,02	Pt41-Pt42	43°17'22,99"	15,80
Pt42	279.223,57	7.420.563,52	Pt42-Pt43	16°22'16,47"	22,95
Pt43	279.230,04	7.420.585,55	Pt43-Pt0	73°55'6,87"	401,00

PREFEITURA DE CABREÚVA

Prefeitura de Cabreúva
Gabinete
Setor Expediente

Rua Floriano Peixoto, 158 - Centro
Cabreúva/SP - CEP: 13315-000
Tel.: 11 - 4528-8300
juridico@cabreúva.sp.gov.br
www.cabreuva.sp.gov.br



Rua Floriano Peixoto, 158 - Centro
Cabreúva/SP - CEP: 13315-000
Tel.: 11 - 4528-8300
juridico@cabreúva.sp.gov.br
www.cabreuva.sp.gov.br

ZONA INDUSTRIAL (Área I)

Área (ha): 76,71
MEMORIAL DESCRITIVO (em sentido horário)

ZII VÉRTICE	COORDENADAS		LADO	AZIMUTE PLANO	DISTÂNCIA (m)
	E	N			
Pt0	283.521,10	7.424.544,21	Pt0-Pt1	131°52'41,93"	12,93
Pt1	283.530,73	7.424.535,58	Pt1-Pt2	143°26'7,08"	288,88
Pt2	283.702,83	7.424.303,55	Pt2-Pt3	142°04'47,48"	61,71
Pt3	283.740,75	7.424.254,87	Pt3-Pt4	134°57'52,12"	71,17
Pt4	283.791,10	7.424.204,58	Pt4-Pt5	108°43'6,47"	56,16
Pt5	283.844,30	7.424.186,56	Pt5-Pt6	98°03'4,67"	112,99
Pt6	283.956,17	7.424.170,73	Pt6-Pt7	89°22'16,73"	58,30
Pt7	284.014,47	7.424.171,37	Pt7-Pt8	101°02'10,71"	54,56
Pt8	284.068,02	7.424.160,93	Pt8-Pt9	113°44'32,16"	52,61
Pt9	284.116,18	7.424.139,74	Pt9-Pt10	117°07'50,22"	147,45
Pt10	284.247,41	7.424.072,50	Pt10-Pt11	116°41'3,46"	168,06
Pt11	284.397,57	7.423.997,03	Pt11-Pt12	116°32'15,27"	91,02
Pt12	284.479,00	7.423.956,36	Pt12-Pt13	115°01'8,18"	96,48
Pt13	284.566,43	7.423.915,56	Pt13-Pt14	116°03'47,00"	88,55
Pt14	284.645,97	7.423.876,66	Pt14-Pt15	114°03'18,60"	49,45
Pt15	284.691,13	7.423.856,50	Pt15-Pt16	110°19'39,86"	36,58
Pt16	284.725,42	7.423.843,80	Pt16-Pt17	101°23'0,32"	12,69
Pt17	284.737,86	7.423.841,29	Pt17-Pt18	96°35'30,32"	45,03
Pt18	284.782,60	7.423.836,12	Pt18-Pt19	92°05'49,75"	60,32
Pt19	284.842,87	7.423.833,91	Pt19-Pt20	84°44'18,39"	3,14
Pt20	284.846,00	7.423.834,20	Pt20-Pt21	101°04'43,03"	29,50
Pt21	284.874,94	7.423.828,53	Pt21-Pt22	92°31'44,11"	48,21
Pt22	284.923,11	7.423.826,41	Pt22-Pt23	91°57'6,70"	44,77
Pt23	284.967,85	7.423.824,88	Pt23-Pt24	93°10'47,46"	33,15
Pt24	285.000,95	7.423.823,04	Pt24-Pt25	90°30'8,60"	24,91
Pt25	285.025,85	7.423.822,82	Pt25-Pt26	88°30'27,25"	23,10
Pt26	285.048,95	7.423.823,43	Pt26-Pt27	194°10'8,52"	8,34
Pt27	285.046,91	7.423.815,34	Pt27-Pt28	159°17'41,82"	5,47
Pt28	285.048,84	7.423.810,22	Pt28-Pt29	107°24'13,43"	5,01
Pt29	285.053,62	7.423.808,72	Pt29-Pt30	96°43'18,47"	330,31
Pt30	285.381,66	7.423.770,06	Pt30-Pt31	192°24'10,44"	25,29
Pt31	285.376,23	7.423.745,36	Pt31-Pt32	105°59'56,25"	58,74

Rua Floriano Peixoto, 158 - Centro
Cabreúva/SP - CEP: 13315-000
Tel.: 11 - 4528-8300
juridico@cabreúva.sp.gov.br
www.cabreuva.sp.gov.br

ZII VÉRTICE	COORDENADAS		LADO	AZIMUTE PLANO	DISTÂNCIA (m)
	E	N			
Pt32	285.432,70	7.423.729,17	Pt32-Pt33	194°41'50,96"	61,78
Pt33	285.417,02	7.423.669,42	Pt33-Pt34	207°46'9,09"	31,09
Pt34	285.402,53	7.423.641,91	Pt34-Pt35	207°27'22,66"	52,35
Pt35	285.378,40	7.423.595,45	Pt35-Pt36	200°28'41,12"	43,23
Pt36	285.363,27	7.423.554,95	Pt36-Pt37	194°16'22,20"	41,26
Pt37	285.353,10	7.423.514,97	Pt37-Pt38	202°48'12,12"	18,56
Pt38	285.345,91	7.423.497,86	Pt38-Pt39	224°33'6,86"	16,91
Pt39	285.334,05	7.423.485,81	Pt39-Pt40	251°40'37,58"	80,02
Pt40	285.258,08	7.423.460,65	Pt40-Pt41	293°12'11,09"	336,38
Pt41	284.948,91	7.423.593,18	Pt41-Pt42	281°57'51,63"	443,84
Pt42	284.514,71	7.423.685,19	Pt42-Pt43	198°43'37,33"	230,85
Pt43	284.440,60	7.423.466,56	Pt43-Pt44	167°56'42,60"	158,86
Pt44	284.473,78	7.423.311,20	Pt44-Pt45	265°38'48,22"	139,68
Pt45	284.334,49	7.423.300,60	Pt45-Pt46	344°39'55,78"	306,54
Pt46	284.253,43	7.423.596,23	Pt46-Pt47	16°50'3,42"	100,41
Pt47	284.282,51	7.423.692,34	Pt47-Pt48	7°05'27,26"	32,99
Pt48	284.286,58	7.423.725,07	Pt48-Pt49	357°00'23,82"	21,95
Pt49	284.285,43	7.423.746,98	Pt49-Pt50	278°37'15,33"	10,90
Pt50	284.274,66	7.423.748,62	Pt50-Pt51	279°42'18,65"	215,32
Pt51	284.062,43	7.423.784,92	Pt51-Pt52	277°46'9,86"	155,55
Pt52	283.908,30	7.423.805,94	Pt52-Pt53	291°53'58,01"	55,59
Pt53	283.856,73	7.423.826,68	Pt53-Pt54	271°20'40,60"	122,83
Pt54	283.733,93	7.423.829,56	Pt54-Pt55	211°13'57,87"	31,28
Pt55	283.717,71	7.423.802,81	Pt55-Pt56	298°23'26,10"	543,06
Pt56	283.239,96	7.424.061,03	Pt56-Pt57	35°39'48,40"	46,85
Pt57	283.267,28	7.424.099,09	Pt57-Pt58	29°41'59,59"	187,34
Pt58	283.360,10	7.424.261,82	Pt58-Pt59	29°39'49,75"	265,61
Pt59	283.491,55	7.424.492,62	Pt59-Pt0	29°48'8,85"	59,46

PREFEITURA DE CABREÚVA

Prefeitura de Cabreúva
Gabinete
Setor Expediente

Rua Floriano Peixoto, 158 - Centro
Cabreúva/SP - CEP: 13315-000
Tel.: 11 - 4528-8300
juridico@cabreúva.sp.gov.br
www.cabreuva.sp.gov.br



PREFEITURA DE CABREÚVA

Prefeitura de Cabreúva
Gabinete
Setor Expediente

Rua Floriano Peixoto, 158 - Centro
Cabreúva/SP - CEP: 13315-000
Tel.: 11 - 4528-8300
juridico@cabreúva.sp.gov.br
www.cabreuva.sp.gov.br

ZONA INDUSTRIAL (Área J)

Área (ha): 14,24
MEMORIAL DESCRITIVO (em sentido horário)

ZIJ VÉRTICE	COORDENADAS		LADO	AZIMUTE PLANO	DISTÂNCIA (m)
	E	N			
Pt0	280.458,29	7.421.747,13	Pt0-Pt1	110°41'39,45"	216,77
Pt1	280.661,07	7.421.670,53	Pt1-Pt2	199°34'6,00"	250,72
Pt2	280.577,10	7.421.434,29	Pt2-Pt3	199°34'5,81"	62,31
Pt3	280.556,23	7.421.375,58	Pt3-Pt4	199°34'5,99"	8,86
Pt4	280.553,26	7.421.367,24	Pt4-Pt5	242°56'53,37"	38,68
Pt5	280.518,82	7.421.349,65	Pt5-Pt6	259°12'8,27"	200,19
Pt6	280.322,17	7.421.312,14	Pt6-Pt7	272°13'22,01"	47,79
Pt7	280.274,42	7.421.314,00	Pt7-Pt8	230°35'11,44"	55,48
Pt8	280.231,56	7.421.278,77	Pt8-Pt9	229°09'48,09"	36,54
Pt9	280.203,91	7.421.254,88	Pt9-Pt10	286°56'7,28"	11,18
Pt10	280.193,21	7.421.258,13	Pt10-Pt11	24°57'31,60"	140,70
Pt11	280.252,58	7.421.385,69	Pt11-Pt12	304°09'45,51"	32,74
Pt12	280.225,49	7.421.404,08	Pt12-Pt13	287°14'56,06"	29,32
Pt13	280.197,49	7.421.412,77	Pt13-Pt14	300°50'5,02"	68,28
Pt14	280.138,86	7.421.447,77	Pt14-Pt15	354°20'58,08"	31,42
Pt15	280.135,77	7.421.479,04	Pt15-Pt16	44°31'43,87"	263,00
Pt16	280.320,20	7.421.666,53	Pt16-Pt17	123°20'39,29"	46,09
Pt17	280.358,70	7.421.641,20	Pt17-Pt18	61°37'6,54"	16,01
Pt18	280.372,79	7.421.648,81	Pt18-Pt0	41°00'34,22"	130,30

Rua Floriano Peixoto, 158 - Centro
Cabreúva/SP - CEP: 13315-000
Tel.: 11 - 4528-8300
juridico@cabreúva.sp.gov.br
www.cabreuva.sp.gov.br



Rua Floriano Peixoto, 158 - Centro
Cabreúva/SP - CEP: 13315-000
Tel.: 11 - 4528-8300
juridico@cabreúva.sp.gov.br
www.cabreuva.sp.gov.br

ZONA INDUSTRIAL (Área K)

Área (ha): 0,65
MEMORIAL DESCRITIVO (em sentido horário)

ZIk VÉRTICE	COORDENADAS		LADO	AZIMUTE PLANO	DISTÂNCIA (m)
	E	N			
Pt0	286.551,64	7.425.995,65	Pt0-Pt1	134°23'39.74"	61,22
Pt1	286.595,38	7.425.952,82	Pt1-Pt2	238°28'21.99"	107,29
Pt2	286.503,93	7.425.896,72	Pt2-Pt3	334°18'18.58"	76,86
Pt3	286.470,61	7.425.965,98	Pt3-Pt4	69°53'16.18"	86,30



PREFEITURA DE CABREÚVA

Prefeitura de Cabreúva
Gabinete
Setor Expediente

Rua Floriano Peixoto, 158 - Centro
Cabreúva/SP - CEP: 13315-000
Tel.: 11 - 4528-8300
juridico@cabreúva.sp.gov.br
www.cabreuva.sp.gov.br

ZONA INDUSTRIAL (Área L)

Área (ha): 5,07
MEMORIAL DESCRITIVO (em sentido horário)

ZII VÉRTICE	COORDENADAS		LADO	AZIMUTE PLANO	DISTÂNCIA (m)
	E	N			
Pt0	286.292,07	7.425.073,65	Pt0-Pt1	29°50'9.52"	163,60
Pt1	286.373,46	7.425.215,56	Pt1-Pt2	30°26'25.94"	129,74
Pt2	286.439,20	7.425.327,42	Pt2-Pt3	120°2'37.46"	148,14
Pt3	286.567,43	7.425.253,25	Pt3-Pt4	207°30'24.05"	188,00
Pt4	286.480,60	7.425.086,51	Pt4-Pt5	207°34'51.91"	153,76
Pt5	286.409,41	7.424.950,22	Pt5-Pt6	309°24'7.93"	91,72
Pt6	286.338,54	7.425.008,44	Pt6-Pt7	313°28'51.57"	20,68
Pt7	286.323,53	7.425.022,67	Pt7-Pt8	314°41'52.24"	22,43
Pt8	286.307,59	7.425.038,44	Pt8-Pt9	333°14'33.06"	8,34
Pt9	286.303,83	7.425.045,89	Pt9-Pt0	337°2'26.89"	30,15

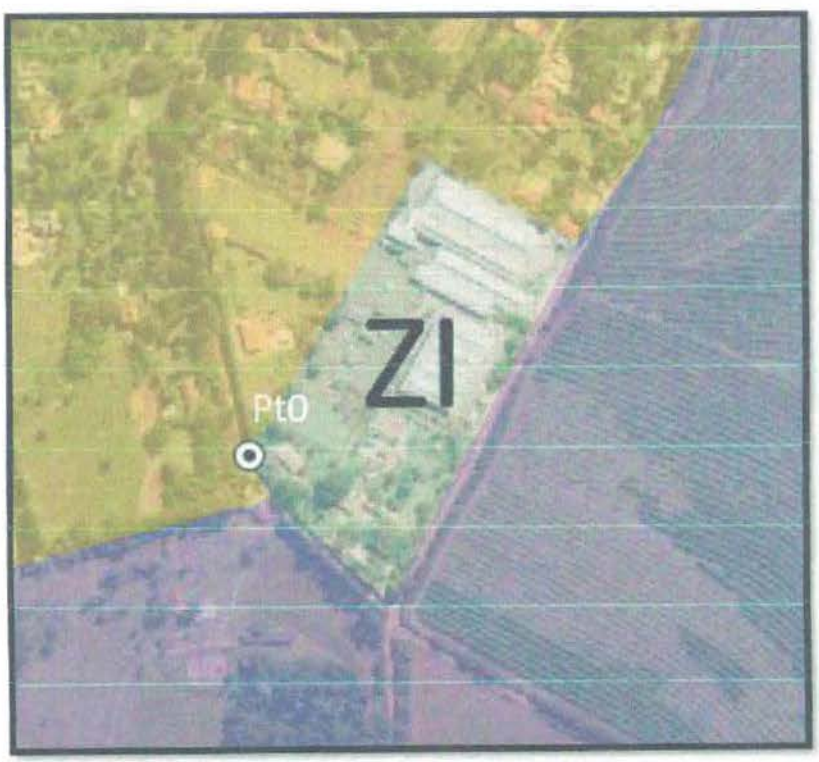

Rua Floriano Peixoto, 158 - Centro
Cabreúva/SP - CEP: 13315-000
Tel.: 11 - 4528-8300
juridico@cabreúva.sp.gov.br
www.cabreuva.sp.gov.br

ZONA INDUSTRIAL (Área M)

Área (ha): 7,33
MEMORIAL DESCRITIVO (em sentido horário)

ZIm VÉRTICE	COORDENADAS		LADO	AZIMUTE PLANO	DISTÂNCIA (m)
	E	N			
Pt0	288.726,99	7.427.419,23	Pt0-Pt1	216°50'31.08"	582,66
Pt1	288.377,62	7.426.952,93	Pt1-Pt2	317°44'1.34"	3,26
Pt2	288.375,42	7.426.955,35	Pt2-Pt3	329°36'33.37"	7,32
Pt3	288.371,72	7.426.961,66	Pt3-Pt4	327°42'28.80"	2,29
Pt4	288.370,50	7.426.963,59	Pt4-Pt5	332°24'38.17"	4,51
Pt5	288.368,41	7.426.967,59	Pt5-Pt6	335°51'16.05"	5,95
Pt6	288.365,98	7.426.973,02	Pt6-Pt7	341°4'5.82"	3,04
Pt7	288.364,99	7.426.975,89	Pt7-Pt8	344°55'49.28"	6,12
Pt8	288.363,40	7.426.981,80	Pt8-Pt9	343°58'57.71"	2,99
Pt9	288.362,58	7.426.984,67	Pt9-Pt10	352°13'8.23"	5,32
Pt10	288.361,86	7.426.989,94	Pt10-Pt11	345°52'59.62"	4,44
Pt11	288.360,77	7.426.994,25	Pt11-Pt12	338°42'53.23"	10,18
Pt12	288.357,08	7.427.003,74	Pt12-Pt13	332°25'40.43"	8,85
Pt13	288.352,98	7.427.011,58	Pt13-Pt14	334°13'12.33"	2,98
Pt14	288.351,69	7.427.014,26	Pt14-Pt15	284°43'43.36"	1,50
Pt15	288.350,24	7.427.014,64	Pt15-Pt16	286°9'49.63"	2,35
Pt16	288.347,98	7.427.015,29	Pt16-Pt17	294°28'20.85"	1,51
Pt17	288.346,61	7.427.015,92	Pt17-Pt18	280°18'36.34"	1,98
Pt18	288.344,66	7.427.016,27	Pt18-Pt19	273°32'3.09"	1,24
Pt19	288.343,43	7.427.016,35	Pt19-Pt20	261°31'8.28"	1,27
Pt20	288.342,17	7.427.016,16	Pt20-Pt21	242°56'16.37"	1,69
Pt21	288.340,66	7.427.015,39	Pt21-Pt22	233°40'23.41"	1,38
Pt22	288.339,55	7.427.014,57	Pt22-Pt23	220°31'28.44"	2,65
Pt23	288.337,83	7.427.012,56	Pt23-Pt24	226°59'3.69"	3,11
Pt24	288.335,56	7.427.010,44	Pt24-Pt25	191°55'36.23"	2,05
Pt25	288.335,13	7.427.008,43	Pt25-Pt26	194°5'14.95"	1,43
Pt26	288.334,78	7.427.007,05	Pt26-Pt27	213°18'27.57"	1,99
Pt27	288.333,69	7.427.005,38	Pt27-Pt28	232°19'43.61"	1,14
Pt28	288.332,79	7.427.004,69	Pt28-Pt29	272°20'14.28"	1,07
Pt29	288.331,72	7.427.004,73	Pt29-Pt30	309°25'18.09"	1,04
Pt30	288.330,91	7.427.005,39	Pt30-Pt31	312°5'17.28"	4,77
Pt31	288.327,37	7.427.008,59	Pt31-Pt32	316°23'16.24"	9,24
Pt32	288.321,00	7.427.015,28	Pt32-Pt33	322°41'17.63"	3,47
Pt33	288.318,90	7.427.018,04	Pt33-Pt34	317°29'22.48"	3,93

Rua Floriano Peixoto, 158 - Centro
Cabreúva/SP - CEP: 13315-000
Tel.: 11 - 4528-8300
juridico@cabreúva.sp.gov.br
www.cabreuva.sp.gov.br

Zlm VÉRTICE	COORDENADAS		LADO	AZIMUTE PLANO	DISTÂNCIA (m)
	E	N			
Pt34	288.316,24	7.427.020,93	Pt34-Pt35	316°21'31.89"	3,58
Pt35	288.313,77	7.427.023,52	Pt35-Pt36	312°35'31.82"	1,81
Pt36	288.312,44	7.427.024,75	Pt36-Pt37	316°40'58.40"	2,16
Pt37	288.310,96	7.427.026,32	Pt37-Pt38	313°5'5.35"	3,32
Pt38	288.308,54	7.427.028,59	Pt38-Pt39	327°21'6.76"	10,22
Pt39	288.303,02	7.427.037,19	Pt39-Pt40	319°46'35.84"	4,78
Pt40	288.299,94	7.427.040,84	Pt40-Pt41	345°30'21.97"	5,94
Pt41	288.298,45	7.427.046,59	Pt41-Pt42	339°42'5.77"	7,20
Pt42	288.295,95	7.427.053,34	Pt42-Pt43	342°11'55.51"	7,50
Pt43	288.293,66	7.427.060,49	Pt43-Pt44	3°50'59.40"	1,25
Pt44	288.294,43	7.427.066,52	Pt44-Pt45	13°10'21.19"	1,05
Pt45	288.294,51	7.427.067,77	Pt45-Pt46	37°5'34.20"	1,12
Pt46	288.294,75	7.427.068,79	Pt46-Pt47	66°32'49.86"	1,43
Pt47	288.295,43	7.427.069,69	Pt47-Pt48	99°17'1.72"	1,13
Pt48	288.296,74	7.427.070,26	Pt48-Pt49	133°56'13.43"	1,91
Pt49	288.297,86	7.427.070,07	Pt49-Pt50	123°47'26.84"	1,25
Pt50	288.299,23	7.427.068,75	Pt50-Pt51	149°38'4.05"	1,59
Pt51	288.300,27	7.427.068,05	Pt51-Pt52	173°11'27.42"	1,47
Pt52	288.301,07	7.427.066,68	Pt52-Pt53	3°15'22.49"	2,79
Pt53	288.301,25	7.427.065,22	Pt53-Pt54	5°35'28.60"	2,77
Pt54	288.301,09	7.427.062,44	Pt54-Pt55	17°55'31.91"	2,73
Pt55	288.300,82	7.427.059,68	Pt55-Pt56	162°34'20.65"	2,35
Pt56	288.299,98	7.427.057,08	Pt56-Pt57	167°50'29.93"	2,09
Pt57	288.300,68	7.427.054,83	Pt57-Pt58	154°53'35.61"	1,70
Pt58	288.301,12	7.427.052,79	Pt58-Pt59	159°40'19.82"	1,84
Pt59	288.301,84	7.427.051,25	Pt59-Pt60	134°2'43.34"	3,37
Pt60	288.302,48	7.427.049,53	Pt60-Pt61	111°52'6.95"	1,50
Pt61	288.304,90	7.427.047,19	Pt61-Pt62	85°42'47.00"	0,87
Pt62	288.306,29	7.427.046,63	Pt62-Pt63	98°22'59.68"	0,90
Pt63	288.307,16	7.427.046,69	Pt63-Pt64	95°28'21.74"	1,56
Pt64	288.308,05	7.427.046,56	Pt64-Pt65	48°0'13.47"	2,31
Pt65	288.309,60	7.427.046,41	Pt65-Pt66	49°21'15.48"	0,68
Pt66	288.311,31	7.427.047,96	Pt66-Pt67	14°24'45.78"	2,20
Pt67	288.311,83	7.427.048,40	Pt67-Pt68	16°13'29.63"	4,44
Pt68	288.312,38	7.427.050,53	Pt68-Pt69	17°35'5.61"	4,87
Pt69	288.313,62	7.427.054,79	Pt69-Pt70	49°8'55.77"	1,30
Pt70	288.315,09	7.427.059,44	Pt70-Pt71	85°47'8.56"	0,89

Rua Floriano Peixoto, 158 - Centro
Cabreúva/SP - CEP: 13315-000
Tel.: 11 - 4528-8300
juridico@cabreúva.sp.gov.br
www.cabreuva.sp.gov.br

ZIm VÉRTICE	COORDENADAS		LADO	AZIMUTE PLANO	DISTÂNCIA (m)
	E	N			
Pt71	288.316,07	7.427.060,29	Pt71-Pt72	102°46'3.95"	1,75
Pt72	288.316,96	7.427.060,35	Pt72-Pt73	103°11'9.18"	2,07
Pt73	288.318,67	7.427.059,97	Pt73-Pt74	122°3'30.39"	2,81
Pt74	288.320,69	7.427.059,50	Pt74-Pt75	101°19'32.31"	2,72
Pt75	288.323,07	7.427.058,01	Pt75-Pt76	83°0'20.66"	3,52
Pt76	288.325,73	7.427.057,47	Pt76-Pt77	49°6'54.57"	2,10
Pt77	288.329,23	7.427.057,90	Pt77-Pt78	27°13'46.67"	1,32
Pt78	288.330,82	7.427.059,28	Pt78-Pt79	9°45'8.73"	2,13
Pt79	288.331,42	7.427.060,45	Pt79-Pt80	355°15'12.35"	3,18
Pt80	288.331,78	7.427.062,55	Pt80-Pt81	331°4'50.54"	5,64
Pt81	288.331,52	7.427.065,71	Pt81-Pt82	297°26'29.64"	5,02
Pt82	288.328,79	7.427.070,65	Pt82-Pt83	300°29'25.59"	5,42
Pt83	288.324,33	7.427.072,96	Pt83-Pt84	286°9'2.82"	0,84
Pt84	288.319,66	7.427.075,72	Pt84-Pt85	36°36'43.74"	588,48
Pt85	288.318,86	7.427.075,95	Pt85-Pt86	128°6'15.81"	2,66
Pt86	288.669,82	7.427.548,32	Pt86-Pt87	132°1'32.46"	2,00
Pt87	288.671,92	7.427.546,67	Pt87-Pt88	135°23'16.72"	2,00
Pt88	288.673,40	7.427.545,34	Pt88-Pt89	152°15'56.06"	43,00
Pt89	288.674,81	7.427.543,91	Pt89-Pt90	152°43'22.13"	23,80
Pt90	288.705,72	7.427.484,70	Pt90-Pt91	155°40'26.36"	11,04
Pt91	288.710,27	7.427.474,64	Pt91-Pt92	158°4'54.86"	11,00
Pt92	288.714,38	7.427.464,44	Pt92-Pt93	160°22'33.53"	10,00
Pt93	288.717,74	7.427.455,02	Pt93-Pt94	163°6'25.29"	15,00
Pt94	288.722,10	7.427.440,67	Pt94-Pt95	165°56'50.32"	11,00
Pt95	288.724,77	7.427.430,00	Pt95-Pt0	168°21'2.27"	11,00

PREFEITURA DE CABREÚVA

Prefeitura de Cabreúva
Gabinete
Setor Expediente

Rua Floriano Peixoto, 158 - Centro
Cabreúva/SP - CEP: 13315-000
Tel.: 11 - 4528-8300
juridico@cabreúva.sp.gov.br
www.cabreuva.sp.gov.br



Rua Floriano Peixoto, 158 - Centro
Cabreúva/SP - CEP: 13315-000
Tel.: 11 - 4528-8300
juridico@cabreúva.sp.gov.br
www.cabreuva.sp.gov.br

ZONA INDUSTRIAL (Área N)

Área (ha): 5,12
MEMORIAL DESCRITIVO (em sentido horário)

ZIn VÉRTICE	COORDENADAS		LADO	AZIMUTE PLANO	DISTÂNCIA (m)
	E	N			
Pt0	286.177,38	7.426.491,87	Pt0-Pt1	128°11'56.25"	75,82
Pt1	286.236,96	7.426.444,98	Pt1-Pt2	252°12'58.00"	219,86
Pt2	286.027,61	7.426.377,83	Pt2-Pt3	127°46'39.74"	139,99
Pt3	286.138,26	7.426.292,07	Pt3-Pt4	252°12'53.97"	183,99
Pt4	285.963,06	7.426.235,87	Pt4-Pt5	311°27'2.81"	64,31
Pt5	285.914,86	7.426.278,44	Pt5-Pt6	289°36'33.56"	145,50
Pt6	285.777,80	7.426.327,27	Pt6-Pt7	285°53'44.34"	66,43
Pt7	285.713,91	7.426.345,46	Pt7-Pt0	72°28'10.78"	486,04



Prefeitura de Cabreúva
Gabinete
Setor Expediente

Rua Floriano Peixoto, 158 - Centro
Cabreúva/SP - CEP: 13315-000
Tel.: 11 - 4528-8300
juridico@cabreúva.sp.gov.br
www.cabreuva.sp.gov.br

ZONA MISTA 1 (Área A) (excluso polígono encravado da ZI – Área M)

Área (ha): 1303,26
MEMORIAL DESCRITIVO (em sentido horário)

ZM1a VÉRTICE	COORDENADAS		LADO	AZIMUTE PLANO	DISTÂNCIA (m)
	E	N			
Pt0	288.701,95	7.428.622,90	Pt0-Pt1	92°26'10,74"	150,31
Pt1	288.852,13	7.428.616,51	Pt1-Pt2	94°46'15,39"	196,86
Pt2	289.048,30	7.428.600,02	Pt2-Pt3	90°19'40,78"	12,09
Pt3	289.060,39	7.428.599,95	Pt3-Pt4	180°31'15,00"	81,93
Pt4	289.059,64	7.428.518,02	Pt4-Pt5	172°56'0,42"	84,10
Pt5	289.069,99	7.428.434,56	Pt5-Pt6	145°27'59,82"	5,96
Pt6	289.073,37	7.428.429,65	Pt6-Pt7	96°18'13,49"	6,67
Pt7	289.165,23	7.428.451,14	Pt7-Pt8	75°23'14,51"	138,86
Pt8	289.214,36	7.428.463,95	Pt8-Pt9	73°40'42,90"	2,15
Pt9	289.216,42	7.428.464,56	Pt9-Pt10	41°13'51,25"	1,28
Pt10	289.217,26	7.428.465,52	Pt10-Pt11	4°49'1,30"	0,86
Pt11	289.217,34	7.428.466,38	Pt11-Pt12	347°03'35,46"	1,01
Pt12	289.217,11	7.428.467,37	Pt12-Pt13	337°50'13,02"	187,3
Pt13	289.146,45	7.428.640,83	Pt13-Pt14	67°15'10,74"	69,44
Pt14	289.210,49	7.428.667,68	Pt14-Pt15	62°06'28,96"	12,78
Pt15	289.221,79	7.428.673,66	Pt15-Pt16	138°45'18,64"	11,11
Pt16	289.229,11	7.428.665,30	Pt16-Pt17	116°30'32,12"	15,48
Pt17	289.242,96	7.428.658,40	Pt17-Pt18	95°57'51,01"	22,04
Pt18	289.264,88	7.428.656,11	Pt18-Pt19	84°40'26,80"	62,56
Pt19	289.327,17	7.428.661,91	Pt19-Pt20	74°15'48,14"	38,35
Pt20	289.364,08	7.428.672,31	Pt20-Pt21	62°04'45,49"	44,37
Pt21	289.403,29	7.428.693,09	Pt21-Pt22	62°40'43,03"	40,24
Pt22	289.439,04	7.428.711,56	Pt22-Pt23	49°03'53,96"	22,89
Pt23	289.456,34	7.428.726,56	Pt23-Pt24	29°20'8,29"	21,17
Pt24	289.466,71	7.428.745,01	Pt24-Pt25	39°09'17,75"	40,16
Pt25	289.492,06	7.428.776,15	Pt25-Pt26	16°40'14,04"	24,07
Pt26	289.498,97	7.428.799,22	Pt26-Pt27	61°22'2,84"	14,45
Pt27	289.511,66	7.428.806,14	Pt27-Pt28	86°08'59,82"	17,34
Pt28	289.528,96	7.428.807,31	Pt28-Pt29	94°55'33,54"	26,63
Pt29	289.555,49	7.428.805,02	Pt29-Pt30	119°11'33,04"	33,05
Pt30	289.584,35	7.428.788,90	Pt30-Pt31	114°50'57,56"	35,61
Pt31	289.616,66	7.428.773,94	Pt31-Pt32	97°23'7,73"	26,76
Pt32	289.643,20	7.428.770,50	Pt32-Pt33	89°57'38,29"	31,15
Pt33	289.674,34	7.428.770,52	Pt33-Pt34	68°10'25,61"	43,48

Rua Floriano Peixoto, 158 - Centro
Cabreúva/SP - CEP: 13315-000
Tel.: 11 - 4528-8300
juridico@cabreúva.sp.gov.br
www.cabreuva.sp.gov.br

ZM1a VÉRTICE	COORDENADAS		LADO	AZIMUTE PLANO	DISTÂNCIA (m)
	E	N			
Pt34	289.714,71	7.428.786,68	Pt34-Pt35	44°58'47,82"	22,83
Pt35	289.730,85	7.428.802,83	Pt35-Pt36	56°48'31,93"	28,91
Pt36	289.755,04	7.428.818,66	Pt36-Pt37	86°16'14,74"	35,84
Pt37	289.790,80	7.428.820,99	Pt37-Pt38	94°11'42,18"	31,23
Pt38	289.821,95	7.428.818,71	Pt38-Pt39	114°34'7,52"	30,45
Pt39	289.849,65	7.428.806,05	Pt39-Pt40	119°25'6,19"	30,47
Pt40	289.876,19	7.428.791,08	Pt40-Pt41	141°06'38,00"	60,69
Pt41	289.914,30	7.428.743,84	Pt41-Pt42	150°18'17,02"	76,94
Pt42	289.952,41	7.428.677,00	Pt42-Pt43	160°39'27,00"	24,43
Pt43	289.960,50	7.428.653,95	Pt43-Pt44	153°22'47,44"	23,20
Pt44	289.970,90	7.428.633,21	Pt44-Pt45	129°44'41,92"	27,02
Pt45	289.991,68	7.428.615,93	Pt45-Pt46	127°07'32,06"	41,98
Pt46	290.025,15	7.428.590,59	Pt46-Pt47	99°44'10,94"	33,95
Pt47	290.058,61	7.428.584,85	Pt47-Pt48	131°21'51,55"	26,15
Pt48	290.078,24	7.428.567,57	Pt48-Pt49	152°17'52,99"	27,33
Pt49	290.090,94	7.428.543,37	Pt49-Pt50	173°06'45,94"	29,03
Pt50	290.094,42	7.428.514,55	Pt50-Pt51	166°57'25,59"	30,76
Pt51	290.101,37	7.428.484,58	Pt51-Pt52	173°56'49,54"	22,02
Pt52	290.103,69	7.428.462,68	Pt52-Pt53	149°57'41,14"	34,61
Pt53	290.121,01	7.428.432,72	Pt53-Pt54	157°38'24,00"	48,60
Pt54	290.139,50	7.428.387,77	Pt54-Pt55	141°56'29,26"	46,83
Pt55	290.168,37	7.428.350,90	Pt55-Pt56	228°48'46,89"	18,99
Pt56	290.154,08	7.428.338,40	Pt56-Pt57	229°57'48,09"	56,16
Pt57	290.111,08	7.428.302,27	Pt57-Pt58	233°41'51,06"	54,06
Pt58	290.067,51	7.428.270,26	Pt58-Pt59	241°44'28,72"	7,17
Pt59	290.061,19	7.428.266,87	Pt59-Pt60	238°00'15,85"	37,68
Pt60	290.029,24	7.428.246,90	Pt60-Pt61	142°10'19,50"	19,89
Pt61	290.041,44	7.428.231,19	Pt61-Pt62	139°20'11,01"	72,99
Pt62	290.089,00	7.428.175,83	Pt62-Pt63	141°49'25,97"	93,11
Pt63	290.146,55	7.428.102,63	Pt63-Pt64	140°12'46,88"	86,37
Pt64	290.201,82	7.428.036,26	Pt64-Pt65	140°12'57,29"	62,96
Pt65	290.242,11	7.427.987,88	Pt65-Pt66	147°12'38,40"	49,16
Pt66	290.268,74	7.427.946,55	Pt66-Pt67	198°13'42,40"	3,70
Pt67	290.267,58	7.427.943,03	Pt67-Pt68	182°18'6,46"	3,58
Pt68	290.267,44	7.427.939,45	Pt68-Pt69	167°06'12,07"	3,57
Pt69	290.268,23	7.427.935,97	Pt69-Pt70	151°38'42,46"	3,59
Pt70	290.269,93	7.427.932,82	Pt70-Pt71	134°10'56,58"	4,56

Rua Floriano Peixoto, 158 - Centro
Cabreúva/SP - CEP: 13315-000
Tel.: 11 - 4528-8300
juridico@cabreúva.sp.gov.br
www.cabreuva.sp.gov.br

ZM1a VÉRTICE	COORDENADAS		LADO	AZIMUTE PLANO	DISTÂNCIA (m)
	E	N			
Pt71	290.273,20	7.427.929,64	Pt71-Pt72	114°36'47,88"	4,57
Pt72	290.277,36	7.427.927,74	Pt72-Pt73	144°35'36,43"	17,14
Pt73	290.287,29	7.427.913,77	Pt73-Pt74	157°07'3,85"	64,20
Pt74	290.312,25	7.427.854,62	Pt74-Pt75	156°28'22,63"	173,43
Pt75	290.381,48	7.427.695,61	Pt75-Pt76	156°38'53,76"	140,27
Pt76	290.437,08	7.427.566,83	Pt76-Pt77	156°38'51,24"	224,56
Pt77	290.526,09	7.427.360,66	Pt77-Pt78	147°38'57,09"	89,51
Pt78	290.573,99	7.427.285,05	Pt78-Pt79	147°38'57,03"	27,29
Pt79	290.588,59	7.427.261,99	Pt79-Pt80	170°16'5,53"	2,60
Pt80	290.589,03	7.427.259,43	Pt80-Pt81	232°44'23,32"	8,68
Pt81	290.582,12	7.427.254,17	Pt81-Pt82	185°01'54,55"	33,60
Pt82	290.579,18	7.427.220,71	Pt82-Pt83	294°51'59,29"	470,61
Pt83	290.152,19	7.427.418,60	Pt83-Pt84	206°06'43,60"	154,84
Pt84	290.084,04	7.427.279,56	Pt84-Pt85	192°47'5,20"	15,52
Pt85	290.080,61	7.427.264,43	Pt85-Pt86	210°49'23,43"	28,59
Pt86	290.065,96	7.427.239,87	Pt86-Pt87	218°59'53,31"	38,48
Pt87	290.041,74	7.427.209,96	Pt87-Pt88	235°59'22,75"	55,05
Pt88	289.996,11	7.427.179,17	Pt88-Pt89	236°52'36,53"	48,80
Pt89	289.955,24	7.427.152,50	Pt89-Pt90	192°54'20,31"	15,81
Pt90	289.951,71	7.427.137,09	Pt90-Pt91	190°29'14,21"	10,94
Pt91	289.949,71	7.427.126,34	Pt91-Pt92	188°16'31,46"	15,26
Pt92	289.947,52	7.427.111,23	Pt92-Pt93	185°42'14,89"	25,96
Pt93	289.944,94	7.427.085,40	Pt93-Pt94	187°39'56,85"	27,25
Pt94	289.941,30	7.427.058,39	Pt94-Pt95	188°46'33,92"	27,34
Pt95	289.937,13	7.427.031,38	Pt95-Pt96	189°56'21,61"	21,54
Pt96	289.933,41	7.427.010,16	Pt96-Pt97	193°39'55,44"	20,36
Pt97	289.928,61	7.426.990,38	Pt97-Pt98	201°11'59,77"	40,02
Pt98	289.914,13	7.426.953,08	Pt98-Pt99	201°44'55,96"	40,49
Pt99	289.899,13	7.426.915,47	Pt99-Pt100	200°42'18,51"	23,37
Pt100	289.890,87	7.426.893,62	Pt100-Pt101	207°21'0,67"	41,42
Pt101	289.871,84	7.426.856,82	Pt101-Pt102	210°20'42,81"	54,87
Pt102	289.844,12	7.426.809,47	Pt102-Pt103	208°45'40,28"	61,32
Pt103	289.814,62	7.426.755,72	Pt103-Pt104	210°47'2,59"	59,04
Pt104	289.784,40	7.426.705,00	Pt104-Pt105	202°39'44,98"	13,40
Pt105	289.779,24	7.426.692,64	Pt105-Pt106	124°20'44,91"	12,26
Pt106	289.789,36	7.426.685,72	Pt106-Pt107	107°56'19,40"	17,57
Pt107	289.806,08	7.426.680,31	Pt107-Pt108	108°42'13,74"	57,43

Rua Floriano Peixoto, 158 - Centro
Cabreúva/SP - CEP: 13315-000
Tel.: 11 - 4528-8300
juridico@cabreúva.sp.gov.br
www.cabreuva.sp.gov.br

ZM1a VÉRTICE	COORDENADAS		LADO	AZIMUTE PLANO	DISTÂNCIA (m)
	E	N			
Pt108	289.860,47	7.426.661,89	Pt108-Pt109	108°42'14,16"	45,72
Pt109	289.903,78	7.426.647,23	Pt109-Pt110	108°53'27,69"	107,27
Pt110	290.005,28	7.426.612,50	Pt110-Pt111	113°29'56,77"	47,17
Pt111	290.048,53	7.426.593,69	Pt111-Pt112	118°00'29,15"	32,17
Pt112	290.076,93	7.426.578,58	Pt112-Pt113	123°36'23,10"	143,31
Pt113	290.196,29	7.426.499,26	Pt113-Pt114	119°13'7,63"	12,66
Pt114	290.207,34	7.426.493,08	Pt114-Pt115	122°45'49,30"	220,26
Pt115	290.392,56	7.426.373,88	Pt115-Pt116	124°14'32,18"	9,70
Pt116	290.400,58	7.426.368,42	Pt116-Pt117	125°34'38,34"	176,15
Pt117	290.543,85	7.426.265,94	Pt117-Pt118	122°11'14,99"	37,24
Pt118	290.575,36	7.426.246,10	Pt118-Pt119	125°24'2,17"	133,05
Pt119	290.683,82	7.426.169,03	Pt119-Pt120	123°24'37,01"	88,28
Pt120	290.757,51	7.426.120,42	Pt120-Pt121	122°53'56,19"	320,11
Pt121	291.026,28	7.425.946,55	Pt121-Pt122	122°54'0,54"	0,72
Pt122	291.026,89	7.425.946,16	Pt122-Pt123	123°07'1,74"	23,57
Pt123	291.046,62	7.425.933,28	Pt123-Pt124	215°09'49,21"	348,29
Pt124	290.846,04	7.425.648,55	Pt124-Pt125	235°00'56,93"	347,54
Pt125	290.561,30	7.425.449,29	Pt125-Pt126	229°04'20,74"	143,03
Pt126	290.453,23	7.425.355,59	Pt126-Pt127	229°04'20,28"	183,91
Pt127	290.314,28	7.425.235,11	Pt127-Pt128	228°46'6,04"	26,46
Pt128	290.294,38	7.425.217,67	Pt128-Pt129	228°46'6,38"	37,04
Pt129	290.266,52	7.425.193,25	Pt129-Pt130	208°26'35,17"	3,61
Pt130	290.264,80	7.425.190,08	Pt130-Pt131	193°23'4,57"	2,55
Pt131	290.264,21	7.425.187,60	Pt131-Pt132	172°13'14,98"	3,67
Pt132	290.264,71	7.425.183,96	Pt132-Pt133	158°19'48,31"	0,79
Pt133	290.265,00	7.425.183,23	Pt133-Pt134	158°20'0,85"	2,93
Pt134	290.266,08	7.425.180,50	Pt134-Pt135	152°01'9,64"	8,71
Pt135	290.270,17	7.425.172,81	Pt135-Pt136	152°01'11,63"	4,02
Pt136	290.272,06	7.425.169,26	Pt136-Pt137	134°00'3,09"	29,91
Pt137	290.293,58	7.425.148,48	Pt137-Pt138	131°26'34,32"	21,99
Pt138	290.310,07	7.425.133,92	Pt138-Pt139	127°37'22,78"	59,74
Pt139	290.357,38	7.425.097,45	Pt139-Pt140	127°37'21,03"	6,75
Pt140	290.362,73	7.425.093,33	Pt140-Pt141	125°29'38,59"	4,35
Pt141	290.366,27	7.425.090,80	Pt141-Pt142	126°07'37,91"	69,70
Pt142	290.422,57	7.425.049,71	Pt142-Pt143	126°07'37,97"	29,05
Pt143	290.446,03	7.425.032,58	Pt143-Pt144	213°06'28,00"	128,51
Pt144	290.375,83	7.424.924,94	Pt144-Pt145	213°06'27,29"	210,28

Rua Floriano Peixoto, 158 - Centro
Cabreúva/SP - CEP: 13315-000
Tel.: 11 - 4528-8300
juridico@cabreúva.sp.gov.br
www.cabreuva.sp.gov.br

ZM1a VÉRTICE	COORDENADAS		LADO	AZIMUTE PLANO	DISTÂNCIA (m)
	E	N			
Pt145	290.260,98	7.424.748,80	Pt145-Pt146	136°27'22,54"	86,81
Pt146	290.320,78	7.424.685,88	Pt146-Pt147	214°21'2,28"	87,76
Pt147	290.271,26	7.424.613,42	Pt147-Pt148	142°12'5,64"	58,49
Pt148	290.307,11	7.424.567,20	Pt148-Pt149	137°11'12,75"	47,77
Pt149	290.339,58	7.424.532,16	Pt149-Pt150	130°04'50,83"	67,68
Pt150	290.391,36	7.424.488,58	Pt150-Pt151	131°45'50,07"	136,87
Pt151	290.493,45	7.424.397,42	Pt151-Pt152	121°40'56,19"	177,12
Pt152	290.644,18	7.424.304,39	Pt152-Pt153	135°36'57,12"	131,35
Pt153	290.736,05	7.424.210,52	Pt153-Pt154	157°59'11,43"	191,49
Pt154	290.807,83	7.424.032,99	Pt154-Pt155	129°42'3.01"	85,50
Pt155	290.873,62	7.423.978,36	Pt155-Pt156	139°12'15.07"	51,11
Pt156	290.906,95	7.423.939,74	Pt156-Pt157	152°41'9.53"	40,12
Pt157	290.925,42	7.423.904,02	Pt157-Pt158	152°39'20,24"	29,69
Pt158	290.939,06	7.423.877,65	Pt158-Pt159	146°18'46,94"	254,85
Pt159	291.080,42	7.423.665,59	Pt159-Pt160	146°18'50,08"	4,00
Pt160	291.082,63	7.423.662,27	Pt160-Pt161	151°23'2,93"	143,07
Pt161	291.151,15	7.423.536,68	Pt161-Pt162	195°29'52,82"	109,84
Pt162	291.121,80	7.423.430,83	Pt162-Pt163	209°52'10,73"	33,65
Pt163	291.105,04	7.423.401,64	Pt163-Pt164	224°23'28,51"	113,08
Pt164	291.025,94	7.423.320,84	Pt164-Pt165	184°49'34,91"	182,47
Pt165	291.010,58	7.423.139,01	Pt165-Pt166	272°29'52,05"	306,97
Pt166	290.703,90	7.423.152,39	Pt166-Pt167	161°53'20,96"	9,97
Pt167	290.707,00	7.423.142,92	Pt167-Pt168	203°21'19,88"	8,49
Pt168	290.703,64	7.423.135,12	Pt168-Pt169	214°55'15,23"	7,70
Pt169	290.699,23	7.423.128,81	Pt169-Pt170	269°41'3,12"	181,70
Pt170	290.517,53	7.423.127,81	Pt170-Pt171	186°01'51,04"	81,97
Pt171	290.508,91	7.423.046,29	Pt171-Pt172	177°24'23,42"	47,06
Pt172	290.511,04	7.422.999,28	Pt172-Pt173	171°40'20,44"	33,58
Pt173	290.515,91	7.422.966,05	Pt173-Pt174	168°11'5,38"	20,46
Pt174	290.520,10	7.422.946,02	Pt174-Pt175	160°22'5,40"	255,73
Pt175	290.606,01	7.422.705,16	Pt175-Pt176	147°23'56,73"	143,63
Pt176	290.683,40	7.422.584,16	Pt176-Pt177	142°33'37,07"	27,00
Pt177	290.699,82	7.422.562,72	Pt177-Pt178	237°32'30,03"	88,89
Pt178	290.624,81	7.422.515,02	Pt178-Pt179	274°51'43,98"	26,74
Pt179	290.598,17	7.422.517,28	Pt179-Pt180	169°06'20,45"	136,61
Pt180	290.623,99	7.422.383,13	Pt180-Pt181	274°35'43,81"	280,48
Pt181	290.344,41	7.422.405,60	Pt181-Pt182	182°17'56,80"	179,95

Rua Floriano Peixoto, 158 - Centro
Cabreúva/SP - CEP: 13315-000
Tel.: 11 - 4528-8300
juridico@cabreúva.sp.gov.br
www.cabreuva.sp.gov.br

ZM1a VÉRTICE	COORDENADAS		LADO	AZIMUTE PLANO	DISTÂNCIA (m)
	E	N			
Pt182	290.337,19	7.422.225,79	Pt182-Pt183	269°58'25,48"	154,28
Pt183	290.182,91	7.422.225,72	Pt183-Pt184	324°00'25,36"	176,96
Pt184	290.078,92	7.422.368,90	Pt184-Pt185	183°37'44,68"	229,90
Pt185	290.064,36	7.422.139,46	Pt185-Pt186	258°13'42,85"	136,15
Pt186	289.931,08	7.422.111,68	Pt186-Pt187	340°43'19,50"	264,20
Pt187	289.843,85	7.422.361,07	Pt187-Pt188	284°59'20,74"	120,00
Pt188	289.727,94	7.422.392,10	Pt188-Pt189	337°25'40,70"	34,99
Pt189	289.714,51	7.422.424,41	Pt189-Pt190	317°28'20,52"	51,24
Pt190	289.679,87	7.422.462,18	Pt190-Pt191	296°46'45,48"	64,68
Pt191	289.622,13	7.422.491,32	Pt191-Pt192	310°00'45,79"	33,96
Pt192	289.596,12	7.422.513,15	Pt192-Pt193	258°26'13,43"	53,06
Pt193	289.544,13	7.422.502,51	Pt193-Pt194	340°10'2,14"	86,43
Pt194	289.514,81	7.422.583,82	Pt194-Pt195	330°20'56,03"	123,97
Pt195	289.453,48	7.422.691,56	Pt195-Pt196	330°11'19,94"	39,76
Pt196	289.433,71	7.422.726,05	Pt196-Pt197	346°53'23,07"	24,36
Pt197	289.428,19	7.422.749,78	Pt197-Pt198	349°54'31,19"	145,12
Pt198	289.402,76	7.422.892,66	Pt198-Pt199	349°54'30,65"	32,68
Pt199	289.397,03	7.422.924,83	Pt199-Pt200	350°47'43,77"	33,99
Pt200	289.391,60	7.422.958,38	Pt200-Pt201	260°23'39,98"	16,07
Pt201	289.375,76	7.422.955,70	Pt201-Pt202	293°51'10,40"	8,86
Pt202	289.367,65	7.422.959,28	Pt202-Pt203	359°11'8,99"	8,19
Pt203	289.367,53	7.422.967,47	Pt203-Pt204	327°59'5,66"	46,65
Pt204	289.342,80	7.423.007,03	Pt204-Pt205	336°51'51,69"	23,14
Pt205	289.333,71	7.423.028,30	Pt205-Pt206	325°39'12,04"	14,58
Pt206	289.325,48	7.423.040,34	Pt206-Pt207	308°52'36,21"	9,52
Pt207	289.318,08	7.423.046,32	Pt207-Pt208	340°47'26,80"	6,96
Pt208	289.315,79	7.423.052,89	Pt208-Pt209	318°29'18,86"	10,11
Pt209	289.309,09	7.423.060,46	Pt209-Pt210	255°25'15,97"	137,72
Pt210	289.175,80	7.423.025,79	Pt210-Pt211	260°42'45,32"	100,44
Pt211	289.076,67	7.423.009,58	Pt211-Pt212	270°34'27,63"	120,56
Pt212	288.956,12	7.423.010,79	Pt212-Pt213	187°37'42,24"	28,65
Pt213	288.952,31	7.422.982,40	Pt213-Pt214	261°27'56,50"	156,37
Pt214	288.797,68	7.422.959,19	Pt214-Pt215	258°40'53,11"	93,93
Pt215	288.705,57	7.422.940,76	Pt215-Pt216	320°44'20,76"	16,26
Pt216	288.695,28	7.422.953,35	Pt216-Pt217	305°14'33,97"	13,45
Pt217	288.684,30	7.422.961,11	Pt217-Pt218	220°23'59,66"	36,39
Pt218	288.660,71	7.422.933,39	Pt218-Pt219	227°39'1,68"	38,44

Rua Floriano Peixoto, 158 - Centro
Cabreúva/SP - CEP: 13315-000
Tel.: 11 - 4528-8300
juridico@cabreúva.sp.gov.br
www.cabreuva.sp.gov.br

ZM1a VÉRTICE	COORDENADAS		LADO	AZIMUTE PLANO	DISTÂNCIA (m)
	E	N			
Pt219	288.632,30	7.422.907,50	Pt219-Pt220	240°03'22,33"	33,94
Pt220	288.602,89	7.422.890,56	Pt220-Pt221	251°35'16,29"	45,28
Pt221	288.559,92	7.422.876,25	Pt221-Pt222	259°28'55,88"	142,88
Pt222	288.419,45	7.422.850,17	Pt222-Pt223	257°17'29,59"	177,93
Pt223	288.245,87	7.422.811,03	Pt223-Pt224	252°08'2,66"	131,32
Pt224	288.120,89	7.422.770,74	Pt224-Pt225	259°02'46,76"	72,25
Pt225	288.049,96	7.422.757,01	Pt225-Pt226	269°18'0,03"	254,99
Pt226	287.794,98	7.422.753,90	Pt226-Pt227	22°59'0,21"	26,51
Pt227	287.805,33	7.422.778,30	Pt227-Pt228	23°47'4,80"	68,43
Pt228	287.832,93	7.422.840,92	Pt228-Pt229	19°02'50,78"	61,50
Pt229	287.853,00	7.422.899,06	Pt229-Pt230	27°10'6,85"	76,01
Pt230	287.887,71	7.422.966,68	Pt230-Pt231	32°24'55,66"	95,52
Pt231	287.938,92	7.423.047,32	Pt231-Pt232	43°01'29,58"	50,41
Pt232	287.973,31	7.423.084,17	Pt232-Pt233	29°26'18,27"	100,53
Pt233	288.022,72	7.423.171,72	Pt233-Pt234	29°26'19,11"	28,08
Pt234	288.036,52	7.423.196,17	Pt234-Pt235	28°53'44,23"	94,85
Pt235	288.082,35	7.423.279,22	Pt235-Pt236	28°38'43,26"	169,64
Pt236	288.163,68	7.423.428,10	Pt236-Pt237	25°25'36,98"	52,67
Pt237	288.186,30	7.423.475,67	Pt237-Pt238	10°00'21,32"	22,18
Pt238	288.190,15	7.423.497,51	Pt238-Pt239	359°46'3,88"	14,19
Pt239	288.190,09	7.423.511,69	Pt239-Pt240	351°58'32,90"	25,83
Pt240	288.186,49	7.423.537,27	Pt240-Pt241	359°10'51,97"	8,55
Pt241	288.186,36	7.423.545,82	Pt241-Pt242	22°58'44,78"	10,08
Pt242	288.190,30	7.423.555,09	Pt242-Pt243	43°08'6,08"	10,34
Pt243	288.197,37	7.423.562,64	Pt243-Pt244	35°45'46,17"	1,17
Pt244	288.198,06	7.423.563,59	Pt244-Pt245	141°16'13,37"	19,00
Pt245	288.209,94	7.423.548,77	Pt245-Pt246	114°38'21,53"	34,04
Pt246	288.240,88	7.423.534,58	Pt246-Pt247	142°09'15,16"	248,42
Pt247	288.393,30	7.423.338,41	Pt247-Pt248	111°24'57,42"	72,96
Pt248	288.461,22	7.423.311,78	Pt248-Pt249	111°24'58,58"	89,24
Pt249	288.544,30	7.423.279,19	Pt249-Pt250	137°07'55,51"	68,26
Pt250	288.590,73	7.423.229,16	Pt250-Pt251	92°11'1,71"	176,16
Pt251	288.766,76	7.423.222,45	Pt251-Pt252	76°12'50,34"	15,02
Pt252	288.781,35	7.423.226,03	Pt252-Pt253	135°11'54,57"	32,41
Pt253	288.804,19	7.423.203,03	Pt253-Pt254	138°10'44,73"	44,53
Pt254	288.833,89	7.423.169,85	Pt254-Pt255	140°14'7,48"	61,00
Pt255	288.872,90	7.423.122,96	Pt255-Pt256	91°26'16,64"	33,50

Rua Floriano Peixoto, 158 - Centro
Cabreúva/SP - CEP: 13315-000
Tel.: 11 - 4528-8300
juridico@cabreúva.sp.gov.br
www.cabreuva.sp.gov.br

ZM1a VÉRTICE	COORDENADAS		LADO	AZIMUTE PLANO	DISTÂNCIA (m)
	E	N			
Pt256	288.906,40	7.423.122,12	Pt256-Pt257	80°23'33,84"	34,49
Pt257	288.940,40	7.423.127,87	Pt257-Pt258	74°49'53,16"	34,55
Pt258	288.973,75	7.423.136,92	Pt258-Pt259	61°46'3,21"	32,91
Pt259	289.002,75	7.423.152,49	Pt259-Pt260	60°06'52,53"	25,77
Pt260	289.025,09	7.423.165,32	Pt260-Pt261	67°41'49,94"	28,78
Pt261	289.051,72	7.423.176,25	Pt261-Pt262	82°07'53,94"	21,47
Pt262	289.072,98	7.423.179,19	Pt262-Pt263	96°11'50,91"	26,98
Pt263	289.099,81	7.423.176,27	Pt263-Pt264	96°10'17,00"	32,50
Pt264	289.132,12	7.423.172,78	Pt264-Pt265	86°14'1,40"	25,60
Pt265	289.157,66	7.423.174,46	Pt265-Pt266	77°15'27,73"	25,51
Pt266	289.182,54	7.423.180,09	Pt266-Pt267	64°40'52,09"	12,71
Pt267	289.194,03	7.423.185,52	Pt267-Pt268	70°51'1,21"	31,42
Pt268	289.223,71	7.423.195,83	Pt268-Pt269	63°22'15,98"	43,25
Pt269	289.262,37	7.423.215,21	Pt269-Pt270	94°25'41,07"	77,81
Pt270	289.339,95	7.423.209,21	Pt270-Pt271	96°10'19,16"	4,16
Pt271	289.344,09	7.423.208,76	Pt271-Pt272	96°10'19,36"	24,38
Pt272	289.368,33	7.423.206,14	Pt272-Pt273	41°18'34,28"	24,40
Pt273	289.384,43	7.423.224,46	Pt273-Pt274	164°10'35,40"	33,87
Pt274	289.393,67	7.423.191,88	Pt274-Pt275	262°22'4,82"	43,59
Pt275	289.350,47	7.423.186,09	Pt275-Pt276	136°59'23,96"	72,14
Pt276	289.399,67	7.423.133,34	Pt276-Pt277	101°01'8,75"	16,59
Pt277	289.415,96	7.423.130,17	Pt277-Pt278	132°59'47,64"	22,32
Pt278	289.432,28	7.423.114,95	Pt278-Pt279	115°45'37,36"	21,23
Pt279	289.451,40	7.423.105,73	Pt279-Pt280	135°42'12,57"	117,22
Pt280	289.533,27	7.423.021,83	Pt280-Pt281	45°10'11,00"	44,07
Pt281	289.564,52	7.423.052,89	Pt281-Pt282	127°42'20,43"	22,76
Pt282	289.582,53	7.423.038,97	Pt282-Pt283	10°50'40,50"	17,66
Pt283	289.585,85	7.423.056,31	Pt283-Pt284	357°38'15,61"	43,61
Pt284	289.584,05	7.423.099,88	Pt284-Pt285	314°29'42,95"	42,87
Pt285	289.553,47	7.423.129,93	Pt285-Pt286	42°23'24,20"	43,66
Pt286	289.582,90	7.423.162,18	Pt286-Pt287	315°55'32,62"	153,39
Pt287	289.476,21	7.423.272,38	Pt287-Pt288	270°54'48,71"	63,47
Pt288	289.412,74	7.423.273,39	Pt288-Pt289	321°16'2,42"	36,12
Pt289	289.390,14	7.423.301,56	Pt289-Pt290	327°48'20,62"	24,11
Pt290	289.377,30	7.423.321,96	Pt290-Pt291	50°02'28,65"	118,74
Pt291	289.468,31	7.423.398,22	Pt291-Pt292	347°08'40,17"	17,43
Pt292	289.464,43	7.423.415,22	Pt292-Pt293	347°58'30,35"	36,62

Rua Floriano Peixoto, 158 - Centro
Cabreúva/SP - CEP: 13315-000
Tel.: 11 - 4528-8300
juridico@cabreúva.sp.gov.br
www.cabreuva.sp.gov.br

ZM1a VÉRTICE	COORDENADAS		LADO	AZIMUTE PLANO	DISTÂNCIA (m)
	E	N			
Pt293	289.456,81	7.423.451,03	Pt293-Pt294	352°59'32,11"	9,07
Pt294	289.455,70	7.423.460,04	Pt294-Pt295	344°19'5,75"	5,20
Pt295	289.454,29	7.423.465,04	Pt295-Pt296	340°35'10,93"	9,65
Pt296	289.451,09	7.423.474,14	Pt296-Pt297	352°09'53,67"	16,97
Pt297	289.448,77	7.423.490,95	Pt297-Pt298	347°47'27,31"	58,85
Pt298	289.436,33	7.423.548,47	Pt298-Pt299	349°50'9,02"	2,85
Pt299	289.435,83	7.423.551,27	Pt299-Pt300	331°08'58,98"	2,28
Pt300	289.434,72	7.423.553,27	Pt300-Pt301	328°31'51,40"	2,11
Pt301	289.433,62	7.423.555,07	Pt301-Pt302	329°29'41,88"	1,97
Pt302	289.432,62	7.423.556,77	Pt302-Pt303	343°34'15,49"	5,32
Pt303	289.431,12	7.423.561,87	Pt303-Pt304	348°21'20,70"	6,60
Pt304	289.429,78	7.423.568,34	Pt304-Pt305	348°21'20,68"	4,84
Pt305	289.428,81	7.423.573,08	Pt305-Pt306	352°38'29,37"	9,18
Pt306	289.427,63	7.423.582,18	Pt306-Pt307	352°38'29,36"	1,82
Pt307	289.427,40	7.423.583,98	Pt307-Pt308	357°35'27,61"	14,52
Pt308	289.426,79	7.423.598,49	Pt308-Pt309	357°16'49,93"	21,21
Pt309	289.425,78	7.423.619,68	Pt309-Pt310	357°16'49,93"	2,33
Pt310	289.425,67	7.423.622,00	Pt310-Pt311	358°31'42,29"	13,13
Pt311	289.425,33	7.423.635,13	Pt311-Pt312	358°31'42,30"	2,89
Pt312	289.425,26	7.423.638,01	Pt312-Pt313	354°18'44,15"	9,15
Pt313	289.424,35	7.423.647,12	Pt313-Pt314	350°53'46,75"	26,04
Pt314	289.420,23	7.423.672,83	Pt314-Pt315	351°35'29,62"	28,90
Pt315	289.416,01	7.423.701,42	Pt315-Pt316	351°35'29,58"	2,59
Pt316	289.415,63	7.423.703,98	Pt316-Pt317	351°35'29,58"	0,34
Pt317	289.415,58	7.423.704,32	Pt317-Pt318	274°01'24,21"	9,35
Pt318	289.406,25	7.423.704,97	Pt318-Pt319	263°01'20,75"	48,76
Pt319	289.357,86	7.423.699,05	Pt319-Pt320	260°14'53,15"	14,12
Pt320	289.343,94	7.423.696,66	Pt320-Pt321	261°43'14,68"	61,99
Pt321	289.282,59	7.423.687,73	Pt321-Pt322	261°26'34,25"	19,32
Pt322	289.263,48	7.423.684,85	Pt322-Pt323	296°11'34,16"	10,02
Pt323	289.254,49	7.423.689,28	Pt323-Pt324	316°09'7,08"	8,30
Pt324	289.248,74	7.423.695,26	Pt324-Pt325	331°02'43,66"	72,08
Pt325	289.213,85	7.423.756,33	Pt325-Pt326	307°24'54,70"	8,95
Pt326	289.206,74	7.423.763,77	Pt326-Pt327	298°06'47,75"	5,44
Pt327	289.201,94	7.423.766,33	Pt327-Pt328	298°06'46,80"	125,50
Pt328	289.091,24	7.423.825,47	Pt328-Pt329	298°17'28,11"	45,36
Pt329	289.051,30	7.423.846,97	Pt329-Pt330	298°17'27,31"	64,88

Rua Floriano Peixoto, 158 - Centro
Cabreúva/SP - CEP: 13315-000
Tel.: 11 - 4528-8300
juridico@cabreúva.sp.gov.br
www.cabreuva.sp.gov.br

ZM1a VÉRTICE	COORDENADAS		LADO	AZIMUTE PLANO	DISTÂNCIA (m)
	E	N			
Pt330	288.994,17	7.423.877,72	Pt330-Pt331	298°17'26,68"	20,47
Pt331	288.976,14	7.423.887,43	Pt331-Pt332	295°48'7,67"	2,40
Pt332	288.973,98	7.423.888,47	Pt332-Pt333	295°48'7,60"	6,58
Pt333	288.968,05	7.423.891,34	Pt333-Pt334	299°13'53,52"	45,59
Pt334	288.928,27	7.423.913,60	Pt334-Pt335	299°13'53,09"	12,78
Pt335	288.917,12	7.423.919,84	Pt335-Pt336	298°30'51,14"	2,53
Pt336	288.914,90	7.423.921,04	Pt336-Pt337	38°07'14,04"	85,97
Pt337	288.967,97	7.423.988,68	Pt337-Pt338	44°17'53,86"	2,86
Pt338	288.969,97	7.423.990,72	Pt338-Pt339	38°19'40,79"	91,88
Pt339	289.026,95	7.424.062,80	Pt339-Pt340	41°09'30,71"	5,40
Pt340	289.030,50	7.424.066,86	Pt340-Pt341	41°09'31,03"	36,80
Pt341	289.054,72	7.424.094,57	Pt341-Pt342	36°54'33,56"	54,35
Pt342	289.087,37	7.424.138,04	Pt342-Pt343	39°30'25,84"	23,22
Pt343	289.102,14	7.424.155,95	Pt343-Pt344	38°56'32,56"	56,68
Pt344	289.137,77	7.424.200,04	Pt344-Pt345	37°58'27,63"	16,62
Pt345	289.147,99	7.424.213,14	Pt345-Pt346	37°58'28,03"	37,37
Pt346	289.170,99	7.424.242,60	Pt346-Pt347	29°08'42,42"	15,64
Pt347	289.178,60	7.424.256,26	Pt347-Pt348	21°34'36,25"	21,11
Pt348	289.186,37	7.424.275,89	Pt348-Pt349	21°34'36,41"	8,41
Pt349	289.189,46	7.424.283,71	Pt349-Pt350	21°34'36,88"	76,82
Pt350	289.217,71	7.424.355,14	Pt350-Pt351	19°59'51,84"	22,24
Pt351	289.225,32	7.424.376,05	Pt351-Pt352	12°37'32,53"	63,31
Pt352	289.239,15	7.424.437,82	Pt352-Pt353	6°48'48,94"	41,83
Pt353	289.244,12	7.424.479,36	Pt353-Pt354	340°16'14,21"	10,72
Pt354	289.240,50	7.424.489,46	Pt354-Pt355	343°25'48,20"	10,72
Pt355	289.237,44	7.424.499,74	Pt355-Pt356	346°35'22,18"	10,72
Pt356	289.234,95	7.424.510,17	Pt356-Pt357	352°08'42,78"	5,15
Pt357	289.234,25	7.424.515,27	Pt357-Pt358	347°47'34,96"	27,53
Pt358	289.228,43	7.424.542,18	Pt358-Pt359	351°19'46,96"	74,88
Pt359	289.217,14	7.424.616,21	Pt359-Pt360	351°19'46,85"	4,46
Pt360	289.216,47	7.424.620,61	Pt360-Pt361	354°42'45,47"	12,37
Pt361	289.215,33	7.424.632,93	Pt361-Pt362	354°42'45,44"	42,65
Pt362	289.211,40	7.424.675,41	Pt362-Pt363	354°42'45,41"	22,64
Pt363	289.209,31	7.424.697,95	Pt363-Pt364	352°05'29,22"	18,86
Pt364	289.206,71	7.424.716,63	Pt364-Pt365	352°05'29,14"	43,26
Pt365	289.200,76	7.424.759,48	Pt365-Pt366	348°37'45,68"	44,39
Pt366	289.192,01	7.424.803,00	Pt366-Pt367	348°37'45,57"	8,57

Rua Floriano Peixoto, 158 - Centro
Cabreúva/SP - CEP: 13315-000
Tel.: 11 - 4528-8300
juridico@cabreúva.sp.gov.br
www.cabreuva.sp.gov.br

ZM1a VÉRTICE	COORDENADAS		LADO	AZIMUTE PLANO	DISTÂNCIA (m)
	E	N			
Pt367	289.190,32	7.424.811,40	Pt367-Pt368	331°02'2,70"	4,34
Pt368	289.188,22	7.424.815,20	Pt368-Pt369	330°12'56,27"	7,26
Pt369	289.184,61	7.424.821,50	Pt369-Pt370	322°35'37,83"	6,92
Pt370	289.180,40	7.424.827,00	Pt370-Pt371	319°35'45,51"	7,88
Pt371	289.175,30	7.424.833,00	Pt371-Pt372	314°11'10,65"	10,47
Pt372	289.167,79	7.424.840,30	Pt372-Pt373	308°17'54,86"	33,09
Pt373	289.141,82	7.424.860,81	Pt373-Pt374	308°17'54,54"	11,42
Pt374	289.132,85	7.424.867,89	Pt374-Pt375	308°12'12,29"	30,07
Pt375	289.109,22	7.424.886,49	Pt375-Pt376	307°58'1,20"	48,84
Pt376	289.070,72	7.424.916,54	Pt376-Pt377	307°58'0,84"	0,53
Pt377	289.070,30	7.424.916,86	Pt377-Pt378	307°58'0,25"	80,78
Pt378	289.006,61	7.424.966,56	Pt378-Pt379	308°21'5,15"	39,96
Pt379	288.975,28	7.424.991,35	Pt379-Pt380	314°57'37,83"	0,28
Pt380	288.975,08	7.424.991,55	Pt380-Pt381	307°39'17,10"	16,69
Pt381	288.961,86	7.425.001,75	Pt381-Pt382	307°31'44,77"	13,13
Pt382	288.951,45	7.425.009,75	Pt382-Pt383	309°41'25,31"	15,82
Pt383	288.939,28	7.425.019,85	Pt383-Pt384	311°07'51,97"	18,22
Pt384	288.925,56	7.425.031,84	Pt384-Pt385	312°10'14,27"	23,97
Pt385	288.907,79	7.425.047,93	Pt385-Pt386	332°26'21,81"	12,99
Pt386	288.901,78	7.425.059,44	Pt386-Pt387	338°39'4,36"	20,83
Pt387	288.894,20	7.425.078,84	Pt387-Pt388	311°26'13,97"	184,22
Pt388	288.756,09	7.425.200,75	Pt388-Pt389	324°47'51,69"	17,25
Pt389	288.746,15	7.425.214,85	Pt389-Pt390	335°55'47,70"	24,67
Pt390	288.736,09	7.425.237,37	Pt390-Pt391	4°17'21,35"	304,69
Pt391	288.758,88	7.425.541,21	Pt391-Pt392	262°49'41,00"	45,27
Pt392	288.713,96	7.425.535,56	Pt392-Pt393	259°02'1,91"	274,32
Pt393	288.444,65	7.425.483,38	Pt393-Pt394	259°02'0,01"	0,04
Pt394	288.444,61	7.425.483,37	Pt394-Pt395	259°01'59,75"	26,67
Pt395	288.418,43	7.425.478,29	Pt395-Pt396	253°47'17,76"	5,68
Pt396	288.412,97	7.425.476,71	Pt396-Pt397	253°47'17,67"	7,51
Pt397	288.405,76	7.425.474,61	Pt397-Pt398	253°47'16,58"	140,15
Pt398	288.271,19	7.425.435,48	Pt398-Pt399	240°27'56,91"	151,00
Pt399	288.139,81	7.425.361,05	Pt399-Pt400	239°04'15,29"	114,07
Pt400	288.041,96	7.425.302,42	Pt400-Pt401	230°16'21,18"	30,68
Pt401	288.018,37	7.425.282,81	Pt401-Pt402	230°16'20,88"	7,34
Pt402	288.012,72	7.425.278,12	Pt402-Pt403	230°16'20,17"	81,60
Pt403	287.949,96	7.425.225,97	Pt403-Pt404	232°03'51,11"	138,19

Rua Floriano Peixoto, 158 - Centro
Cabreúva/SP - CEP: 13315-000
Tel.: 11 - 4528-8300
juridico@cabreúva.sp.gov.br
www.cabreuva.sp.gov.br

ZM1a VÉRTICE	COORDENADAS		LADO	AZIMUTE PLANO	DISTÂNCIA (m)
	E	N			
Pt404	287.840,97	7.425.141,01	Pt404-Pt405	240°39'19,00"	77,42
Pt405	287.773,49	7.425.103,07	Pt405-Pt406	24°29'29,16"	8,84
Pt406	287.777,16	7.425.111,12	Pt406-Pt407	47°35'42,00"	10,41
Pt407	287.784,85	7.425.118,14	Pt407-Pt408	40°33'46,91"	13,49
Pt408	287.793,62	7.425.128,39	Pt408-Pt409	40°33'47,06"	7,07
Pt409	287.798,22	7.425.133,77	Pt409-Pt410	15°01'56,74"	15,21
Pt410	287.802,16	7.425.148,45	Pt410-Pt411	7°58'23,61"	17,72
Pt411	287.804,62	7.425.166,01	Pt411-Pt412	1°17'48,35"	14,50
Pt412	287.804,95	7.425.180,50	Pt412-Pt413	337°42'30,33"	15,73
Pt413	287.798,99	7.425.195,06	Pt413-Pt414	332°19'33,31"	15,77
Pt414	287.791,66	7.425.209,02	Pt414-Pt415	337°31'31,66"	5,91
Pt415	287.789,40	7.425.214,49	Pt415-Pt416	329°01'24,74"	8,13
Pt416	287.785,22	7.425.221,46	Pt416-Pt417	340°28'23,54"	16,91
Pt417	287.779,57	7.425.237,39	Pt417-Pt418	349°35'14,78"	6,03
Pt418	287.778,48	7.425.243,32	Pt418-Pt419	7°31'22,73"	9,23
Pt419	287.779,69	7.425.252,47	Pt419-Pt420	10°42'59,88"	12,72
Pt420	287.782,05	7.425.264,96	Pt420-Pt421	0°04'37,60"	8,55
Pt421	287.782,06	7.425.273,51	Pt421-Pt422	344°52'11,81"	16,25
Pt422	287.777,82	7.425.289,20	Pt422-Pt423	310°46'44,29"	20,55
Pt423	287.762,26	7.425.302,62	Pt423-Pt424	284°16'29,63"	54,64
Pt424	287.709,30	7.425.316,10	Pt424-Pt425	299°54'47,56"	17,42
Pt425	287.694,21	7.425.324,78	Pt425-Pt426	277°56'48,95"	20,48
Pt426	287.673,92	7.425.327,61	Pt426-Pt427	268°26'49,96"	31,29
Pt427	287.642,64	7.425.326,77	Pt427-Pt428	282°29'10,85"	17,74
Pt428	287.625,32	7.425.330,60	Pt428-Pt429	316°09'20,53"	17,57
Pt429	287.613,15	7.425.343,27	Pt429-Pt430	330°12'13,70"	15,17
Pt430	287.605,61	7.425.356,43	Pt430-Pt431	333°08'13,75"	16,20
Pt431	287.598,29	7.425.370,89	Pt431-Pt432	301°04'33,84"	12,62
Pt432	287.587,49	7.425.377,40	Pt432-Pt433	290°50'55,20"	22,76
Pt433	287.566,21	7.425.385,50	Pt433-Pt434	293°14'20,85"	23,46
Pt434	287.544,66	7.425.394,76	Pt434-Pt435	336°58'18,92"	13,46
Pt435	287.539,39	7.425.407,15	Pt435-Pt436	352°35'30,14"	11,67
Pt436	287.537,88	7.425.418,72	Pt436-Pt437	4°52'59,04"	10,78
Pt437	287.538,80	7.425.429,46	Pt437-Pt438	15°39'52,83"	9,67
Pt438	287.541,41	7.425.438,77	Pt438-Pt439	357°37'49,17"	29,72
Pt439	287.540,19	7.425.468,47	Pt439-Pt440	346°10'24,44"	21,42
Pt440	287.535,07	7.425.489,26	Pt440-Pt441	331°33'47,68"	25,97

Rua Floriano Peixoto, 158 - Centro
Cabreúva/SP - CEP: 13315-000
Tel.: 11 - 4528-8300
juridico@cabreúva.sp.gov.br
www.cabreuva.sp.gov.br

ZM1a VÉRTICE	COORDENADAS		LADO	AZIMUTE PLANO	DISTÂNCIA (m)
	E	N			
Pt441	287.522,70	7.425.512,10	Pt441-Pt442	350°27'1,95"	37,12
Pt442	287.516,54	7.425.548,71	Pt442-Pt443	0°39'55,98"	47,05
Pt443	287.517,09	7.425.595,76	Pt443-Pt444	3°36'17,04"	32,77
Pt444	287.519,15	7.425.628,46	Pt444-Pt445	349°09'19,27"	30,28
Pt445	287.513,45	7.425.658,20	Pt445-Pt446	8°24'53,10"	34,26
Pt446	287.518,46	7.425.692,09	Pt446-Pt447	346°16'11,57"	18,92
Pt447	287.513,97	7.425.710,47	Pt447-Pt448	328°34'52,91"	21,57
Pt448	287.502,73	7.425.728,88	Pt448-Pt449	339°25'20,35"	16,24
Pt449	287.497,02	7.425.744,09	Pt449-Pt450	349°51'14,31"	11,14
Pt450	287.495,06	7.425.755,05	Pt450-Pt451	4°55'19,60"	16,30
Pt451	287.496,46	7.425.771,30	Pt451-Pt452	15°14'39,35"	34,63
Pt452	287.505,56	7.425.804,71	Pt452-Pt453	356°39'2,88"	76,61
Pt453	287.501,08	7.425.881,19	Pt453-Pt454	330°36'0,25"	29,79
Pt454	287.486,46	7.425.907,14	Pt454-Pt455	344°08'14,63"	57,80
Pt455	287.470,66	7.425.962,75	Pt455-Pt456	333°22'59,03"	31,56
Pt456	287.456,52	7.425.990,96	Pt456-Pt457	341°33'35,58"	32,61
Pt457	287.446,21	7.426.021,89	Pt457-Pt458	354°14'41,51"	27,56
Pt458	287.443,44	7.426.049,31	Pt458-Pt459	347°22'56,21"	104,24
Pt459	287.420,67	7.426.151,04	Pt459-Pt460	348°06'0,45"	11,07
Pt460	287.418,39	7.426.161,87	Pt460-Pt461	349°39'50,62"	19,86
Pt461	287.414,82	7.426.181,41	Pt461-Pt462	2°12'27,66"	41,54
Pt462	287.416,43	7.426.222,92	Pt462-Pt463	344°58'53,76"	86,66
Pt463	287.393,97	7.426.306,62	Pt463-Pt464	340°38'46,83"	34,53
Pt464	287.382,53	7.426.339,20	Pt464-Pt465	336°04'34,14"	29,86
Pt465	287.370,42	7.426.366,49	Pt465-Pt466	329°51'25,27"	21,84
Pt466	287.359,45	7.426.385,37	Pt466-Pt467	343°36'32,85"	15,74
Pt467	287.355,01	7.426.400,47	Pt467-Pt468	2°07'51,14"	12,93
Pt468	287.355,49	7.426.413,39	Pt468-Pt469	348°36'44,89"	34,44
Pt469	287.348,69	7.426.447,15	Pt469-Pt470	332°23'46,74"	16,66
Pt470	287.340,97	7.426.461,91	Pt470-Pt471	323°29'14,76"	21,10
Pt471	287.328,42	7.426.478,87	Pt471-Pt472	295°11'49,81"	16,74
Pt472	287.313,27	7.426.486,00	Pt472-Pt473	289°46'50,39"	16,91
Pt473	287.297,36	7.426.491,72	Pt473-Pt474	55°06'14,48"	569,77
Pt474	287.764,68	7.426.817,68	Pt474-Pt475	303°12'0,67"	126,79
Pt475	287.658,59	7.426.887,10	Pt475-Pt476	313°25'35,30"	38,15
Pt476	287.630,89	7.426.913,33	Pt476-Pt477	320°46'12,54"	87,36
Pt477	287.575,64	7.426.981,00	Pt477-Pt478	306°59'12,07"	29,65

Prefeitura de Cabreúva
Gabinete
Setor Expediente

Rua Floriano Peixoto, 158 - Centro
Cabreúva/SP - CEP: 13315-000
Tel.: 11 - 4528-8300
juridico@cabreúva.sp.gov.br
www.cabreuva.sp.gov.br

ZM1a VÉRTICE	COORDENADAS		LADO	AZIMUTE PLANO	DISTÂNCIA (m)
	E	N			
Pt478	287.551,95	7.426.998,84	Pt478-Pt479	293°06'58,40"	24,23
Pt479	287.529,67	7.427.008,35	Pt479-Pt480	35°17'22,83"	21,74
Pt480	287.542,23	7.427.026,10	Pt480-Pt481	43°08'5,97"	29,54
Pt481	287.562,43	7.427.047,65	Pt481-Pt482	49°20'23,28"	33,19
Pt482	287.587,60	7.427.069,28	Pt482-Pt483	53°22'10,82"	18,43
Pt483	287.602,40	7.427.080,28	Pt483-Pt484	48°36'35,20"	29,61
Pt484	287.624,62	7.427.099,86	Pt484-Pt485	42°39'39,56"	32,28
Pt485	287.646,49	7.427.123,60	Pt485-Pt486	40°07'11,48"	29,99
Pt486	287.665,81	7.427.146,52	Pt486-Pt487	44°17'27,44"	35,37
Pt487	287.690,51	7.427.171,84	Pt487-Pt488	35°56'57,19"	22,12
Pt488	287.703,50	7.427.189,75	Pt488-Pt489	33°54'10,03"	15,75
Pt489	287.712,28	7.427.202,82	Pt489-Pt490	33°14'7,70"	20,09
Pt490	287.723,29	7.427.219,62	Pt490-Pt491	33°09'35,42"	15,79
Pt491	287.731,93	7.427.232,84	Pt491-Pt492	23°58'40,91"	14,60
Pt492	287.737,86	7.427.246,18	Pt492-Pt493	23°53'53,50"	23,15
Pt493	287.747,24	7.427.267,35	Pt493-Pt494	20°25'48,93"	21,41
Pt494	287.754,71	7.427.287,41	Pt494-Pt495	28°47'13,23"	15,42
Pt495	287.762,14	7.427.300,93	Pt495-Pt496	39°15'42,78"	11,28
Pt496	287.769,28	7.427.309,66	Pt496-Pt497	41°35'22,05"	18,16
Pt497	287.781,33	7.427.323,24	Pt497-Pt498	45°17'27,62"	12,45
Pt498	287.790,17	7.427.331,99	Pt498-Pt499	28°51'22,25"	10,64
Pt499	287.795,31	7.427.341,31	Pt499-Pt500	18°47'20,42"	13,58
Pt500	287.799,68	7.427.354,17	Pt500-Pt501	10°39'23,36"	20,75
Pt501	287.803,52	7.427.374,56	Pt501-Pt502	13°13'52,49"	15,25
Pt502	287.807,01	7.427.389,41	Pt502-Pt503	7°49'35,73"	12,31
Pt503	287.808,69	7.427.401,60	Pt503-Pt504	4°36'52,86"	10,53
Pt504	287.809,53	7.427.412,10	Pt504-Pt505	4°18'52,26"	11,14
Pt505	287.810,37	7.427.423,20	Pt505-Pt506	13°43'18,01"	9,07
Pt506	287.812,52	7.427.432,02	Pt506-Pt507	17°03'52,60"	10,20
Pt507	287.815,52	7.427.441,77	Pt507-Pt508	20°35'12,49"	10,92
Pt508	287.819,36	7.427.451,99	Pt508-Pt509	36°50'7,41"	37,76
Pt509	287.841,99	7.427.482,21	Pt509-Pt510	28°01'19,77"	34,83
Pt510	287.858,36	7.427.512,96	Pt510-Pt511	359°54'5,13"	15,75
Pt511	287.858,33	7.427.528,71	Pt511-Pt512	72°08'5,77"	111,23
Pt512	287.964,20	7.427.562,84	Pt512-Pt513	72°08'8,64"	270,54
Pt513	288.221,69	7.427.645,83	Pt513-Pt514	338°22'29,68"	255,59
Pt514	288.127,50	7.427.883,42	Pt514-Pt515	49°03'34,56"	94,00

Rua Floriano Peixoto, 158 - Centro
Cabreúva/SP - CEP: 13315-000
Tel.: 11 - 4528-8300
juridico@cabreúva.sp.gov.br
www.cabreuva.sp.gov.br

ZM1a VÉRTICE	COORDENADAS		LADO	AZIMUTE PLANO	DISTÂNCIA (m)
	E	N			
Pt515	288.198,50	7.427.945,02	Pt515-Pt516	347°26'4,34"	163,75
Pt516	288.162,97	7.428.104,86	Pt516-Pt517	268°08'36,81"	96,02
Pt517	288.067,00	7.428.101,75	Pt517-Pt518	345°32'37,00"	74,97
Pt518	288.048,29	7.428.174,35	Pt518-Pt519	28°46'14,02"	130,19
Pt519	288.110,95	7.428.288,47	Pt519-Pt520	78°25'10,38"	152,02
Pt520	288.259,88	7.428.318,99	Pt520-Pt521	91°31'0,99"	134,09
Pt521	288.393,92	7.428.315,44	Pt521-Pt522	151°53'11,18"	93,39
Pt522	288.437,92	7.428.233,07	Pt522-Pt523	75°37'9,42"	76,82
Pt523	288.512,33	7.428.252,15	Pt523-Pt524	55°46'43,57"	64,46
Pt524	288.565,63	7.428.288,40	Pt524-Pt525	93°26'56,29"	44,05
Pt525	288.609,60	7.428.285,75	Pt525-Pt526	46°12'48,58"	242,99
Pt526	288.785,02	7.428.453,89	Pt526-Pt527	327°23'15,47"	161,64
Pt527	288.697,90	7.428.590,05	Pt527-Pt0	7°01'13,19"	33,10

Prefeitura de Cabreúva
Gabinete
Setor Expediente

Rua Floriano Peixoto, 158 - Centro
Cabreúva/SP - CEP: 13315-000
Tel.: 11 - 4528-8300
juridico@cabreúva.sp.gov.br
www.cabreuva.sp.gov.br

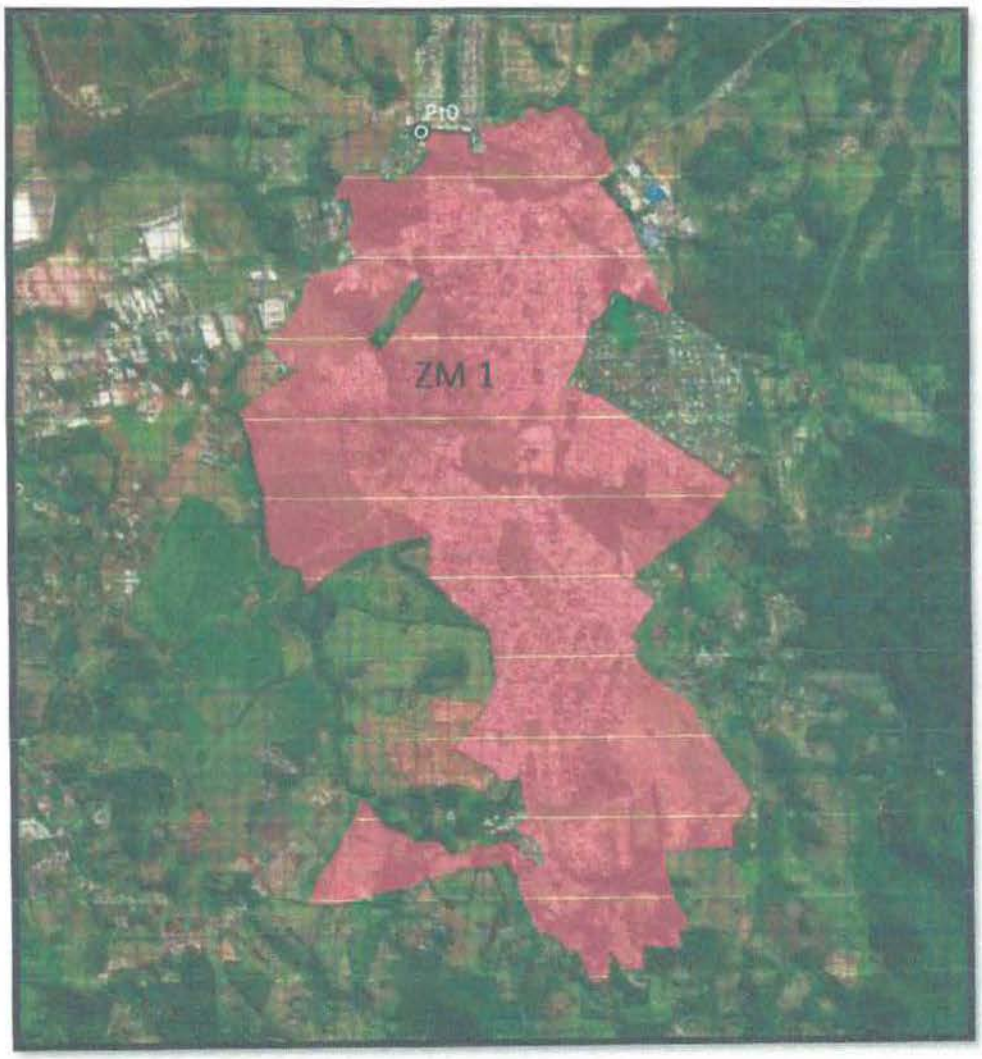

Rua Floriano Peixoto, 158 - Centro
Cabreúva/SP - CEP: 13315-000
Tel.: 11 - 4528-8300
juridico@cabreúva.sp.gov.br
www.cabreuva.sp.gov.br

ZONA MISTA 1 (Área B)

Área (ha): 41,78
MEMORIAL DESCRITIVO (em sentido horário)

ZM1b VÉRTICE	COORDENADAS		LADO	AZIMUTE PLANO	DISTÂNCIA (m)
	E	N			
Pt0	286.987,63	7.416.298,26	Pt0-Pt1	156°38'30,27"	3,46
Pt1	286.989,00	7.416.295,08	Pt1-Pt2	157°36'2,77"	7,75
Pt2	286.991,95	7.416.287,91	Pt2-Pt3	158°33'29,51"	16,69
Pt3	286.998,06	7.416.272,38	Pt3-Pt4	159°30'59,56"	7,79
Pt4	287.000,78	7.416.265,08	Pt4-Pt5	160°28'21,55"	16,69
Pt5	287.006,36	7.416.249,35	Pt5-Pt6	161°25'55,44"	7,83
Pt6	287.008,86	7.416.241,92	Pt6-Pt7	162°23'21,01"	15,23
Pt7	287.013,46	7.416.227,41	Pt7-Pt8	161°40'25,12"	23,29
Pt8	287.020,79	7.416.205,30	Pt8-Pt9	114°28'19,45"	91,89
Pt9	287.104,42	7.416.167,23	Pt9-Pt10	70°41'26,77"	30,93
Pt10	287.133,60	7.416.177,46	Pt10-Pt11	114°57'39,32"	41,02
Pt11	287.170,79	7.416.160,15	Pt11-Pt12	134°11'22,12"	131,81
Pt12	287.265,30	7.416.068,28	Pt12-Pt13	150°34'28,44"	70,48
Pt13	287.299,93	7.416.006,89	Pt13-Pt14	114°31'43,33"	64,11
Pt14	287.358,25	7.415.980,27	Pt14-Pt15	107°17'55,69"	138,68
Pt15	287.490,66	7.415.939,04	Pt15-Pt16	199°00'28,87"	160,09
Pt16	287.438,52	7.415.787,67	Pt16-Pt17	168°36'35,85"	118,48
Pt17	287.461,92	7.415.671,52	Pt17-Pt18	130°49'31,91"	66,39
Pt18	287.512,16	7.415.628,12	Pt18-Pt19	98°28'19,32"	228,21
Pt19	287.737,88	7.415.594,50	Pt19-Pt20	193°20'23,99"	60,67
Pt20	287.723,88	7.415.535,47	Pt20-Pt21	182°30'44,10"	20,59
Pt21	287.722,98	7.415.514,90	Pt21-Pt22	271°33'43,26"	8,47
Pt22	287.714,51	7.415.515,13	Pt22-Pt23	268°28'30,62"	49,96
Pt23	287.664,57	7.415.513,80	Pt23-Pt24	260°49'16,78"	33,66
Pt24	287.631,34	7.415.508,43	Pt24-Pt25	214°46'43,77"	18,42
Pt25	287.620,83	7.415.493,29	Pt25-Pt26	265°21'46,26"	18,39
Pt26	287.602,50	7.415.491,81	Pt26-Pt27	256°35'7,55"	51,19
Pt27	287.552,71	7.415.479,93	Pt27-Pt28	256°43'42,74"	30,49
Pt28	287.523,03	7.415.472,93	Pt28-Pt29	267°42'25,65"	23,86
Pt29	287.499,19	7.415.471,98	Pt29-Pt30	266°20'7,33"	18,51
Pt30	287.480,72	7.415.470,79	Pt30-Pt31	254°01'27,76"	30,41
Pt31	287.451,48	7.415.462,42	Pt31-Pt32	270°36'45,25"	36,56
Pt32	287.414,92	7.415.462,82	Pt32-Pt33	255°17'58,61"	33,14
Pt33	287.382,86	7.415.454,40	Pt33-Pt34	269°10'29,67"	29,35

Prefeitura de Cabreúva
Gabinete
Setor Expediente

Rua Floriano Peixoto, 158 - Centro
Cabreúva/SP - CEP: 13315-000
Tel.: 11 - 4528-8300
juridico@cabreúva.sp.gov.br
www.cabreuva.sp.gov.br

ZM1b VÉRTICE	COORDENADAS		LADO	AZIMUTE PLANO	DISTÂNCIA (m)
	E	N			
Pt34	287.353,51	7.415.453,98	Pt34-Pt35	277°30'35,51"	59,05
Pt35	287.294,97	7.415.461,70	Pt35-Pt36	286°36'59,63"	38,76
Pt36	287.257,83	7.415.472,78	Pt36-Pt37	293°11'35,74"	54,08
Pt37	287.208,12	7.415.494,08	Pt37-Pt38	293°23'51,75"	40,24
Pt38	287.171,20	7.415.510,06	Pt38-Pt39	301°09'0,69"	47,91
Pt39	287.130,19	7.415.534,84	Pt39-Pt40	306°59'24,27"	66,81
Pt40	287.076,82	7.415.575,04	Pt40-Pt41	307°24'44,63"	58,04
Pt41	287.030,73	7.415.610,30	Pt41-Pt42	317°11'15,33"	81,43
Pt42	286.975,38	7.415.670,04	Pt42-Pt43	333°17'30,97"	43,32
Pt43	286.955,91	7.415.708,74	Pt43-Pt44	331°09'27,69"	40,86
Pt44	286.936,20	7.415.744,54	Pt44-Pt45	315°49'45,53"	75,67
Pt45	286.883,48	7.415.798,81	Pt45-Pt46	328°31'26,37"	47,62
Pt46	286.858,62	7.415.839,42	Pt46-Pt47	308°21'9,73"	73,55
Pt47	286.800,93	7.415.885,06	Pt47-Pt48	310°55'53,40"	84,00
Pt48	286.737,47	7.415.940,09	Pt48-Pt49	305°00'13,60"	44,91
Pt49	286.700,68	7.415.965,85	Pt49-Pt50	305°58'21,89"	34,19
Pt50	286.673,01	7.415.985,94	Pt50-Pt51	276°52'46,25"	39,18
Pt51	286.634,11	7.415.990,63	Pt51-Pt52	339°20'41,93"	45,04
Pt52	286.618,22	7.416.032,78	Pt52-Pt53	80°27'16,71"	230,34
Pt53	286.845,38	7.416.070,98	Pt53-Pt54	342°54'26,05"	95,17
Pt54	286.817,41	7.416.161,94	Pt54-Pt55	339°45'43,57"	58,60
Pt55	286.797,13	7.416.216,93	Pt55-Pt56	338°36'42,73"	12,36
Pt56	286.792,63	7.416.228,44	Pt56-Pt57	332°05'45,31"	45,22
Pt57	286.771,46	7.416.268,40	Pt57-Pt58	71°45'5,07"	43,06
Pt58	286.812,36	7.416.281,89	Pt58-Pt59	77°14'26,48"	47,70
Pt59	286.858,88	7.416.292,42	Pt59-Pt60	83°17'3,74"	40,05
Pt60	286.898,65	7.416.297,10	Pt60-Pt0	89°15'17,80"	88,99

Prefeitura de Cabreúva
Gabinete
Setor Expediente

Rua Floriano Peixoto, 158 - Centro
Cabreúva/SP - CEP: 13315-000
Tel.: 11 - 4528-8300
juridico@cabreúva.sp.gov.br
www.cabreuva.sp.gov.br



Rua Floriano Peixoto, 158 - Centro
Cabreúva/SP - CEP: 13315-000
Tel.: 11 - 4528-8300
juridico@cabreúva.sp.gov.br
www.cabreuva.sp.gov.br

ZONA MISTA 1 (Área C)

Área (ha): 2,94

MEMORIAL DESCRITIVO (em sentido horário)

ZM1c VÉRTICE	COORDENADAS		LADO	AZIMUTE PLANO	DISTÂNCIA (m)
	E	N			
Pt0	291.153,33	7.426.170,72	Pt0-Pt1	104°49'4,18"	108,50
Pt1	291.258,21	7.426.142,97	Pt1-Pt2	202°52'40,24"	123,08
Pt2	291.210,37	7.426.029,58	Pt2-Pt3	215°58'48,54"	170,33
Pt3	291.110,30	7.425.891,75	Pt3-Pt4	303°07'2,71"	76,03
Pt4	291.046,62	7.425.933,28	Pt4-Pt5	303°07'1,74"	23,57
Pt5	291.026,89	7.425.946,16	Pt5-Pt6	32°47'9,94"	185,42
Pt6	291.127,29	7.426.102,04	Pt6-Pt7	5°31'11,60"	9,55
Pt7	291.128,21	7.426.111,54	Pt7-Pt8	332°51'34,69"	11,86
Pt8	291.122,80	7.426.122,09	Pt8-Pt0	32°06'57,27"	57,42

Prefeitura de Cabreúva
Gabinete
Setor Expediente

Rua Floriano Peixoto, 158 - Centro
Cabreúva/SP - CEP: 13315-000
Tel.: 11 - 4528-8300
juridico@cabreúva.sp.gov.br
www.cabreuva.sp.gov.br



PREFEITURA DE CABREÚVA

Prefeitura de Cabreúva
Gabinete
Setor Expediente

Rua Floriano Peixoto, 158 - Centro
Cabreúva/SP - CEP: 13315-000
Tel.: 11 - 4528-8300
juridico@cabreúva.sp.gov.br
www.cabreuva.sp.gov.br

ZONA MISTA 1 (Área D)

Área (ha): 79,66
MEMORIAL DESCRITIVO (em sentido horário)

ZM1d VÉRTICE	COORDENADAS		LADO	AZIMUTE PLANO	DISTÂNCIA (m)
	E	N			
Pt0	287.094,96	7.423.267,74	Pt0-Pt1	140°42'17,40"	17,21
Pt1	287.105,86	7.423.254,41	Pt1-Pt2	127°17'25,60"	65,51
Pt2	287.157,98	7.423.214,73	Pt2-Pt3	128°56'22,16"	130,96
Pt3	287.259,84	7.423.132,42	Pt3-Pt4	129°30'52,95"	117,32
Pt4	287.350,35	7.423.057,77	Pt4-Pt5	132°10'55,01"	47,59
Pt5	287.385,61	7.423.025,81	Pt5-Pt6	146°53'0,72"	26,06
Pt6	287.399,85	7.423.003,98	Pt6-Pt7	145°24'22,66"	56,89
Pt7	287.432,15	7.422.957,15	Pt7-Pt8	141°55'48,95"	128,71
Pt8	287.511,51	7.422.855,83	Pt8-Pt9	149°53'35,23"	14,92
Pt9	287.519,00	7.422.842,92	Pt9-Pt10	159°40'45,06"	29,57
Pt10	287.529,27	7.422.815,19	Pt10-Pt11	160°58'52,61"	15,38
Pt11	287.534,28	7.422.800,65	Pt11-Pt12	161°18'47,44"	13,14
Pt12	287.538,49	7.422.788,21	Pt12-Pt13	237°32'51,56"	22,59
Pt13	287.519,42	7.422.776,09	Pt13-Pt14	246°52'23,74"	13,27
Pt14	287.507,22	7.422.770,88	Pt14-Pt15	244°57'18,92"	22,61
Pt15	287.486,74	7.422.761,31	Pt15-Pt16	259°48'38,90"	28,49
Pt16	287.458,70	7.422.756,27	Pt16-Pt17	258°30'55,59"	31,33
Pt17	287.428,00	7.422.750,03	Pt17-Pt18	253°56'8,65"	40,79
Pt18	287.388,80	7.422.738,74	Pt18-Pt19	247°11'17,06"	36,38
Pt19	287.355,26	7.422.724,64	Pt19-Pt20	249°20'7,49"	16,22
Pt20	287.340,08	7.422.718,91	Pt20-Pt21	231°47'30,20"	22,91
Pt21	287.322,08	7.422.704,74	Pt21-Pt22	219°58'36,21"	23,36
Pt22	287.307,07	7.422.686,84	Pt22-Pt23	218°04'56,72"	35,38
Pt23	287.285,25	7.422.658,99	Pt23-Pt24	217°00'58,14"	32,30
Pt24	287.265,80	7.422.633,20	Pt24-Pt25	220°43'37,12"	28,66
Pt25	287.247,10	7.422.611,48	Pt25-Pt26	236°25'30,64"	21,97
Pt26	287.228,80	7.422.599,34	Pt26-Pt27	235°47'37,83"	22,12
Pt27	287.210,51	7.422.586,90	Pt27-Pt28	244°45'34,85"	18,23
Pt28	287.194,02	7.422.579,12	Pt28-Pt29	257°01'25,74"	17,66
Pt29	287.176,81	7.422.575,16	Pt29-Pt30	291°16'20,29"	42,67
Pt30	287.137,05	7.422.590,64	Pt30-Pt31	303°27'52,24"	54,13
Pt31	287.091,89	7.422.620,49	Pt31-Pt32	291°58'59,81"	32,43
Pt32	287.061,82	7.422.632,63	Pt32-Pt33	160°54'10,53"	91,41
Pt33	287.091,73	7.422.546,25	Pt33-Pt34	259°30'34,79"	35,84

Rua Floriano Peixoto, 158 - Centro
Cabreúva/SP - CEP: 13315-000
Tel.: 11 - 4528-8300
juridico@cabreúva.sp.gov.br
www.cabreuva.sp.gov.br

ZM1d VÉRTICE	COORDENADAS		LADO	AZIMUTE PLANO	DISTÂNCIA (m)
	E	N			
Pt34	287.056,48	7.422.539,72	Pt34-Pt35	250°35'11,58"	53,70
Pt35	287.005,83	7.422.521,87	Pt35-Pt36	240°02'7,01"	160,40
Pt36	286.866,88	7.422.441,76	Pt36-Pt37	170°37'26,49"	46,53
Pt37	286.874,46	7.422.395,86	Pt37-Pt38	171°43'13,54"	64,74
Pt38	286.883,78	7.422.331,79	Pt38-Pt39	245°50'7,49"	75,62
Pt39	286.814,79	7.422.300,83	Pt39-Pt40	253°56'40,51"	42,76
Pt40	286.773,69	7.422.289,01	Pt40-Pt41	329°27'27,47"	92,71
Pt41	286.726,58	7.422.368,85	Pt41-Pt42	256°55'10,41"	78,13
Pt42	286.650,48	7.422.351,17	Pt42-Pt43	46°59'36,23"	30,04
Pt43	286.672,44	7.422.371,65	Pt43-Pt44	43°04'16,83"	30,95
Pt44	286.693,58	7.422.394,26	Pt44-Pt45	52°25'19,25"	16,70
Pt45	286.706,81	7.422.404,45	Pt45-Pt46	62°10'14,46"	7,47
Pt46	286.713,42	7.422.407,93	Pt46-Pt47	346°00'40,91"	116,38
Pt47	286.685,29	7.422.520,86	Pt47-Pt48	256°23'47,87"	42,56
Pt48	286.643,92	7.422.510,85	Pt48-Pt49	346°07'9,34"	167,89
Pt49	286.603,65	7.422.673,83	Pt49-Pt50	292°15'21,00"	37,59
Pt50	286.568,86	7.422.688,07	Pt50-Pt51	274°09'33,64"	62,81
Pt51	286.506,21	7.422.692,62	Pt51-Pt52	193°14'19,93"	158,10
Pt52	286.470,01	7.422.538,72	Pt52-Pt53	282°33'13,65"	143,87
Pt53	286.329,58	7.422.569,99	Pt53-Pt54	305°46'17,38"	54,01
Pt54	286.285,76	7.422.601,57	Pt54-Pt55	335°15'45,12"	55,52
Pt55	286.262,52	7.422.651,99	Pt55-Pt56	308°27'14,46"	43,96
Pt56	286.228,10	7.422.679,33	Pt56-Pt57	16°50'59,86"	64,83
Pt57	286.246,89	7.422.741,38	Pt57-Pt58	16°52'16,68"	52,61
Pt58	286.262,15	7.422.791,72	Pt58-Pt59	307°02'55,46"	48,54
Pt59	286.223,42	7.422.820,96	Pt59-Pt60	303°06'8,64"	33,02
Pt60	286.195,76	7.422.839,00	Pt60-Pt61	286°09'8,53"	46,67
Pt61	286.150,93	7.422.851,98	Pt61-Pt62	244°14'30,57"	54,75
Pt62	286.101,62	7.422.828,19	Pt62-Pt63	167°33'44,41"	142,46
Pt63	286.132,30	7.422.689,08	Pt63-Pt64	190°36'48,05"	168,52
Pt64	286.101,26	7.422.523,43	Pt64-Pt65	291°05'16,25"	167,48
Pt65	285.944,99	7.422.583,70	Pt65-Pt66	328°35'16,87"	230,59
Pt66	285.824,81	7.422.780,49	Pt66-Pt67	333°19'1,39"	100,11
Pt67	285.779,86	7.422.869,94	Pt67-Pt68	54°49'14,32"	47,30
Pt68	285.818,52	7.422.897,19	Pt68-Pt69	65°48'58,57"	257,82
Pt69	286.053,72	7.423.002,81	Pt69-Pt70	41°54'10,13"	16,67
Pt70	286.064,85	7.423.015,22	Pt70-Pt71	332°16'50,59"	31,50

Rua Floriano Peixoto, 158 - Centro
Cabreúva/SP - CEP: 13315-000
Tel.: 11 - 4528-8300
juridico@cabreúva.sp.gov.br
www.cabreuva.sp.gov.br

ZM1d VÉRTICE	COORDENADAS		LADO	AZIMUTE PLANO	DISTÂNCIA (m)
	E	N			
Pt71	286.050,20	7.423.043,11	Pt71-Pt72	332°16'50,12"	23,64
Pt72	286.039,20	7.423.064,04	Pt72-Pt73	29°52'57,29"	10,41
Pt73	286.044,39	7.423.073,07	Pt73-Pt74	28°43'9,93"	11,75
Pt74	286.050,04	7.423.083,37	Pt74-Pt75	55°59'11,04"	12,31
Pt75	286.060,24	7.423.090,26	Pt75-Pt76	73°09'46,01"	18,53
Pt76	286.077,98	7.423.095,63	Pt76-Pt77	78°30'38,19"	30,14
Pt77	286.107,51	7.423.101,63	Pt77-Pt78	64°10'59,47"	17,05
Pt78	286.122,86	7.423.109,05	Pt78-Pt79	62°04'19,27"	13,26
Pt79	286.134,57	7.423.115,26	Pt79-Pt80	103°37'35,16"	9,31
Pt80	286.143,62	7.423.113,07	Pt80-Pt81	128°14'46,62"	24,33
Pt81	286.162,72	7.423.098,01	Pt81-Pt82	128°50'16,73"	26,21
Pt82	286.183,13	7.423.081,58	Pt82-Pt83	109°14'6,64"	37,93
Pt83	286.218,94	7.423.069,08	Pt83-Pt84	94°39'9,23"	34,06
Pt84	286.252,89	7.423.066,32	Pt84-Pt85	120°54'50,54"	14,13
Pt85	286.265,02	7.423.059,06	Pt85-Pt86	141°03'26,33"	43,11
Pt86	286.292,12	7.423.025,53	Pt86-Pt87	128°29'55,99"	20,53
Pt87	286.308,18	7.423.012,75	Pt87-Pt88	135°11'59,88"	29,05
Pt88	286.328,65	7.422.992,13	Pt88-Pt89	140°44'12,07"	42,12
Pt89	286.355,31	7.422.959,52	Pt89-Pt90	50°19'6,23"	23,70
Pt90	286.373,55	7.422.974,66	Pt90-Pt91	93°08'36,81"	33,56
Pt91	286.407,06	7.422.972,82	Pt91-Pt92	57°01'17,75"	47,15
Pt92	286.446,61	7.422.998,48	Pt92-Pt93	62°24'14,11"	49,52
Pt93	286.490,49	7.423.021,42	Pt93-Pt94	68°08'17,45"	204,07
Pt94	286.679,89	7.423.097,41	Pt94-Pt95	340°52'46,27"	67,70
Pt95	286.657,71	7.423.161,37	Pt95-Pt96	98°21'37,05"	175,36
Pt96	286.831,21	7.423.135,88	Pt96-Pt97	179°35'35,64"	49,93
Pt97	286.831,56	7.423.085,94	Pt97-Pt98	178°55'4,68"	8,10
Pt98	286.831,71	7.423.077,85	Pt98-Pt99	93°03'27,55"	128,35
Pt99	286.959,88	7.423.071,00	Pt99-Pt100	27°03'56,35"	94,44
Pt100	287.002,86	7.423.155,10	Pt100-Pt101	42°11'18,44"	80,07
Pt101	287.056,63	7.423.214,43	Pt101-Pt0	35°42'59,86"	65,66

PREFEITURA DE CABREÚVA

Prefeitura de Cabreúva
Gabinete
Setor Expediente

Rua Floriano Peixoto, 158 - Centro
Cabreúva/SP - CEP: 13315-000
Tel.: 11 - 4528-8300
juridico@cabreúva.sp.gov.br
www.cabreuva.sp.gov.br

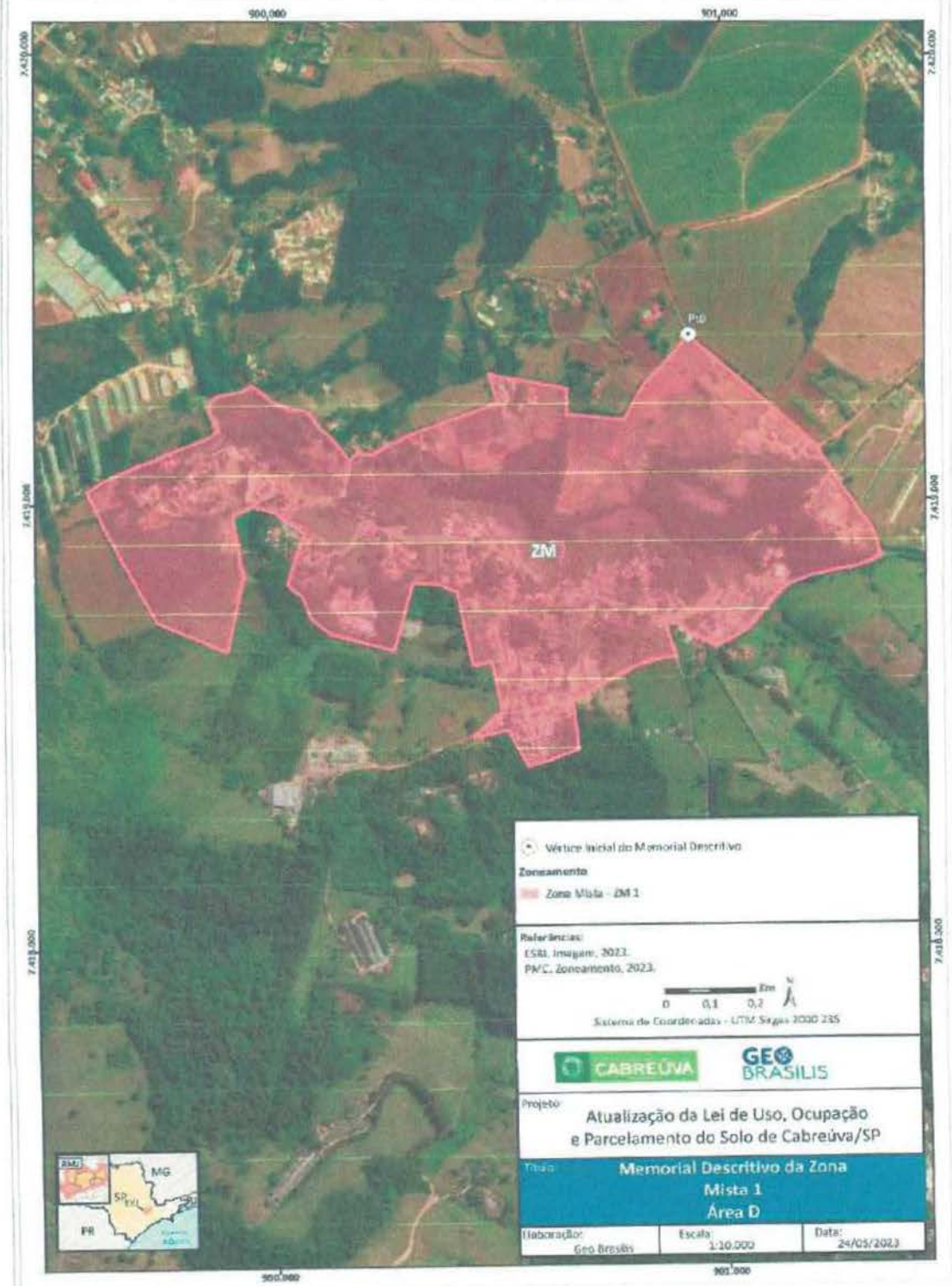

Rua Floriano Peixoto, 158 - Centro
Cabreúva/SP - CEP: 13315-000
Tel.: 11 - 4528-8300
juridico@cabreúva.sp.gov.br
www.cabreuva.sp.gov.br

ZONA MISTA 1 (Área E)

Área (ha): 226,77
MEMORIAL DESCRITIVO (em sentido horário)

ZM1e VÉRTICE	COORDENADAS		LADO	AZIMUTE PLANO	DISTÂNCIA (m)
	E	N			
Pt0	284.501,00	7.425.437,18	Pt0-Pt1	168°09'48,07"	33,62
Pt1	284.507,89	7.425.404,28	Pt1-Pt2	175°19'46,35"	17,84
Pt2	284.509,34	7.425.386,50	Pt2-Pt3	162°02'51,14"	8,79
Pt3	284.512,05	7.425.378,14	Pt3-Pt4	158°02'51,82"	8,79
Pt4	284.515,34	7.425.369,99	Pt4-Pt5	154°02'52,42"	8,79
Pt5	284.519,18	7.425.362,09	Pt5-Pt6	150°02'52,22"	8,79
Pt6	284.523,57	7.425.354,48	Pt6-Pt7	146°02'51,11"	8,79
Pt7	284.528,48	7.425.347,19	Pt7-Pt8	142°02'50,69"	8,79
Pt8	284.533,88	7.425.340,26	Pt8-Pt9	138°02'53,05"	8,79
Pt9	284.539,76	7.425.333,73	Pt9-Pt10	134°02'50,70"	8,79
Pt10	284.546,07	7.425.327,62	Pt10-Pt11	130°02'51,62"	8,79
Pt11	284.552,80	7.425.321,96	Pt11-Pt12	127°19'33,84"	57,13
Pt12	284.598,23	7.425.287,32	Pt12-Pt13	130°55'59,08"	33,54
Pt13	284.623,56	7.425.265,35	Pt13-Pt14	136°09'53,25"	33,54
Pt14	284.646,79	7.425.241,16	Pt14-Pt15	139°18'12,94"	97,56
Pt15	284.710,40	7.425.167,19	Pt15-Pt16	144°16'50,74"	344,31
Pt16	284.911,41	7.424.887,66	Pt16-Pt17	85°35'37,06"	144,00
Pt17	285.054,99	7.424.898,72	Pt17-Pt18	175°35'37,21"	46,74
Pt18	285.058,58	7.424.852,12	Pt18-Pt19	159°50'0,90"	39,76
Pt19	285.072,29	7.424.814,79	Pt19-Pt20	141°13'19,53"	221,40
Pt20	285.210,95	7.424.642,19	Pt20-Pt21	96°06'27,54"	133,95
Pt21	285.344,14	7.424.627,94	Pt21-Pt22	97°11'12,90"	120,78
Pt22	285.463,97	7.424.612,83	Pt22-Pt23	98°41'5,26"	166,46
Pt23	285.628,52	7.424.587,70	Pt23-Pt24	99°05'36,50"	150,11
Pt24	285.776,74	7.424.563,97	Pt24-Pt25	210°33'19,76"	90,42
Pt25	285.730,77	7.424.486,11	Pt25-Pt26	208°26'12,84"	12,57
Pt26	285.724,79	7.424.475,06	Pt26-Pt27	208°26'12,26"	4,95
Pt27	285.722,43	7.424.470,70	Pt27-Pt28	201°36'16,89"	2,78
Pt28	285.721,41	7.424.468,12	Pt28-Pt29	252°11'22,83"	29,64
Pt29	285.693,19	7.424.459,05	Pt29-Pt30	205°59'46,50"	51,00
Pt30	285.670,83	7.424.413,21	Pt30-Pt31	203°39'46,41"	62,30
Pt31	285.645,83	7.424.356,15	Pt31-Pt32	195°29'46,39"	88,10

Rua Floriano Peixoto, 158 - Centro
Cabreúva/SP - CEP: 13315-000
Tel.: 11 - 4528-8300
juridico@cabreúva.sp.gov.br
www.cabreuva.sp.gov.br

ZM1e VÉRTICE	COORDENADAS		LADO	AZIMUTE PLANO	DISTÂNCIA (m)
	E	N			
Pt32	285.622,29	7.424.271,25	Pt32-Pt33	164°30'46,61"	66,15
Pt33	285.639,96	7.424.207,51	Pt33-Pt34	207°40'46,33"	68,30
Pt34	285.608,23	7.424.147,02	Pt34-Pt35	232°01'29,39"	107,89
Pt35	285.523,18	7.424.080,63	Pt35-Pt36	233°56'20,68"	60,15
Pt36	285.474,56	7.424.045,23	Pt36-Pt37	228°34'2,99"	62,54
Pt37	285.427,67	7.424.003,85	Pt37-Pt38	112°14'38,66"	138,39
Pt38	285.555,76	7.423.951,46	Pt38-Pt39	131°02'4,02"	117,88
Pt39	285.644,69	7.423.874,07	Pt39-Pt40	134°00'8,97"	20,09
Pt40	285.659,13	7.423.860,11	Pt40-Pt41	130°47'44,80"	26,06
Pt41	285.678,86	7.423.843,09	Pt41-Pt42	126°36'41,10"	15,01
Pt42	285.690,91	7.423.834,14	Pt42-Pt43	118°14'23,96"	12,31
Pt43	285.701,75	7.423.828,31	Pt43-Pt44	114°41'56,60"	21,91
Pt44	285.721,65	7.423.819,16	Pt44-Pt45	116°43'19,23"	27,21
Pt45	285.745,96	7.423.806,92	Pt45-Pt46	120°49'47,68"	26,98
Pt46	285.769,13	7.423.793,10	Pt46-Pt47	118°21'51,16"	10,32
Pt47	285.778,21	7.423.788,19	Pt47-Pt48	102°41'53,13"	5,38
Pt48	285.783,46	7.423.787,01	Pt48-Pt49	38°02'10,39"	37,99
Pt49	285.806,87	7.423.816,93	Pt49-Pt50	80°30'59,42"	18,82
Pt50	285.825,43	7.423.820,03	Pt50-Pt51	111°20'38,84"	26,68
Pt51	285.850,28	7.423.810,32	Pt51-Pt52	134°31'55,76"	12,83
Pt52	285.859,42	7.423.801,33	Pt52-Pt53	99°14'59,84"	19,78
Pt53	285.878,95	7.423.798,15	Pt53-Pt54	79°43'1,05"	15,32
Pt54	285.894,03	7.423.800,88	Pt54-Pt55	125°10'28,21"	26,23
Pt55	285.915,47	7.423.785,77	Pt55-Pt56	124°50'27,22"	32,92
Pt56	285.942,49	7.423.766,96	Pt56-Pt57	141°34'56,61"	38,12
Pt57	285.966,18	7.423.737,09	Pt57-Pt58	144°53'4,69"	31,99
Pt58	285.984,58	7.423.710,92	Pt58-Pt59	150°10'26,37"	25,18
Pt59	285.997,11	7.423.689,07	Pt59-Pt60	185°29'53,84"	15,83
Pt60	285.995,59	7.423.673,32	Pt60-Pt61	189°59'35,61"	18,58
Pt61	285.992,36	7.423.655,02	Pt61-Pt62	182°41'48,14"	18,92
Pt62	285.991,47	7.423.636,12	Pt62-Pt63	104°56'30,73"	27,79
Pt63	286.018,32	7.423.628,96	Pt63-Pt64	153°34'41,51"	14,13
Pt64	286.024,61	7.423.616,30	Pt64-Pt65	170°47'42,07"	21,95
Pt65	286.028,12	7.423.594,64	Pt65-Pt66	147°40'44,83"	141,90
Pt66	286.103,99	7.423.474,73	Pt66-Pt67	212°00'8,26"	11,80
Pt67	286.097,74	7.423.464,72	Pt67-Pt68	196°41'41,67"	13,03
Pt68	286.093,99	7.423.452,24	Pt68-Pt69	188°04'17,57"	9,40

Rua Floriano Peixoto, 158 - Centro
Cabreúva/SP - CEP: 13315-000
Tel.: 11 - 4528-8300
juridico@cabreúva.sp.gov.br
www.cabreuva.sp.gov.br

ZM1e VÉRTICE	COORDENADAS		LADO	AZIMUTE PLANO	DISTÂNCIA (m)
	E	N			
Pt69	286.092,67	7.423.442,93	Pt69-Pt70	186°37'22,32"	34,75
Pt70	286.088,67	7.423.408,42	Pt70-Pt71	196°52'57,83"	13,38
Pt71	286.084,78	7.423.395,61	Pt71-Pt72	201°25'50,95"	13,43
Pt72	286.079,87	7.423.383,11	Pt72-Pt73	214°20'47,55"	18,67
Pt73	286.069,34	7.423.367,70	Pt73-Pt74	224°21'29,81"	14,96
Pt74	286.058,88	7.423.357,00	Pt74-Pt75	243°41'13,74"	39,13
Pt75	286.023,81	7.423.339,66	Pt75-Pt76	244°17'4,36"	16,82
Pt76	286.008,65	7.423.332,36	Pt76-Pt77	258°02'16,14"	19,55
Pt77	285.989,52	7.423.328,31	Pt77-Pt78	247°23'22,88"	33,50
Pt78	285.958,60	7.423.315,43	Pt78-Pt79	343°42'57,98"	47,99
Pt79	285.945,15	7.423.361,50	Pt79-Pt80	336°33'20,06"	17,39
Pt80	285.938,23	7.423.377,45	Pt80-Pt81	326°15'9,90"	44,80
Pt81	285.913,34	7.423.414,70	Pt81-Pt82	316°37'20,68"	67,49
Pt82	285.866,99	7.423.463,75	Pt82-Pt83	323°13'57,52"	71,32
Pt83	285.824,30	7.423.520,88	Pt83-Pt84	229°46'6,38"	71,39
Pt84	285.769,80	7.423.474,78	Pt84-Pt85	241°55'26,40"	67,36
Pt85	285.710,37	7.423.443,08	Pt85-Pt86	250°52'50,64"	142,23
Pt86	285.575,99	7.423.396,49	Pt86-Pt87	313°14'43,90"	97,51
Pt87	285.504,96	7.423.463,30	Pt87-Pt88	239°41'33,28"	94,38
Pt88	285.423,49	7.423.415,67	Pt88-Pt89	308°06'8,87"	73,73
Pt89	285.365,47	7.423.461,17	Pt89-Pt90	308°06'7,91"	39,93
Pt90	285.334,05	7.423.485,81	Pt90-Pt91	44°33'6,86"	16,91
Pt91	285.345,91	7.423.497,86	Pt91-Pt92	22°48'12,12"	18,56
Pt92	285.353,10	7.423.514,97	Pt92-Pt93	14°16'22,20"	41,26
Pt93	285.363,27	7.423.554,95	Pt93-Pt94	20°28'41,12"	43,23
Pt94	285.378,40	7.423.595,45	Pt94-Pt95	27°27'22,66"	52,35
Pt95	285.402,53	7.423.641,91	Pt95-Pt96	27°46'9,09"	31,09
Pt96	285.417,02	7.423.669,42	Pt96-Pt97	14°41'50,96"	61,78
Pt97	285.432,70	7.423.729,17	Pt97-Pt98	285°59'56,25"	58,74
Pt98	285.376,23	7.423.745,36	Pt98-Pt99	12°24'10,44"	25,29
Pt99	285.381,66	7.423.770,06	Pt99-Pt100	276°43'18,47"	330,31
Pt100	285.053,62	7.423.808,72	Pt100-Pt101	287°24'13,43"	5,01
Pt101	285.048,84	7.423.810,22	Pt101-Pt102	339°17'41,82"	5,47
Pt102	285.046,91	7.423.815,34	Pt102-Pt103	14°10'8,52"	8,34
Pt103	285.048,95	7.423.823,43	Pt103-Pt104	268°30'27,25"	23,10
Pt104	285.025,85	7.423.822,82	Pt104-Pt105	270°30'8,60"	24,91
Pt105	285.000,95	7.423.823,04	Pt105-Pt106	273°10'47,46"	33,15

Rua Floriano Peixoto, 158 - Centro
Cabreúva/SP - CEP: 13315-000
Tel.: 11 - 4528-8300
juridico@cabreúva.sp.gov.br
www.cabreuva.sp.gov.br

ZM1e VÉRTICE	COORDENADAS		LADO	AZIMUTE PLANO	DISTÂNCIA (m)
	E	N			
Pt106	284.967,85	7.423.824,88	Pt106-Pt107	271°57'6,70"	44,77
Pt107	284.923,11	7.423.826,41	Pt107-Pt108	272°31'44,11"	48,21
Pt108	284.874,94	7.423.828,53	Pt108-Pt109	281°04'43,03"	29,50
Pt109	284.846,00	7.423.834,20	Pt109-Pt110	0°56'12,08"	9,61
Pt110	284.846,15	7.423.843,81	Pt110-Pt111	1°34'17,63"	99,28
Pt111	284.848,88	7.423.943,06	Pt111-Pt112	17°12'45,66"	82,02
Pt112	284.873,15	7.424.021,40	Pt112-Pt113	282°15'43,31"	26,61
Pt113	284.847,14	7.424.027,05	Pt113-Pt114	321°26'36,32"	5,96
Pt114	284.843,43	7.424.031,71	Pt114-Pt115	292°52'7,18"	10,77
Pt115	284.833,51	7.424.035,90	Pt115-Pt116	288°06'43,02"	7,39
Pt116	284.826,49	7.424.038,19	Pt116-Pt117	294°54'31,76"	8,15
Pt117	284.819,09	7.424.041,63	Pt117-Pt118	303°49'31,34"	17,44
Pt118	284.804,60	7.424.051,34	Pt118-Pt119	298°36'19,41"	18,32
Pt119	284.788,52	7.424.060,11	Pt119-Pt120	307°45'53,77"	7,04
Pt120	284.782,96	7.424.064,42	Pt120-Pt121	321°11'59,05"	28,19
Pt121	284.765,29	7.424.086,39	Pt121-Pt122	298°15'40,29"	11,25
Pt122	284.755,38	7.424.091,71	Pt122-Pt123	280°57'3,44"	14,13
Pt123	284.741,51	7.424.094,40	Pt123-Pt124	282°30'51,28"	25,22
Pt124	284.716,89	7.424.099,86	Pt124-Pt125	287°52'19,60"	39,70
Pt125	284.679,11	7.424.112,04	Pt125-Pt126	293°59'5,97"	11,40
Pt126	284.668,69	7.424.116,68	Pt126-Pt127	299°53'58,32"	13,35
Pt127	284.657,11	7.424.123,34	Pt127-Pt128	305°03'42,75"	12,71
Pt128	284.646,71	7.424.130,63	Pt128-Pt129	333°42'51,07"	4,62
Pt129	284.644,67	7.424.134,78	Pt129-Pt130	312°31'42,80"	22,57
Pt130	284.628,04	7.424.150,03	Pt130-Pt131	311°13'19,17"	14,87
Pt131	284.616,85	7.424.159,83	Pt131-Pt132	303°12'46,05"	10,69
Pt132	284.607,91	7.424.165,69	Pt132-Pt133	287°57'49,36"	12,59
Pt133	284.595,93	7.424.169,57	Pt133-Pt134	269°10'29,95"	11,90
Pt134	284.584,03	7.424.169,40	Pt134-Pt135	275°36'36,60"	9,59
Pt135	284.574,48	7.424.170,34	Pt135-Pt136	286°52'48,51"	11,60
Pt136	284.563,38	7.424.173,71	Pt136-Pt137	255°33'36,71"	12,16
Pt137	284.551,61	7.424.170,68	Pt137-Pt138	274°04'41,56"	8,98
Pt138	284.542,64	7.424.171,32	Pt138-Pt139	287°34'23,36"	12,67
Pt139	284.530,57	7.424.175,14	Pt139-Pt140	262°40'19,33"	16,89
Pt140	284.513,82	7.424.172,99	Pt140-Pt141	289°55'33,29"	5,27
Pt141	284.508,87	7.424.174,78	Pt141-Pt142	311°55'49,84"	14,43
Pt142	284.498,13	7.424.184,42	Pt142-Pt143	295°36'13,20"	16,37

Rua Floriano Peixoto, 158 - Centro
Cabreúva/SP - CEP: 13315-000
Tel.: 11 - 4528-8300
juridico@cabreúva.sp.gov.br
www.cabreuva.sp.gov.br

ZM1e VÉRTICE	COORDENADAS		LADO	AZIMUTE PLANO	DISTÂNCIA (m)
	E	N			
Pt143	284.483,37	7.424.191,50	Pt143-Pt144	306°21'42,72"	19,48
Pt144	284.467,68	7.424.203,05	Pt144-Pt145	291°06'33,08"	13,12
Pt145	284.455,44	7.424.207,77	Pt145-Pt146	284°50'52,86"	12,75
Pt146	284.443,11	7.424.211,04	Pt146-Pt147	283°11'27,96"	25,00
Pt147	284.418,77	7.424.216,75	Pt147-Pt148	279°51'9,91"	17,77
Pt148	284.401,26	7.424.219,79	Pt148-Pt149	287°28'8,81"	7,67
Pt149	284.393,95	7.424.222,09	Pt149-Pt150	294°56'19,87"	20,69
Pt150	284.375,19	7.424.230,81	Pt150-Pt151	270°35'39,85"	6,32
Pt151	284.368,87	7.424.230,88	Pt151-Pt152	241°49'43,00"	4,71
Pt152	284.364,72	7.424.228,66	Pt152-Pt153	216°01'23,42"	8,22
Pt153	284.359,88	7.424.222,01	Pt153-Pt154	205°48'17,91"	29,77
Pt154	284.346,92	7.424.195,20	Pt154-Pt155	242°48'43,47"	9,10
Pt155	284.338,83	7.424.191,05	Pt155-Pt156	260°48'1,78"	4,63
Pt156	284.334,26	7.424.190,31	Pt156-Pt157	273°05'5,13"	20,70
Pt157	284.313,59	7.424.191,42	Pt157-Pt158	296°38'12,64"	12,74
Pt158	284.302,20	7.424.197,13	Pt158-Pt159	293°35'36,75"	9,77
Pt159	284.293,24	7.424.201,04	Pt159-Pt160	309°28'14,98"	16,41
Pt160	284.280,57	7.424.211,48	Pt160-Pt161	304°06'31,31"	25,27
Pt161	284.259,65	7.424.225,65	Pt161-Pt162	301°45'17,80"	41,48
Pt162	284.224,38	7.424.247,48	Pt162-Pt163	264°41'19,09"	5,67
Pt163	284.218,73	7.424.246,95	Pt163-Pt164	233°28'55,68"	11,28
Pt164	284.209,67	7.424.240,24	Pt164-Pt165	222°48'16,73"	8,62
Pt165	284.203,81	7.424.233,92	Pt165-Pt166	229°46'39,01"	18,28
Pt166	284.189,85	7.424.222,11	Pt166-Pt167	248°13'10,48"	15,51
Pt167	284.175,45	7.424.216,36	Pt167-Pt168	266°06'10,55"	23,86
Pt168	284.151,64	7.424.214,74	Pt168-Pt169	273°16'59,00"	9,40
Pt169	284.142,25	7.424.215,27	Pt169-Pt170	254°39'32,78"	10,96
Pt170	284.131,68	7.424.212,37	Pt170-Pt171	245°20'13,96"	21,10
Pt171	284.112,51	7.424.203,57	Pt171-Pt172	271°10'7,49"	5,08
Pt172	284.107,43	7.424.203,68	Pt172-Pt173	304°04'15,26"	3,55
Pt173	284.104,49	7.424.205,66	Pt173-Pt174	336°23'57,93"	16,05
Pt174	284.098,07	7.424.220,37	Pt174-Pt175	330°05'6,85"	9,56
Pt175	284.093,30	7.424.228,66	Pt175-Pt176	321°49'26,46"	7,38
Pt176	284.088,74	7.424.234,46	Pt176-Pt177	289°33'42,68"	4,95
Pt177	284.084,08	7.424.236,11	Pt177-Pt178	255°04'39,93"	4,83
Pt178	284.079,41	7.424.234,87	Pt178-Pt179	233°30'24,51"	9,93
Pt179	284.071,43	7.424.228,97	Pt179-Pt180	245°50'4,86"	11,13

Rua Floriano Peixoto, 158 - Centro
Cabreúva/SP - CEP: 13315-000
Tel.: 11 - 4528-8300
juridico@cabreúva.sp.gov.br
www.cabreuva.sp.gov.br

ZM1e VÉRTICE	COORDENADAS		LADO	AZIMUTE PLANO	DISTÂNCIA (m)
	E	N			
Pt180	284.061,28	7.424.224,41	Pt180-Pt181	265°04'6,11"	9,70
Pt181	284.051,62	7.424.223,58	Pt181-Pt182	284°40'47,08"	33,10
Pt182	284.019,59	7.424.231,97	Pt182-Pt183	268°12'40,40"	9,95
Pt183	284.009,64	7.424.231,65	Pt183-Pt184	247°15'33,25"	7,79
Pt184	284.002,46	7.424.228,64	Pt184-Pt185	234°07'12,86"	26,86
Pt185	283.980,69	7.424.212,90	Pt185-Pt186	257°48'25,72"	11,77
Pt186	283.969,19	7.424.210,41	Pt186-Pt187	277°15'31,68"	10,66
Pt187	283.958,62	7.424.211,76	Pt187-Pt188	288°25'25,54"	14,09
Pt188	283.945,25	7.424.216,21	Pt188-Pt189	306°09'21,28"	17,84
Pt189	283.930,85	7.424.226,74	Pt189-Pt190	307°51'5,14"	16,02
Pt190	283.918,20	7.424.236,57	Pt190-Pt191	295°32'43,00"	15,55
Pt191	283.904,17	7.424.243,27	Pt191-Pt192	259°06'32,15"	22,61
Pt192	283.881,97	7.424.239,00	Pt192-Pt193	273°46'0,59"	18,51
Pt193	283.863,49	7.424.240,22	Pt193-Pt194	270°49'15,45"	33,15
Pt194	283.830,35	7.424.240,69	Pt194-Pt195	283°06'28,83"	12,56
Pt195	283.818,12	7.424.243,54	Pt195-Pt196	306°26'45,80"	9,63
Pt196	283.810,37	7.424.249,26	Pt196-Pt197	337°49'14,63"	27,69
Pt197	283.799,92	7.424.274,90	Pt197-Pt198	320°24'8,51"	9,89
Pt198	283.793,61	7.424.282,52	Pt198-Pt199	293°01'42,70"	28,53
Pt199	283.767,36	7.424.293,68	Pt199-Pt200	322°10'51,90"	16,08
Pt200	283.757,50	7.424.306,38	Pt200-Pt201	352°05'19,09"	11,71
Pt201	283.755,89	7.424.317,98	Pt201-Pt202	358°48'0,50"	57,21
Pt202	283.754,69	7.424.375,18	Pt202-Pt203	349°18'10,83"	35,25
Pt203	283.748,15	7.424.409,81	Pt203-Pt204	332°15'17,49"	20,21
Pt204	283.738,74	7.424.427,70	Pt204-Pt205	343°22'23,75"	33,33
Pt205	283.729,20	7.424.459,64	Pt205-Pt206	336°38'2,52"	13,86
Pt206	283.723,71	7.424.472,37	Pt206-Pt207	322°22'11,47"	37,87
Pt207	283.700,59	7.424.502,36	Pt207-Pt208	323°32'38,40"	32,47
Pt208	283.681,29	7.424.528,47	Pt208-Pt209	322°18'46,45"	129,21
Pt209	283.602,30	7.424.630,72	Pt209-Pt210	318°28'1,25"	29,13
Pt210	283.582,99	7.424.652,53	Pt210-Pt211	29°42'6,46"	10,14
Pt211	283.588,01	7.424.661,34	Pt211-Pt212	23°02'7,17"	154,99
Pt212	283.648,66	7.424.803,97	Pt212-Pt213	13°35'47,09"	100,80
Pt213	283.672,36	7.424.901,94	Pt213-Pt214	5°24'5,61"	117,46
Pt214	283.683,41	7.425.018,87	Pt214-Pt215	356°44'25,59"	133,82
Pt215	283.675,80	7.425.152,47	Pt215-Pt216	351°25'28,71"	112,39
Pt216	283.659,04	7.425.263,61	Pt216-Pt217	340°55'51,97"	122,52

Rua Floriano Peixoto, 158 - Centro
Cabreúva/SP - CEP: 13315-000
Tel.: 11 - 4528-8300
juridico@cabreúva.sp.gov.br
www.cabreuva.sp.gov.br

ZM1e VÉRTICE	COORDENADAS		LADO	AZIMUTE PLANO	DISTÂNCIA (m)
	E	N			
Pt217	283.619,02	7.425.379,41	Pt217-Pt218	108°20'1,40"	17,54
Pt218	283.635,67	7.425.373,89	Pt218-Pt219	141°08'49,51"	14,80
Pt219	283.644,95	7.425.362,36	Pt219-Pt220	153°28'35,58"	33,08
Pt220	283.659,72	7.425.332,77	Pt220-Pt221	139°34'23,01"	18,92
Pt221	283.671,99	7.425.318,37	Pt221-Pt222	115°51'42,82"	30,28
Pt222	283.699,23	7.425.305,16	Pt222-Pt223	108°39'23,75"	32,13
Pt223	283.729,68	7.425.294,88	Pt223-Pt224	92°02'4,50"	45,35
Pt224	283.775,00	7.425.293,27	Pt224-Pt225	75°14'17,76"	25,04
Pt225	283.799,21	7.425.299,65	Pt225-Pt226	73°04'32,98"	202,90
Pt226	283.993,32	7.425.358,71	Pt226-Pt227	71°36'52,89"	43,25
Pt227	284.034,37	7.425.372,36	Pt227-Pt228	65°12'16,92"	44,25
Pt228	284.074,54	7.425.390,91	Pt228-Pt229	67°32'40,57"	20,45
Pt229	284.093,44	7.425.398,73	Pt229-Pt230	82°31'2,27"	17,52
Pt230	284.110,81	7.425.401,01	Pt230-Pt231	96°59'31,56"	17,03
Pt231	284.127,72	7.425.398,93	Pt231-Pt232	106°46'3,29"	16,29
Pt232	284.143,32	7.425.394,23	Pt232-Pt233	107°26'24,13"	16,64
Pt233	284.159,19	7.425.389,25	Pt233-Pt234	107°03'24,84"	16,04
Pt234	284.174,52	7.425.384,54	Pt234-Pt235	100°13'26,33"	19,65
Pt235	284.193,86	7.425.381,06	Pt235-Pt236	90°29'8,21"	25,18
Pt236	284.219,04	7.425.380,84	Pt236-Pt237	86°43'11,96"	20,37
Pt237	284.239,37	7.425.382,01	Pt237-Pt238	81°58'10,43"	16,19
Pt238	284.255,41	7.425.384,27	Pt238-Pt239	78°02'0,23"	21,02
Pt239	284.275,97	7.425.388,63	Pt239-Pt0	77°49'25,84"	230,21

Rua Floriano Peixoto, 158 - Centro
Cabreúva/SP - CEP: 13315-000
Tel.: 11 - 4528-8300
juridico@cabreúva.sp.gov.br
www.cabreuva.sp.gov.br

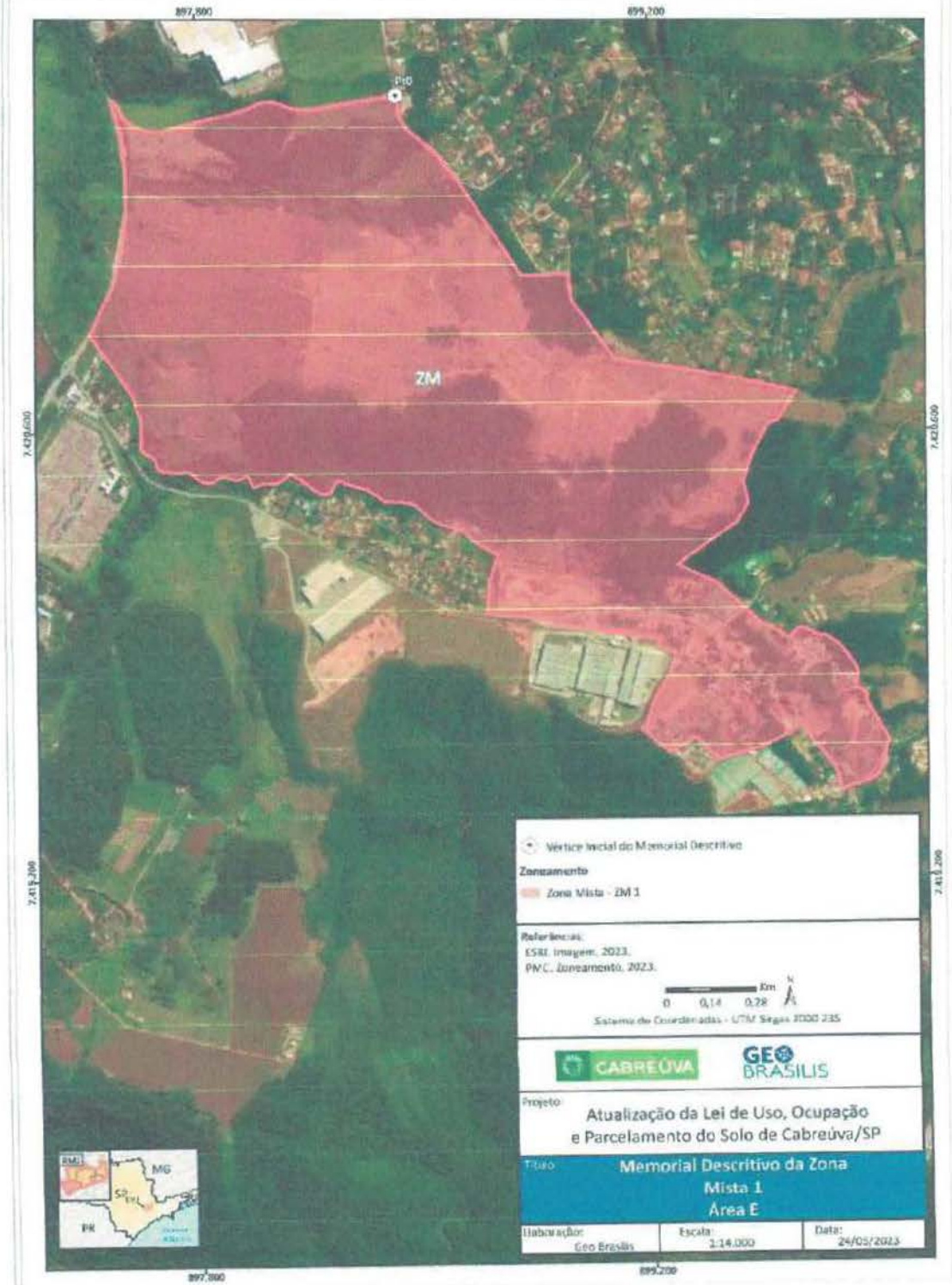

Rua Floriano Peixoto, 158 - Centro
Cabreúva/SP - CEP: 13315-000
Tel.: 11 - 4528-8300
juridico@cabreúva.sp.gov.br
www.cabreuva.sp.gov.br

ZONA MISTA 1 (Área F)

Área (ha): 55,03
MEMORIAL DESCRITIVO (em sentido horário)

ZM1f VÉRTICE	COORDENADAS		LADO	AZIMUTE PLANO	DISTÂNCIA (m)
	E	N			
Pt0	285.680,03	7.426.806,32	Pt0-Pt1	163°37'5,07"	78,38
Pt1	285.702,14	7.426.731,12	Pt1-Pt2	71°06'25,08"	120,09
Pt2	285.815,76	7.426.770,00	Pt2-Pt3	127°40'1,11"	272,48
Pt3	286.031,44	7.426.603,50	Pt3-Pt4	128°49'32,20"	108,79
Pt4	286.116,20	7.426.535,29	Pt4-Pt5	122°57'10,08"	40,94
Pt5	286.150,55	7.426.513,02	Pt5-Pt6	73°58'24,29"	206,90
Pt6	286.349,41	7.426.570,14	Pt6-Pt7	164°23'12,63"	20,61
Pt7	286.354,96	7.426.550,30	Pt7-Pt8	73°11'21,55"	260,44
Pt8	286.604,26	7.426.625,62	Pt8-Pt9	216°31'47,09"	148,24
Pt9	286.516,03	7.426.506,50	Pt9-Pt10	127°42'47,36"	166,77
Pt10	286.647,96	7.426.404,48	Pt10-Pt11	127°37'18,28"	154,77
Pt11	286.770,54	7.426.310,01	Pt11-Pt12	37°19'10,28"	287,13
Pt12	286.944,62	7.426.538,35	Pt12-Pt13	127°42'42,12"	147,29
Pt13	287.061,14	7.426.448,25	Pt13-Pt14	189°39'3,94"	31,42
Pt14	287.055,87	7.426.417,28	Pt14-Pt15	191°59'31,68"	86,20
Pt15	287.037,96	7.426.332,97	Pt15-Pt16	190°00'8,41"	42,23
Pt16	287.030,63	7.426.291,38	Pt16-Pt17	189°59'48,06"	115,48
Pt17	287.010,58	7.426.177,65	Pt17-Pt18	192°30'59,84"	30,76
Pt18	287.003,92	7.426.147,63	Pt18-Pt19	192°30'59,82"	8,97
Pt19	287.001,97	7.426.138,87	Pt19-Pt20	192°30'58,97"	90,82
Pt20	286.982,29	7.426.050,21	Pt20-Pt21	192°36'13,23"	64,61
Pt21	286.968,19	7.425.987,15	Pt21-Pt22	206°16'42,56"	44,68
Pt22	286.948,41	7.425.947,09	Pt22-Pt23	216°22'28,46"	64,02
Pt23	286.910,44	7.425.895,54	Pt23-Pt24	213°00'58,31"	96,19
Pt24	286.858,03	7.425.814,88	Pt24-Pt25	211°58'38,23"	87,22
Pt25	286.811,84	7.425.740,90	Pt25-Pt26	314°21'18,10"	423,50
Pt26	286.509,02	7.426.036,97	Pt26-Pt27	314°32'44,47"	110,11
Pt27	286.430,55	7.426.114,20	Pt27-Pt28	4°32'53,72"	45,90
Pt28	286.434,19	7.426.159,96	Pt28-Pt29	353°27'12,34"	10,25
Pt29	286.433,02	7.426.170,14	Pt29-Pt30	357°46'23,27"	26,18
Pt30	286.432,01	7.426.196,31	Pt30-Pt31	349°18'1,30"	24,28
Pt31	286.427,50	7.426.220,17	Pt31-Pt32	344°51'12,20"	27,19
Pt32	286.420,39	7.426.246,42	Pt32-Pt33	335°37'0,69"	33,66
Pt33	286.406,50	7.426.277,08	Pt33-Pt34	335°02'38,05"	25,07

Rua Floriano Peixoto, 158 - Centro
Cabreúva/SP - CEP: 13315-000
Tel.: 11 - 4528-8300
juridico@cabreúva.sp.gov.br
www.cabreuva.sp.gov.br

ZM1f VÉRTICE	COORDENADAS		LADO	AZIMUTE PLANO	DISTÂNCIA (m)
	E	N			
Pt34	286.395,92	7.426.299,81	Pt34-Pt35	324°19'29,84"	29,15
Pt35	286.378,92	7.426.323,49	Pt35-Pt36	319°18'33,01"	23,49
Pt36	286.363,60	7.426.341,30	Pt36-Pt37	314°03'6,95"	22,60
Pt37	286.347,36	7.426.357,01	Pt37-Pt38	312°18'34,26"	29,41
Pt38	286.325,61	7.426.376,81	Pt38-Pt39	307°22'55,35"	26,91
Pt39	286.304,23	7.426.393,15	Pt39-Pt40	308°19'54,70"	35,79
Pt40	286.276,16	7.426.415,34	Pt40-Pt41	306°44'20.61"	40,92
Pt41	286.243,37	7.426.439,82	Pt41-Pt42	308°11'56.25"	84,04
Pt42	286.177,38	7.426.491,87	Pt42-Pt43	252°28'10.78"	486,04
Pt43	285.713,91	7.426.345,46	Pt43-Pt44	285°59'39.74"	69,05
Pt44	285.647,50	7.426.364,50	Pt44-Pt45	286°55'44,33"	1,62
Pt45	285.645,95	7.426.364,97	Pt45-Pt46	286°55'48,16"	189,51
Pt46	285.464,65	7.426.420,16	Pt46-Pt47	290°02'48,53"	15,66
Pt47	285.449,94	7.426.425,53	Pt47-Pt48	92°17'18,87"	12,38
Pt48	285.462,31	7.426.425,03	Pt48-Pt49	82°03'12,18"	12,59
Pt49	285.474,78	7.426.426,77	Pt49-Pt50	69°03'11,99"	22,18
Pt50	285.495,49	7.426.434,70	Pt50-Pt51	70°45'11,61"	21,95
Pt51	285.516,21	7.426.441,94	Pt51-Pt52	72°21'26,18"	51,54
Pt52	285.565,32	7.426.457,56	Pt52-Pt53	343°47'5,32"	300,62
Pt53	285.481,38	7.426.746,21	Pt53-Pt0	73°10'0,03"	207,55

Prefeitura de Cabreúva
Gabinete
Setor Expediente

Rua Floriano Peixoto, 158 - Centro
Cabreúva/SP - CEP: 13315-000
Tel.: 11 - 4528-8300
juridico@cabreúva.sp.gov.br
www.cabreuva.sp.gov.br



Rua Floriano Peixoto, 158 - Centro
Cabreúva/SP - CEP: 13315-000
Tel.: 11 - 4528-8300
juridico@cabreúva.sp.gov.br
www.cabreuva.sp.gov.br

ZONA MISTA 1 (Área G)

Área (ha): 179,36
MEMORIAL DESCRITIVO (em sentido horário)

ZM1g VÉRTICE	COORDENADAS		LADO	AZIMUTE PLANO	DISTÂNCIA (m)
	E	N			
Pt0	283.239,96	7.424.061,03	Pt0-Pt1	118°23'26,10"	543,06
Pt1	283.717,71	7.423.802,81	Pt1-Pt2	31°13'57,87"	31,28
Pt2	283.733,93	7.423.829,56	Pt2-Pt3	91°20'40,60"	122,83
Pt3	283.856,73	7.423.826,68	Pt3-Pt4	111°53'58,01"	55,59
Pt4	283.908,30	7.423.805,94	Pt4-Pt5	97°46'9,86"	155,55
Pt5	284.062,43	7.423.784,92	Pt5-Pt6	99°42'18,65"	215,32
Pt6	284.274,66	7.423.748,62	Pt6-Pt7	98°37'15,33"	10,90
Pt7	284.285,43	7.423.746,98	Pt7-Pt8	177°00'23,82"	21,95
Pt8	284.286,58	7.423.725,07	Pt8-Pt9	187°05'27,28"	32,99
Pt9	284.282,51	7.423.692,34	Pt9-Pt10	196°50'3,42"	100,41
Pt10	284.253,43	7.423.596,23	Pt10-Pt11	164°39'55,78"	306,54
Pt11	284.334,49	7.423.300,60	Pt11-Pt12	265°38'46,49"	114,36
Pt12	284.220,47	7.423.291,92	Pt12-Pt13	161°05'50,70"	64,60
Pt13	284.241,40	7.423.230,80	Pt13-Pt14	210°35'7,54"	19,20
Pt14	284.231,63	7.423.214,27	Pt14-Pt15	216°28'53,15"	60,81
Pt15	284.195,47	7.423.165,38	Pt15-Pt16	233°56'5,27"	62,76
Pt16	284.144,74	7.423.128,43	Pt16-Pt17	238°49'52,10"	31,39
Pt17	284.117,88	7.423.112,19	Pt17-Pt18	101°11'15,31"	182,69
Pt18	284.297,11	7.423.076,74	Pt18-Pt19	181°49'45,54"	147,09
Pt19	284.292,41	7.422.929,73	Pt19-Pt20	173°48'43,72"	73,25
Pt20	284.300,31	7.422.856,90	Pt20-Pt21	169°52'49,98"	121,03
Pt21	284.321,57	7.422.737,75	Pt21-Pt22	158°18'47,14"	109,72
Pt22	284.362,12	7.422.635,80	Pt22-Pt23	197°39'16,67"	246,32
Pt23	284.287,41	7.422.401,09	Pt23-Pt24	281°49'25,64"	535,39
Pt24	283.763,39	7.422.510,79	Pt24-Pt25	310°50'9,16"	352,94
Pt25	283.496,36	7.422.741,57	Pt25-Pt26	313°41'48,18"	162,10
Pt26	283.379,15	7.422.853,56	Pt26-Pt27	264°52'33,70"	83,87
Pt27	283.295,62	7.422.846,07	Pt27-Pt28	288°53'5,30"	159,74
Pt28	283.144,47	7.422.897,77	Pt28-Pt29	331°09'17,61"	39,51
Pt29	283.125,41	7.422.932,38	Pt29-Pt30	290°38'53,67"	11,54
Pt30	283.114,61	7.422.936,45	Pt30-Pt31	320°28'52,63"	20,31
Pt31	283.101,69	7.422.952,12	Pt31-Pt32	302°18'57,87"	94,90
Pt32	283.021,49	7.423.002,85	Pt32-Pt33	302°18'56,61"	40,39
Pt33	282.987,35	7.423.024,45	Pt33-Pt34	272°06'42,37"	41,06

Rua Floriano Peixoto, 158 - Centro
Cabreúva/SP - CEP: 13315-000
Tel.: 11 - 4528-8300
juridico@cabreúva.sp.gov.br
www.cabreuva.sp.gov.br

ZM1g VÉRTICE	COORDENADAS		LADO	AZIMUTE PLANO	DISTÂNCIA (m)
	E	N			
Pt34	282.946,31	7.423.025,96	Pt34-Pt35	256°34'6,29"	63,03
Pt35	282.885,01	7.423.011,32	Pt35-Pt36	293°09'24,47"	114,36
Pt36	282.779,86	7.423.056,29	Pt36-Pt37	325°51'21,38"	303,18
Pt37	282.609,69	7.423.307,21	Pt37-Pt38	328°36'39,69"	215,29
Pt38	282.497,56	7.423.490,99	Pt38-Pt39	66°16'3,30"	188,35
Pt39	282.669,98	7.423.566,80	Pt39-Pt40	72°05'27,22"	97,74
Pt40	282.762,99	7.423.596,85	Pt40-Pt41	55°01'17,98"	62,47
Pt41	282.814,17	7.423.632,66	Pt41-Pt42	46°46'14,34"	342,78
Pt42	283.063,93	7.423.867,44	Pt42-Pt43	46°46'32,17"	81,25
Pt43	283.123,14	7.423.923,09	Pt43-Pt44	42°48'53,79"	116,44
Pt44	283.202,28	7.424.008,51	Pt44-Pt0	35°39'47,27"	64,64

Prefeitura de Cabreúva
Gabinete
Setor Expediente

Rua Floriano Peixoto, 158 - Centro
Cabreúva/SP - CEP: 13315-000
Tel.: 11 - 4528-8300
juridico@cabreúva.sp.gov.br
www.cabreuva.sp.gov.br

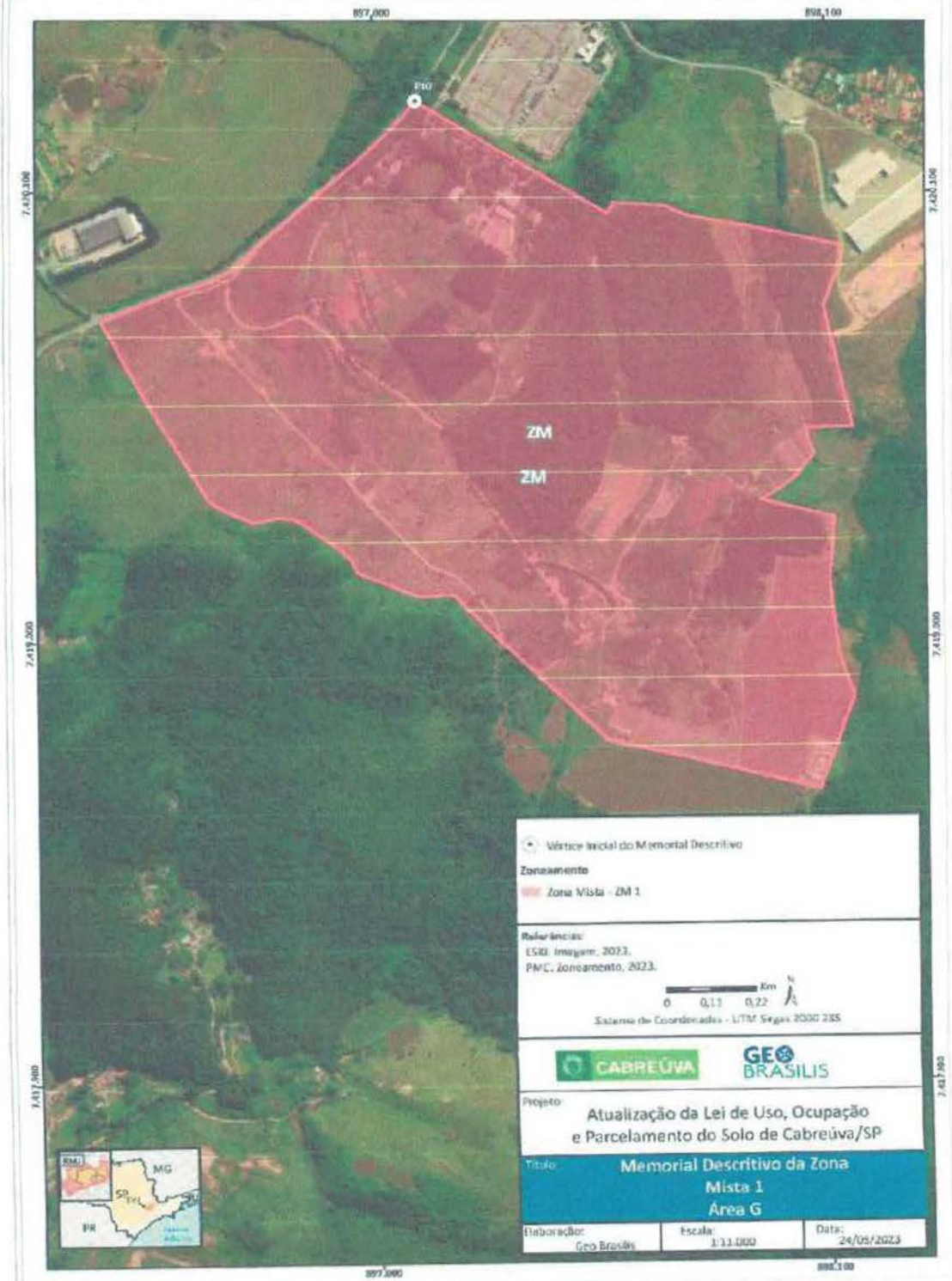

Prefeitura de Cabreúva
Gabinete
Setor Expediente

Rua Floriano Peixoto, 158 - Centro
Cabreúva/SP - CEP: 13315-000
Tel.: 11 - 4528-8300
juridico@cabreúva.sp.gov.br
www.cabreuva.sp.gov.br

ZONA MISTA 1 (Área H) (excluso polígono encravado da ZPC – Área A e da ZI – Área E)

Área (ha): 537,55
MEMORIAL DESCRITIVO (em sentido horário)

ZM1h VÉRTICE	COORDENADAS		LADO	AZIMUTE PLANO	DISTÂNCIA (m)
	E	N			
Pt0	281.676,73	7.422.405,19	Pt0-Pt1	118°09'1,21"	55,76
Pt1	281.725,89	7.422.378,88	Pt1-Pt2	135°50'57,88"	86,25
Pt2	281.785,97	7.422.317,00	Pt2-Pt3	143°45'37,95"	91,92
Pt3	281.840,31	7.422.242,86	Pt3-Pt4	100°55'0,38"	47,13
Pt4	281.886,59	7.422.233,93	Pt4-Pt5	113°59'29,54"	54,11
Pt5	281.936,02	7.422.211,93	Pt5-Pt6	154°55'38,02"	155,45
Pt6	282.001,90	7.422.071,13	Pt6-Pt7	48°24'57,68"	210,06
Pt7	282.159,02	7.422.210,55	Pt7-Pt8	153°38'7,93"	13,20
Pt8	282.164,88	7.422.198,73	Pt8-Pt9	153°41'44,50"	0,52
Pt9	282.165,11	7.422.198,26	Pt9-Pt10	153°45'56,89"	94,93
Pt10	282.207,07	7.422.113,11	Pt10-Pt11	153°48'18,45"	0,31
Pt11	282.207,21	7.422.112,83	Pt11-Pt12	153°50'38,75"	93,69
Pt12	282.248,51	7.422.028,74	Pt12-Pt13	153°25'52,73"	59,23
Pt13	282.275,00	7.421.975,76	Pt13-Pt14	92°43'7,47"	1,33
Pt14	282.276,33	7.421.975,70	Pt14-Pt15	98°26'23,71"	16,34
Pt15	282.292,49	7.421.973,30	Pt15-Pt16	102°25'54,73"	26,57
Pt16	282.318,44	7.421.967,58	Pt16-Pt17	106°24'22,00"	12,90
Pt17	282.330,82	7.421.963,94	Pt17-Pt18	107°54'54,81"	10,18
Pt18	282.340,50	7.421.960,80	Pt18-Pt19	109°25'19,68"	11,84
Pt19	282.351,67	7.421.956,87	Pt19-Pt20	114°26'6,73"	34,25
Pt20	282.382,85	7.421.942,70	Pt20-Pt21	119°23'53,97"	22,03
Pt21	282.402,05	7.421.931,88	Pt21-Pt22	122°21'45,06"	20,84
Pt22	282.419,65	7.421.920,73	Pt22-Pt23	125°18'18,61"	10,31
Pt23	282.428,06	7.421.914,77	Pt23-Pt24	131°24'33,71"	44,20
Pt24	282.461,21	7.421.885,54	Pt24-Pt25	137°24'49,06"	9,40
Pt25	282.467,57	7.421.878,61	Pt25-Pt26	139°19'12,25"	14,37
Pt26	282.476,94	7.421.867,72	Pt26-Pt27	141°12'59,93"	11,12
Pt27	282.483,90	7.421.859,05	Pt27-Pt28	146°15'59,72"	38,94
Pt28	282.505,53	7.421.826,67	Pt28-Pt29	151°15'2,86"	12,14
Pt29	282.511,37	7.421.816,03	Pt29-Pt30	155°25'5,21"	33,29
Pt30	282.525,21	7.421.785,75	Pt30-Pt31	159°32'53,13"	26,09

Rua Floriano Peixoto, 158 - Centro
Cabreúva/SP - CEP: 13315-000
Tel.: 11 - 4528-8300
juridico@cabreúva.sp.gov.br
www.cabreuva.sp.gov.br

ZM1h VÉRTICE	COORDENADAS		LADO	AZIMUTE PLANO	DISTÂNCIA (m)
	E	N			
Pt31	282.534,33	7.421.761,31	Pt31-Pt32	165°39'12,16"	50,06
Pt32	282.546,74	7.421.712,81	Pt32-Pt33	171°42'32,27"	39,81
Pt33	282.552,48	7.421.673,42	Pt33-Pt34	173°59'18,78"	19,03
Pt34	282.554,47	7.421.654,49	Pt34-Pt35	176°15'58,73"	4,23
Pt35	282.554,74	7.421.650,27	Pt35-Pt36	176°15'56,27"	34,93
Pt36	282.557,02	7.421.615,41	Pt36-Pt37	178°01'38,05"	14,74
Pt37	282.557,53	7.421.600,68	Pt37-Pt38	179°47'19,27"	29,96
Pt38	282.557,64	7.421.570,72	Pt38-Pt39	181°50'46,07"	17,22
Pt39	282.557,08	7.421.553,51	Pt39-Pt40	183°54'16,84"	21,23
Pt40	282.555,64	7.421.532,33	Pt40-Pt41	186°06'45,24"	18,42
Pt41	282.553,67	7.421.514,01	Pt41-Pt42	188°19'26,61"	142,70
Pt42	282.533,02	7.421.372,81	Pt42-Pt43	188°40'14,67"	2,88
Pt43	282.532,58	7.421.369,96	Pt43-Pt44	189°01'2,19"	77,92
Pt44	282.520,37	7.421.293,00	Pt44-Pt45	191°07'56,40"	17,53
Pt45	282.516,98	7.421.275,80	Pt45-Pt46	193°15'11,68"	37,88
Pt46	282.508,30	7.421.238,93	Pt46-Pt47	195°38'37,19"	19,64
Pt47	282.503,01	7.421.220,02	Pt47-Pt48	198°02'35,87"	12,72
Pt48	282.499,06	7.421.207,93	Pt48-Pt49	199°47'45,43"	14,23
Pt49	282.494,24	7.421.194,54	Pt49-Pt50	201°33'14,19"	12,54
Pt50	282.489,64	7.421.182,88	Pt50-Pt51	203°30'0,20"	15,63
Pt51	282.483,41	7.421.168,54	Pt51-Pt52	205°27'15,59"	9,95
Pt52	282.479,13	7.421.159,56	Pt52-Pt53	207°08'39,23"	13,41
Pt53	282.473,01	7.421.147,63	Pt53-Pt54	208°50'25,15"	6,90
Pt54	282.469,69	7.421.141,59	Pt54-Pt55	206°33'42,51"	11,06
Pt55	282.464,74	7.421.131,70	Pt55-Pt56	213°13'1,12"	51,81
Pt56	282.436,36	7.421.088,35	Pt56-Pt57	219°59'28,15"	23,80
Pt57	282.421,06	7.421.070,11	Pt57-Pt58	220°37'6,31"	4,72
Pt58	282.417,99	7.421.066,53	Pt58-Pt59	221°15'10,69"	0,75
Pt59	282.417,50	7.421.065,97	Pt59-Pt60	121°46'3,93"	23,65
Pt60	282.437,61	7.421.053,52	Pt60-Pt61	212°52'27,61"	111,83
Pt61	282.376,91	7.420.959,60	Pt61-Pt62	303°01'47,53"	52,02
Pt62	282.333,29	7.420.987,95	Pt62-Pt63	231°08'2,48"	41,41
Pt63	282.301,05	7.420.961,97	Pt63-Pt64	171°24'36,21"	30,91
Pt64	282.305,66	7.420.931,40	Pt64-Pt65	139°26'17,03"	7,58
Pt65	282.310,59	7.420.925,64	Pt65-Pt66	142°02'9,54"	19,78
Pt66	282.322,76	7.420.910,05	Pt66-Pt67	144°36'56,49"	91,79
Pt67	282.375,91	7.420.835,21	Pt67-Pt68	147°39'21,68"	23,65

Rua Floriano Peixoto, 158 - Centro
Cabreúva/SP - CEP: 13315-000
Tel.: 11 - 4528-8300
juridico@cabreúva.sp.gov.br
www.cabreuva.sp.gov.br

ZM1h VÉRTICE	COORDENADAS		LADO	AZIMUTE PLANO	DISTÂNCIA (m)
	E	N			
Pt68	282.388,57	7.420.815,23	Pt68-Pt69	150°40'21,12"	64,20
Pt69	282.420,01	7.420.759,26	Pt69-Pt70	150°18'22,90"	45,70
Pt70	282.442,65	7.420.719,56	Pt70-Pt71	152°01'54,94"	13,67
Pt71	282.449,06	7.420.707,48	Pt71-Pt72	153°45'1,21"	55,28
Pt72	282.473,51	7.420.657,91	Pt72-Pt73	157°14'10,82"	28,04
Pt73	282.484,36	7.420.632,05	Pt73-Pt74	160°41'50,53"	62,42
Pt74	282.504,99	7.420.573,14	Pt74-Pt75	163°32'55,40"	23,37
Pt75	282.511,61	7.420.550,73	Pt75-Pt76	166°23'16,19"	59,61
Pt76	282.525,64	7.420.492,79	Pt76-Pt77	172°13'20,51"	48,44
Pt77	282.532,19	7.420.444,80	Pt77-Pt78	178°01'56,10"	16,77
Pt78	282.532,77	7.420.428,04	Pt78-Pt79	187°56'48,09"	82,27
Pt79	282.521,40	7.420.346,57	Pt79-Pt80	197°56'59,41"	14,32
Pt80	282.516,99	7.420.332,95	Pt80-Pt81	205°59'49,25"	19,61
Pt81	282.508,39	7.420.315,32	Pt81-Pt82	101°42'53,74"	12,95
Pt82	282.521,07	7.420.312,69	Pt82-Pt83	77°43'39,75"	1,68
Pt83	282.522,72	7.420.313,05	Pt83-Pt84	78°41'19,40"	4,18
Pt84	282.526,81	7.420.313,86	Pt84-Pt85	79°38'46,27"	6,36
Pt85	282.533,07	7.420.315,01	Pt85-Pt86	80°36'23,15"	4,18
Pt86	282.537,19	7.420.315,69	Pt86-Pt87	81°33'49,93"	6,35
Pt87	282.543,47	7.420.316,62	Pt87-Pt88	82°31'21,37"	4,18
Pt88	282.547,62	7.420.317,17	Pt88-Pt89	83°28'56,47"	6,34
Pt89	282.553,92	7.420.317,89	Pt89-Pt90	84°26'31,97"	4,18
Pt90	282.558,08	7.420.318,29	Pt90-Pt91	85°24'0,70"	6,33
Pt91	282.564,38	7.420.318,80	Pt91-Pt92	86°21'30,57"	4,18
Pt92	282.568,55	7.420.319,06	Pt92-Pt93	87°19'5,17"	6,33
Pt93	282.574,88	7.420.319,36	Pt93-Pt94	88°16'44,09"	4,18
Pt94	282.579,06	7.420.319,48	Pt94-Pt95	89°14'11,66"	6,32
Pt95	282.585,38	7.420.319,57	Pt95-Pt96	90°11'40,94"	4,18
Pt96	282.589,55	7.420.319,55	Pt96-Pt97	91°09'17,52"	6,33
Pt97	282.595,88	7.420.319,43	Pt97-Pt98	92°06'46,54"	4,18
Pt98	282.600,06	7.420.319,27	Pt98-Pt99	93°04'19,98"	6,33
Pt99	282.606,38	7.420.318,93	Pt99-Pt100	94°01'49,52"	4,18
Pt100	282.610,55	7.420.318,64	Pt100-Pt101	94°59'25,72"	6,34
Pt101	282.616,87	7.420.318,09	Pt101-Pt102	95°57'2,62"	4,18
Pt102	282.621,02	7.420.317,66	Pt102-Pt103	96°25'41,31"	3,17
Pt103	282.624,18	7.420.317,30	Pt103-Pt104	96°54'29,82"	12,35
Pt104	282.636,44	7.420.315,81	Pt104-Pt105	92°10'44,83"	0,99

Rua Floriano Peixoto, 158 - Centro
Cabreúva/SP - CEP: 13315-000
Tel.: 11 - 4528-8300
juridico@cabreúva.sp.gov.br
www.cabreuva.sp.gov.br

ZM1h VÉRTICE	COORDENADAS		LADO	AZIMUTE PLANO	DISTÂNCIA (m)
	E	N			
Pt105	282.637,43	7.420.315,78	Pt105-Pt106	90°14'22,59"	1,17
Pt106	282.638,60	7.420.315,77	Pt106-Pt107	88°19'7,55"	1,17
Pt107	282.639,78	7.420.315,81	Pt107-Pt108	86°22'59,63"	1,17
Pt108	282.640,94	7.420.315,88	Pt108-Pt109	84°27'26,12"	1,16
Pt109	282.642,10	7.420.315,99	Pt109-Pt110	82°31'50,52"	1,15
Pt110	282.643,24	7.420.316,14	Pt110-Pt111	80°35'57,50"	4,34
Pt111	282.647,52	7.420.316,85	Pt111-Pt112	81°34'33,54"	6,47
Pt112	282.653,92	7.420.317,80	Pt112-Pt113	82°33'13,84"	141,54
Pt113	282.794,27	7.420.336,14	Pt113-Pt114	82°34'40,87"	2,65
Pt114	282.796,90	7.420.336,48	Pt114-Pt115	83°32'25,95"	6,36
Pt115	282.803,22	7.420.337,20	Pt115-Pt116	84°30'5,63"	2,57
Pt116	282.805,77	7.420.337,45	Pt116-Pt117	85°27'55,89"	6,35
Pt117	282.812,11	7.420.337,95	Pt117-Pt118	86°25'40,24"	2,57
Pt118	282.814,67	7.420.338,11	Pt118-Pt119	87°23'28,82"	6,36
Pt119	282.821,02	7.420.338,40	Pt119-Pt120	88°21'15,50"	2,57
Pt120	282.823,58	7.420.338,47	Pt120-Pt121	89°18'57,07"	6,34
Pt121	282.829,92	7.420.338,55	Pt121-Pt122	90°16'36,60"	2,57
Pt122	282.832,49	7.420.338,53	Pt122-Pt123	91°14'21,35"	6,35
Pt123	282.838,84	7.420.338,40	Pt123-Pt124	92°11'58,54"	2,57
Pt124	282.841,40	7.420.338,30	Pt124-Pt125	93°09'49,22"	6,35
Pt125	282.847,74	7.420.337,95	Pt125-Pt126	94°07'29,08"	2,57
Pt126	282.850,30	7.420.337,76	Pt126-Pt127	95°05'23,89"	6,38
Pt127	282.856,65	7.420.337,20	Pt127-Pt128	96°03'17,75"	2,57
Pt128	282.859,21	7.420.336,93	Pt128-Pt129	97°00'53,12"	6,36
Pt129	282.865,52	7.420.336,15	Pt129-Pt130	97°58'32,57"	2,57
Pt130	282.868,06	7.420.335,79	Pt130-Pt131	98°56'14,97"	6,38
Pt131	282.874,37	7.420.334,80	Pt131-Pt132	99°53'56,71"	2,57
Pt132	282.876,90	7.420.334,36	Pt132-Pt133	100°51'44,33"	6,41
Pt133	282.883,20	7.420.333,15	Pt133-Pt134	101°49'27,79"	2,57
Pt134	282.885,71	7.420.332,63	Pt134-Pt135	102°47'17,53"	6,42
Pt135	282.891,97	7.420.331,21	Pt135-Pt136	103°44'51,51"	2,57
Pt136	282.894,46	7.420.330,60	Pt136-Pt137	104°42'39,67"	6,45
Pt137	282.900,70	7.420.328,96	Pt137-Pt138	105°40'24,16"	2,57
Pt138	282.903,17	7.420.328,26	Pt138-Pt139	106°38'12,79"	6,48
Pt139	282.909,38	7.420.326,41	Pt139-Pt140	107°35'59,08"	2,57
Pt140	282.911,82	7.420.325,63	Pt140-Pt141	108°33'40,17"	6,50
Pt141	282.917,99	7.420.323,56	Pt141-Pt142	109°31'20,16"	2,57

Rua Floriano Peixoto, 158 - Centro
Cabreúva/SP - CEP: 13315-000
Tel.: 11 - 4528-8300
juridico@cabreúva.sp.gov.br
www.cabreuva.sp.gov.br

ZM1h VÉRTICE	COORDENADAS		LADO	AZIMUTE PLANO	DISTÂNCIA (m)
	E	N			
Pt142	282.920,41	7.420.322,71	Pt142-Pt143	110°29'9,87"	6,54
Pt143	282.926,53	7.420.320,42	Pt143-Pt144	111°26'50,51"	2,57
Pt144	282.928,92	7.420.319,48	Pt144-Pt145	112°24'33,41"	6,57
Pt145	282.934,99	7.420.316,98	Pt145-Pt146	113°22'13,36"	2,57
Pt146	282.937,34	7.420.315,96	Pt146-Pt147	114°20'0,06"	6,62
Pt147	282.943,37	7.420.313,23	Pt147-Pt148	115°17'45,41"	2,57
Pt148	282.945,69	7.420.312,14	Pt148-Pt149	116°15'35,18"	6,65
Pt149	282.951,65	7.420.309,19	Pt149-Pt150	117°13'7,11"	2,53
Pt150	282.953,91	7.420.308,04	Pt150-Pt151	117°15'2,66"	0,03
Pt151	282.953,94	7.420.308,02	Pt151-Pt152	118°10'59,33"	6,69
Pt152	282.959,83	7.420.304,86	Pt152-Pt153	119°08'41,31"	2,57
Pt153	282.962,07	7.420.303,61	Pt153-Pt154	120°06'28,48"	6,74
Pt154	282.967,91	7.420.300,23	Pt154-Pt155	121°04'14,09"	2,57
Pt155	282.970,10	7.420.298,91	Pt155-Pt156	122°17'51,09"	8,65
Pt156	282.977,41	7.420.294,29	Pt156-Pt157	123°31'14,89"	16,12
Pt157	282.990,85	7.420.285,38	Pt157-Pt158	123°59'33,09"	3,34
Pt158	282.993,62	7.420.283,52	Pt158-Pt159	124°27'43,64"	16,74
Pt159	283.007,43	7.420.274,04	Pt159-Pt160	125°06'55,61"	4,65
Pt160	283.011,23	7.420.271,37	Pt160-Pt161	125°45'55,49"	14,96
Pt161	283.023,36	7.420.262,63	Pt161-Pt162	126°14'15,26"	3,37
Pt162	283.026,08	7.420.260,63	Pt162-Pt163	126°42'24,92"	11,79
Pt163	283.035,54	7.420.253,59	Pt163-Pt164	127°38'17,56"	6,69
Pt164	283.040,84	7.420.249,50	Pt164-Pt165	128°33'56,71"	10,83
Pt165	283.049,30	7.420.242,75	Pt165-Pt166	128°58'44,57"	2,98
Pt166	283.051,62	7.420.240,87	Pt166-Pt167	129°23'22,37"	10,94
Pt167	283.060,08	7.420.233,93	Pt167-Pt168	129°39'10,58"	1,91
Pt168	283.061,55	7.420.232,71	Pt168-Pt169	129°55'0,69"	11,29
Pt169	283.070,21	7.420.225,46	Pt169-Pt170	129°59'56,79"	0,61
Pt170	283.070,68	7.420.225,07	Pt170-Pt171	130°05'9,03"	17,12
Pt171	283.083,78	7.420.214,04	Pt171-Pt172	128°27'11,74"	4,12
Pt172	283.087,00	7.420.211,48	Pt172-Pt173	125°18'34,76"	25,28
Pt173	283.107,63	7.420.196,87	Pt173-Pt174	122°07'48,44"	21,48
Pt174	283.125,82	7.420.185,45	Pt174-Pt175	102°51'21,20"	0,91
Pt175	283.126,71	7.420.185,25	Pt175-Pt176	103°44'31,03"	5,55
Pt176	283.132,10	7.420.183,93	Pt176-Pt177	99°05'39,65"	5,78
Pt177	283.137,81	7.420.183,01	Pt177-Pt178	100°31'41,43"	13,50
Pt178	283.151,09	7.420.180,55	Pt178-Pt179	100°37'32,47"	0,64

PREFEITURA DE CABREÚVA

Prefeitura de Cabreúva
Gabinete
Setor Expediente

Rua Floriano Peixoto, 158 - Centro
Cabreúva/SP - CEP: 13315-000
Tel.: 11 - 4528-8300
juridico@cabreúva.sp.gov.br
www.cabreuva.sp.gov.br

ZM1h VÉRTICE	COORDENADAS		LADO	AZIMUTE PLANO	DISTÂNCIA (m)
	E	N			
Pt179	283.151,72	7.420.180,43	Pt179-Pt180	100°43'15,06"	13,06
Pt180	283.164,55	7.420.178,00	Pt180-Pt181	100°42'19,97"	17,77
Pt181	283.182,01	7.420.174,70	Pt181-Pt182	100°45'35,05"	0,38
Pt182	283.182,38	7.420.174,63	Pt182-Pt183	100°49'11,87"	11,57
Pt183	283.193,74	7.420.172,45	Pt183-Pt184	100°53'4,21"	0,42
Pt184	283.194,16	7.420.172,37	Pt184-Pt185	100°56'49,48"	12,52
Pt185	283.206,45	7.420.170,00	Pt185-Pt186	100°54'22,73"	1,96
Pt186	283.208,37	7.420.169,63	Pt186-Pt187	100°54'22,86"	19,35
Pt187	283.227,37	7.420.165,97	Pt187-Pt188	101°01'49,83"	0,83
Pt188	283.228,19	7.420.165,81	Pt188-Pt189	101°09'17,46"	15,35
Pt189	283.243,24	7.420.162,84	Pt189-Pt190	100°56'57,91"	15,08
Pt190	283.258,05	7.420.159,97	Pt190-Pt191	100°59'36,31"	0,36
Pt191	283.258,40	7.420.159,91	Pt191-Pt192	101°03'21,60"	15,37
Pt192	283.273,49	7.420.156,96	Pt192-Pt193	100°59'29,07"	14,64
Pt193	283.287,86	7.420.154,17	Pt193-Pt194	100°39'37,76"	14,24
Pt194	283.301,85	7.420.151,53	Pt194-Pt195	100°48'57,66"	1,06
Pt195	283.302,90	7.420.151,33	Pt195-Pt196	100°58'49,43"	14,66
Pt196	283.317,29	7.420.148,54	Pt196-Pt197	101°08'2,18"	1,01
Pt197	283.318,28	7.420.148,34	Pt197-Pt198	101°17'0,02"	12,63
Pt198	283.330,67	7.420.145,87	Pt198-Pt199	100°37'18,96"	12,36
Pt199	283.342,82	7.420.143,59	Pt199-Pt200	100°56'14,15"	2,10
Pt200	283.344,88	7.420.143,20	Pt200-Pt201	101°15'4,94"	18,52
Pt201	283.363,04	7.420.139,58	Pt201-Pt202	101°01'48,39"	9,34
Pt202	283.372,21	7.420.137,80	Pt202-Pt203	100°44'52,99"	11,20
Pt203	283.383,22	7.420.135,71	Pt203-Pt204	100°42'40,05"	42,02
Pt204	283.424,51	7.420.127,90	Pt204-Pt205	100°52'45,76"	1,09
Pt205	283.425,58	7.420.127,69	Pt205-Pt206	101°02'20,22"	22,18
Pt206	283.447,35	7.420.123,44	Pt206-Pt207	100°56'10,21"	15,01
Pt207	283.462,09	7.420.120,60	Pt207-Pt208	101°10'40,42"	1,61
Pt208	283.463,67	7.420.120,28	Pt208-Pt209	101°25'9,51"	14,76
Pt209	283.478,14	7.420.117,36	Pt209-Pt210	101°12'24,21"	22,33
Pt210	283.500,04	7.420.113,02	Pt210-Pt211	101°38'59,67"	2,95
Pt211	283.502,93	7.420.112,43	Pt211-Pt212	102°05'32,17"	14,80
Pt212	283.517,41	7.420.109,32	Pt212-Pt213	102°49'14,58"	4,86
Pt213	283.522,15	7.420.108,24	Pt213-Pt214	103°32'55,08"	13,80
Pt214	283.535,57	7.420.105,01	Pt214-Pt215	103°58'26,89"	2,84
Pt215	283.538,33	7.420.104,32	Pt215-Pt216	104°23'52,96"	13,58

Rua Floriano Peixoto, 158 - Centro
Cabreúva/SP - CEP: 13315-000
Tel.: 11 - 4528-8300
juridico@cabreúva.sp.gov.br
www.cabreuva.sp.gov.br

ZM1h VÉRTICE	COORDENADAS		LADO	AZIMUTE PLANO	DISTÂNCIA (m)
	E	N			
Pt216	283.551,48	7.420.100,95	Pt216-Pt217	104°50'33,32"	2,98
Pt217	283.554,37	7.420.100,18	Pt217-Pt218	105°17'17,55"	14,15
Pt218	283.568,02	7.420.096,45	Pt218-Pt219	105°31'25,40"	1,58
Pt219	283.569,54	7.420.096,03	Pt219-Pt220	105°45'30,78"	14,74
Pt220	283.583,73	7.420.092,02	Pt220-Pt221	106°00'25,10"	1,67
Pt221	283.585,34	7.420.091,56	Pt221-Pt222	106°15'25,35"	15,28
Pt222	283.600,01	7.420.087,28	Pt222-Pt223	106°22'23,88"	0,80
Pt223	283.600,78	7.420.087,06	Pt223-Pt224	106°29'37,31"	15,43
Pt224	283.615,57	7.420.082,68	Pt224-Pt225	106°52'12,18"	2,54
Pt225	283.618,00	7.420.081,94	Pt225-Pt226	107°14'52,79"	14,40
Pt226	283.631,76	7.420.077,67	Pt226-Pt227	107°43'35,57"	3,23
Pt227	283.634,83	7.420.076,69	Pt227-Pt228	108°12'17,31"	11,79
Pt228	283.646,03	7.420.073,01	Pt228-Pt229	107°37'48,86"	14,30
Pt229	283.659,66	7.420.068,67	Pt229-Pt230	107°44'54,07"	0,77
Pt230	283.660,39	7.420.068,44	Pt230-Pt231	107°51'30,39"	6,34
Pt231	283.666,43	7.420.066,50	Pt231-Pt232	108°40'32,19"	5,52
Pt232	283.671,66	7.420.064,73	Pt232-Pt233	109°29'30,03"	6,34
Pt233	283.677,63	7.420.062,61	Pt233-Pt234	109°38'51,84"	1,08
Pt234	283.678,64	7.420.062,25	Pt234-Pt235	109°48'32,33"	13,66
Pt235	283.691,49	7.420.057,62	Pt235-Pt236	109°59'18,12"	1,21
Pt236	283.692,63	7.420.057,21	Pt236-Pt237	110°09'53,41"	7,11
Pt237	283.699,31	7.420.054,76	Pt237-Pt238	111°01'16,24"	5,82
Pt238	283.704,74	7.420.052,67	Pt238-Pt239	111°52'34,46"	6,82
Pt239	283.711,07	7.420.050,13	Pt239-Pt240	111°42'22,66"	3,74
Pt240	283.714,54	7.420.048,75	Pt240-Pt241	109°39'19,73"	3,49
Pt241	283.717,83	7.420.047,57	Pt241-Pt242	109°20'7,37"	20,59
Pt242	283.737,26	7.420.040,75	Pt242-Pt243	110°02'28,60"	4,78
Pt243	283.741,75	7.420.039,12	Pt243-Pt244	110°44'40,29"	21,13
Pt244	283.761,51	7.420.031,63	Pt244-Pt245	111°27'0,56"	4,80
Pt245	283.765,98	7.420.029,88	Pt245-Pt246	112°09'16,61"	17,94
Pt246	283.782,59	7.420.023,11	Pt246-Pt247	110°16'55,94"	89,60
Pt247	283.866,64	7.419.992,05	Pt247-Pt248	110°11'10,74"	18,98
Pt248	283.884,46	7.419.985,50	Pt248-Pt249	110°15'13,29"	0,39
Pt249	283.884,83	7.419.985,36	Pt249-Pt250	110°18'7,27"	18,10
Pt250	283.901,80	7.419.979,08	Pt250-Pt251	109°55'13,37"	15,22
Pt251	283.916,11	7.419.973,90	Pt251-Pt252	108°27'17,54"	14,19
Pt252	283.929,57	7.419.969,41	Pt252-Pt253	107°43'6,39"	16,51

Prefeitura de Cabreúva
Gabinete
Setor Expediente

Rua Floriano Peixoto, 158 - Centro
Cabreúva/SP - CEP: 13315-000
Tel.: 11 - 4528-8300
juridico@cabreúva.sp.gov.br
www.cabreuva.sp.gov.br

ZM1h VÉRTICE	COORDENADAS		LADO	AZIMUTE PLANO	DISTÂNCIA (m)
	E	N			
Pt253	283.945,29	7.419.964,38	Pt253-Pt254	107°47'37,34"	0,47
Pt254	283.945,74	7.419.964,24	Pt254-Pt255	107°51'29,48"	16,32
Pt255	283.961,28	7.419.959,23	Pt255-Pt256	107°10'46,94"	15,45
Pt256	283.976,04	7.419.954,67	Pt256-Pt257	107°07'41,15"	15,46
Pt257	283.990,81	7.419.950,12	Pt257-Pt258	107°05'39,51"	13,96
Pt258	284.004,16	7.419.946,01	Pt258-Pt259	106°23'50,86"	13,76
Pt259	284.017,36	7.419.942,13	Pt259-Pt260	106°48'36,92"	2,78
Pt260	284.020,02	7.419.941,33	Pt260-Pt261	107°13'22,67"	14,85
Pt261	284.034,21	7.419.936,93	Pt261-Pt262	107°44'54,37"	3,54
Pt262	284.037,57	7.419.935,85	Pt262-Pt263	108°16'16,86"	15,39
Pt263	284.052,19	7.419.931,02	Pt263-Pt264	108°40'35,82"	2,73
Pt264	284.054,78	7.419.930,15	Pt264-Pt265	109°04'42,57"	16,76
Pt265	284.070,61	7.419.924,67	Pt265-Pt266	109°53'25,65"	5,5
Pt266	284.075,78	7.419.922,80	Pt266-Pt267	110°42'3,50"	17,93
Pt267	284.092,56	7.419.916,46	Pt267-Pt268	111°06'8,27"	2,73
Pt268	284.095,10	7.419.915,48	Pt268-Pt269	111°30'11,80"	17,18
Pt269	284.111,08	7.419.909,18	Pt269-Pt270	110°54'23,34"	15,94
Pt270	284.125,98	7.419.903,49	Pt270-Pt271	109°59'25,97"	16,12
Pt271	284.141,12	7.419.897,98	Pt271-Pt272	109°28'33,91"	17,51
Pt272	284.157,63	7.419.892,15	Pt272-Pt273	109°22'33,91"	18,2
Pt273	284.174,80	7.419.886,11	Pt273-Pt274	109°26'9,08"	0,38
Pt274	284.175,16	7.419.885,98	Pt274-Pt275	109°29'17,67"	17,56
Pt275	284.191,71	7.419.880,13	Pt275-Pt276	109°08'1,12"	6,1
Pt276	284.197,48	7.419.878,12	Pt276-Pt277	107°59'3,77"	6,71
Pt277	284.203,86	7.419.876,05	Pt277-Pt278	108°04'0,65"	0,58
Pt278	284.204,40	7.419.875,87	Pt278-Pt279	108°09'16,89"	15,72
Pt279	284.219,34	7.419.870,98	Pt279-Pt280	108°20'7,55"	1,2
Pt280	284.220,48	7.419.870,60	Pt280-Pt281	108°30'37,69"	12,91
Pt281	284.232,72	7.419.866,50	Pt281-Pt282	107°48'15,12"	11,19
Pt282	284.243,38	7.419.863,08	Pt282-Pt283	107°38'17,97"	9,95
Pt283	284.252,86	7.419.860,06	Pt283-Pt284	107°36'50,10"	10,69
Pt284	284.263,05	7.419.856,83	Pt284-Pt285	107°24'58,42"	35,99
Pt285	284.297,38	7.419.846,06	Pt285-Pt286	106°59'18,53"	17,02
Pt286	284.313,66	7.419.841,08	Pt286-Pt287	105°34'31,90"	14,92
Pt287	284.328,04	7.419.837,08	Pt287-Pt288	104°04'35,89"	15,62
Pt288	284.343,19	7.419.833,28	Pt288-Pt289	103°21'9,19"	17,36
Pt289	284.360,08	7.419.829,27	Pt289-Pt290	103°35'23,02"	1,6

Rua Floriano Peixoto, 158 - Centro
Cabreúva/SP - CEP: 13315-000
Tel.: 11 - 4528-8300
juridico@cabreúva.sp.gov.br
www.cabreuva.sp.gov.br

ZM1h VÉRTICE	COORDENADAS		LADO	AZIMUTE PLANO	DISTÂNCIA (m)
	E	N			
Pt290	284.361,64	7.419.828,89	Pt290-Pt291	103°49'55,46"	17,51
Pt291	284.378,64	7.419.824,71	Pt291-Pt292	103°32'58,56"	17,05
Pt292	284.395,22	7.419.820,71	Pt292-Pt293	103°23'41,22"	8,59
Pt293	284.403,58	7.419.818,72	Pt293-Pt294	104°13'52,03"	5,6
Pt294	284.409,00	7.419.817,34	Pt294-Pt295	105°04'0,67"	8,85
Pt295	284.417,55	7.419.815,04	Pt295-Pt296	105°07'35,69"	0,41
Pt296	284.417,94	7.419.814,94	Pt296-Pt297	105°11'14,25"	3,47
Pt297	284.421,30	7.419.814,03	Pt297-Pt298	103°45'25,26"	1,08
Pt298	284.422,35	7.419.813,77	Pt298-Pt299	102°19'25,42"	3,48
Pt299	284.425,75	7.419.813,03	Pt299-Pt300	102°19'52,71"	5,73
Pt300	284.431,36	7.419.811,80	Pt300-Pt301	103°03'10,43"	4,82
Pt301	284.436,05	7.419.810,71	Pt301-Pt302	103°46'26,08"	5,71
Pt302	284.441,60	7.419.809,35	Pt302-Pt303	104°29'47,44"	4,84
Pt303	284.446,28	7.419.808,14	Pt303-Pt304	105°13'7,32"	5,64
Pt304	284.451,73	7.419.806,66	Pt304-Pt305	105°10'44,10"	2,84
Pt305	284.454,47	7.419.805,92	Pt305-Pt306	103°39'30,03"	0,37
Pt306	284.454,83	7.419.805,83	Pt306-Pt307	102°08'15,61"	2,92
Pt307	284.457,69	7.419.805,21	Pt307-Pt308	102°14'21,14"	0,68
Pt308	284.458,35	7.419.805,07	Pt308-Pt309	102°20'25,21"	3,92
Pt309	284.462,18	7.419.804,23	Pt309-Pt310	103°18'11,83"	6,43
Pt310	284.468,44	7.419.802,75	Pt310-Pt311	104°15'51,55"	3,92
Pt311	284.472,24	7.419.801,79	Pt311-Pt312	105°13'42,34"	6,46
Pt312	284.478,47	7.419.800,09	Pt312-Pt313	106°11'26,52"	3,92
Pt313	284.482,24	7.419.799,00	Pt313-Pt314	107°09'6,43"	6,47
Pt314	284.488,42	7.419.797,09	Pt314-Pt315	108°06'40,55"	3,92
Pt315	284.492,15	7.419.795,87	Pt315-Pt316	109°00'12,80"	6,02
Pt316	284.497,85	7.419.793,91	Pt316-Pt317	109°53'31,03"	3,61
Pt317	284.501,25	7.419.792,68	Pt317-Pt318	110°42'31,90"	5,54
Pt318	284.506,43	7.419.790,72	Pt318-Pt319	111°31'23,53"	3,61
Pt319	284.509,79	7.419.789,39	Pt319-Pt320	112°20'27,36"	5,58
Pt320	284.514,96	7.419.787,27	Pt320-Pt321	113°09'31,05"	3,61
Pt321	284.518,28	7.419.785,85	Pt321-Pt322	113°58'25,37"	5,6
Pt322	284.523,39	7.419.783,57	Pt322-Pt323	114°47'24,32"	3,61
Pt323	284.526,67	7.419.782,06	Pt323-Pt324	115°40'34,43"	6,11
Pt324	284.532,18	7.419.779,41	Pt324-Pt325	116°33'34,24"	2,31
Pt325	284.534,25	7.419.778,38	Pt325-Pt326	117°31'10,85"	6,65
Pt326	284.540,14	7.419.775,31	Pt326-Pt327	118°28'39,36"	2,31

PREFEITURA DE CABREÚVA

Prefeitura de Cabreúva
Gabinete
Setor Expediente

Rua Floriano Peixoto, 158 - Centro
Cabreúva/SP - CEP: 13315-000
Tel.: 11 - 4528-8300
juridico@cabreúva.sp.gov.br
www.cabreuva.sp.gov.br

ZM1h VÉRTICE	COORDENADAS		LADO	AZIMUTE PLANO	DISTÂNCIA (m)
	E	N			
Pt327	284.542,17	7.419.774,20	Pt327-Pt328	119°26'5,85"	6,69
Pt328	284.548,00	7.419.770,92	Pt328-Pt329	120°23'31,01"	2,31
Pt329	284.549,99	7.419.769,75	Pt329-Pt330	121°20'58,94"	6,72
Pt330	284.555,73	7.419.766,25	Pt330-Pt331	122°18'7,56"	2,31
Pt331	284.557,69	7.419.765,01	Pt331-Pt332	123°15'49,89"	6,79
Pt332	284.563,36	7.419.761,29	Pt332-Pt333	124°13'18,65"	2,31
Pt333	284.565,27	7.419.759,99	Pt333-Pt334	125°10'46,10"	6,83
Pt334	284.570,85	7.419.756,06	Pt334-Pt335	126°08'4,73"	2,31
Pt335	284.572,72	7.419.754,69	Pt335-Pt336	127°04'53,16"	6,79
Pt336	284.578,14	7.419.750,60	Pt336-Pt337	128°01'34,94"	2,15
Pt337	284.579,84	7.419.749,27	Pt337-Pt338	128°57'49,26"	6,78
Pt338	284.585,11	7.419.745,01	Pt338-Pt339	129°53'54,73"	2,15
Pt339	284.586,76	7.419.743,63	Pt339-Pt340	130°49'59,93"	6,81
Pt340	284.591,92	7.419.739,17	Pt340-Pt341	131°45'55,44"	2,15
Pt341	284.593,52	7.419.737,74	Pt341-Pt342	132°42'7,68"	6,87
Pt342	284.598,57	7.419.733,08	Pt342-Pt343	133°38'10,99"	2,15
Pt343	284.600,13	7.419.731,59	Pt343-Pt344	134°34'22,70"	6,94
Pt344	284.605,07	7.419.726,72	Pt344-Pt345	135°30'27,94"	2,15
Pt345	284.606,58	7.419.725,19	Pt345-Pt346	136°26'35,13"	6,97
Pt346	284.611,39	7.419.720,13	Pt346-Pt347	137°22'26,56"	2,15
Pt347	284.612,85	7.419.718,55	Pt347-Pt348	138°18'48,61"	7,04
Pt348	284.617,53	7.419.713,29	Pt348-Pt349	139°14'48,03"	2,15
Pt349	284.618,94	7.419.711,66	Pt349-Pt350	140°10'59,66"	7,08
Pt350	284.623,47	7.419.706,22	Pt350-Pt351	141°06'51,24"	2,15
Pt351	284.624,82	7.419.704,54	Pt351-Pt352	142°03'10,37"	7,15
Pt352	284.629,22	7.419.698,90	Pt352-Pt353	142°59'11,34"	2,15
Pt353	284.630,52	7.419.697,18	Pt353-Pt354	143°55'24,01"	7,2
Pt354	284.634,76	7.419.691,36	Pt354-Pt355	144°51'26,75"	2,15
Pt355	284.636,00	7.419.689,60	Pt355-Pt356	144°57'12,35"	0,77
Pt356	284.636,44	7.419.688,97	Pt356-Pt357	145°03'24,15"	4,82
Pt357	284.639,20	7.419.685,02	Pt357-Pt358	143°35'22,14"	4,56
Pt358	284.641,91	7.419.681,35	Pt358-Pt359	143°27'22,89"	2,16
Pt359	284.643,19	7.419.679,61	Pt359-Pt360	124°36'6,99"	5,09
Pt360	284.647,38	7.419.676,72	Pt360-Pt361	119°11'59,31"	5,57
Pt361	284.652,25	7.419.674,01	Pt361-Pt362	120°10'47,31"	6,85
Pt362	284.658,17	7.419.670,56	Pt362-Pt363	121°09'26,79"	7,4
Pt363	284.664,50	7.419.666,73	Pt363-Pt364	121°11'36,30"	0,21

Rua Floriano Peixoto, 158 - Centro
Cabreúva/SP - CEP: 13315-000
Tel.: 11 - 4528-8300
juridico@cabreúva.sp.gov.br
www.cabreuva.sp.gov.br

ZM1h VÉRTICE	COORDENADAS		LADO	AZIMUTE PLANO	DISTÂNCIA (m)
	E	N			
Pt364	284.664,69	7.419.666,62	Pt364-Pt365	121°12'51,75"	0,37
Pt365	284.665,00	7.419.666,43	Pt365-Pt366	116°28'24,92"	10,09
Pt366	284.674,03	7.419.661,93	Pt366-Pt367	115°26'6,93"	2,76
Pt367	284.676,52	7.419.660,75	Pt367-Pt368	113°40'50,76"	4,46
Pt368	284.680,61	7.419.658,96	Pt368-Pt369	113°37'12,94"	3,67
Pt369	284.683,97	7.419.657,49	Pt369-Pt370	114°26'4,98"	5,59
Pt370	284.689,06	7.419.655,17	Pt370-Pt371	115°14'55,72"	3,77
Pt371	284.692,47	7.419.653,56	Pt371-Pt372	116°03'56,62"	5,63
Pt372	284.697,53	7.419.651,09	Pt372-Pt373	116°52'43,71"	3,77
Pt373	284.700,90	7.419.649,38	Pt373-Pt374	117°41'43,41"	5,65
Pt374	284.705,90	7.419.646,76	Pt374-Pt375	118°30'27,68"	3,77
Pt375	284.709,22	7.419.644,96	Pt375-Pt376	119°22'3,21"	5,98
Pt376	284.714,43	7.419.642,02	Pt376-Pt377	120°13'18,11"	2,4
Pt377	284.716,50	7.419.640,81	Pt377-Pt378	121°07'8,40"	6,29
Pt378	284.721,89	7.419.637,56	Pt378-Pt379	122°00'54,94"	2,4
Pt379	284.723,92	7.419.636,29	Pt379-Pt380	122°54'41,04"	6,34
Pt380	284.729,25	7.419.632,84	Pt380-Pt381	123°48'36,06"	2,4
Pt381	284.731,24	7.419.631,51	Pt381-Pt382	124°42'20,95"	6,39
Pt382	284.736,49	7.419.627,87	Pt382-Pt383	125°36'5,62"	2,4
Pt383	284.738,44	7.419.626,48	Pt383-Pt384	126°29'57,29"	6,42
Pt384	284.743,60	7.419.622,66	Pt384-Pt385	127°23'37,08"	2,4
Pt385	284.745,51	7.419.621,20	Pt385-Pt386	128°17'25,64"	6,47
Pt386	284.750,58	7.419.617,20	Pt386-Pt387	129°10'59,99"	2,4
Pt387	284.752,44	7.419.615,68	Pt387-Pt388	130°02'47,42"	6,25
Pt388	284.757,23	7.419.611,66	Pt388-Pt389	130°54'17,36"	4,53
Pt389	284.760,65	7.419.608,69	Pt389-Pt390	131°43'31,69"	6
Pt390	284.765,13	7.419.604,70	Pt390-Pt391	132°32'43,79"	4,53
Pt391	284.768,47	7.419.601,63	Pt391-Pt392	133°21'58,10"	6,05
Pt392	284.772,87	7.419.597,48	Pt392-Pt393	134°11'6,12"	4,53
Pt393	284.776,12	7.419.594,32	Pt393-Pt394	135°02'11,85"	6,31
Pt394	284.780,57	7.419.589,86	Pt394-Pt395	135°53'5,75"	2,65
Pt395	284.782,42	7.419.587,96	Pt395-Pt396	136°45'49,70"	6,56
Pt396	284.786,91	7.419.583,18	Pt396-Pt397	137°38'20,14"	2,65
Pt397	284.788,70	7.419.581,22	Pt397-Pt398	138°31'6,19"	6,61
Pt398	284.793,08	7.419.576,27	Pt398-Pt399	139°23'43,52"	2,65
Pt399	284.794,80	7.419.574,26	Pt399-Pt400	140°16'23,84"	6,65
Pt400	284.799,05	7.419.569,14	Pt400-Pt401	141°08'53,24"	2,65

Rua Floriano Peixoto, 158 - Centro
Cabreúva/SP - CEP: 13315-000
Tel.: 11 - 4528-8300
jurídico@cabreúva.sp.gov.br
www.cabreuva.sp.gov.br

ZM1h VÉRTICE	COORDENADAS		LADO	AZIMUTE PLANO	DISTÂNCIA (m)
	E	N			
Pt401	284.800,71	7.419.567,08	Pt401-Pt402	142°01'42,64"	6,71
Pt402	284.804,84	7.419.561,78	Pt402-Pt403	142°54'20,64"	2,65
Pt403	284.806,44	7.419.559,67	Pt403-Pt404	143°01'17,23"	0,91
Pt404	284.806,99	7.419.558,95	Pt404-Pt405	143°08'33,46"	3,84
Pt405	284.809,29	7.419.555,87	Pt405-Pt406	141°51'49,88"	3,85
Pt406	284.811,67	7.419.552,85	Pt406-Pt407	141°57'44,72"	0,7
Pt407	284.812,10	7.419.552,29	Pt407-Pt408	142°02'50,10"	3,54
Pt408	284.814,28	7.419.549,50	Pt408-Pt409	142°52'18,18"	6,3
Pt409	284.818,08	7.419.544,47	Pt409-Pt410	143°41'35,48"	3,54
Pt410	284.820,18	7.419.541,62	Pt410-Pt411	144°30'49,53"	6,33
Pt411	284.823,86	7.419.536,46	Pt411-Pt412	145°20'0,23"	3,54
Pt412	284.825,87	7.419.533,55	Pt412-Pt413	146°09'25,23"	6,39
Pt413	284.829,43	7.419.528,24	Pt413-Pt414	146°58'39,69"	3,54
Pt414	284.831,36	7.419.525,28	Pt414-Pt415	147°48'2,78"	6,42
Pt415	284.834,78	7.419.519,84	Pt415-Pt416	148°37'28,24"	1,1
Pt416	284.835,36	7.419.518,90	Pt416-Pt417	143°41'2,70"	0,78
Pt417	284.835,82	7.419.518,27	Pt417-Pt418	144°36'6,43"	7,08
Pt418	284.839,92	7.419.512,49	Pt418-Pt419	145°31'9,99"	2,88
Pt419	284.841,56	7.419.510,12	Pt419-Pt420	146°26'7,58"	7,13
Pt420	284.845,50	7.419.504,18	Pt420-Pt421	147°21'7,24"	2,88
Pt421	284.847,05	7.419.501,75	Pt421-Pt422	148°16'3,84"	7,17
Pt422	284.850,82	7.419.495,65	Pt422-Pt423	149°10'59,68"	2,88
Pt423	284.852,30	7.419.493,18	Pt423-Pt424	149°38'56,70"	3,68
Pt424	284.854,16	7.419.490,00	Pt424-Pt425	150°07'0,99"	77,01
Pt425	284.892,53	7.419.423,23	Pt425-Pt426	129°27'24,71"	111,12
Pt426	284.978,32	7.419.352,62	Pt426-Pt427	128°40'2,15"	9,48
Pt427	284.985,72	7.419.346,69	Pt427-Pt428	127°05'19,01"	9,5
Pt428	284.993,30	7.419.340,96	Pt428-Pt429	126°17'57,37"	25,38
Pt429	285.013,75	7.419.325,94	Pt429-Pt430	206°54'24,36"	32,16
Pt430	284.999,20	7.419.297,26	Pt430-Pt431	219°52'50,66"	57,81
Pt431	284.962,13	7.419.252,89	Pt431-Pt432	238°53'34,74"	64,7
Pt432	284.906,73	7.419.219,47	Pt432-Pt433	232°33'0,95"	14,61
Pt433	284.895,13	7.419.210,58	Pt433-Pt434	201°02'36,88"	12,34
Pt434	284.890,70	7.419.199,06	Pt434-Pt435	172°29'23,30"	17,8
Pt435	284.893,03	7.419.181,42	Pt435-Pt436	182°23'3,41"	28,68
Pt436	284.891,83	7.419.152,76	Pt436-Pt437	210°55'52,03"	12,89
Pt437	284.885,21	7.419.141,71	Pt437-Pt438	227°37'36,83"	10,14

Rua Floriano Peixoto, 158 - Centro
Cabreúva/SP - CEP: 13315-000
Tel.: 11 - 4528-8300
juridico@cabreúva.sp.gov.br
www.cabreuva.sp.gov.br

ZM1h VÉRTICE	COORDENADAS		LADO	AZIMUTE PLANO	DISTÂNCIA (m)
	E	N			
Pt438	284.877,72	7.419.134,88	Pt438-Pt439	240°58'59,28"	12,65
Pt439	284.866,66	7.419.128,74	Pt439-Pt440	255°10'35,01"	13,39
Pt440	284.853,71	7.419.125,31	Pt440-Pt441	261°15'46,77"	36,22
Pt441	284.817,92	7.419.119,81	Pt441-Pt442	265°05'43,38"	49,1
Pt442	284.769,00	7.419.115,62	Pt442-Pt443	267°33'18,41"	17,71
Pt443	284.751,30	7.419.114,86	Pt443-Pt444	239°51'13,23"	7,12
Pt444	284.745,14	7.419.111,28	Pt444-Pt445	201°48'20,65"	8,36
Pt445	284.742,04	7.419.103,52	Pt445-Pt446	162°34'36,33"	8,05
Pt446	284.744,45	7.419.095,83	Pt446-Pt447	140°33'5,65"	11,79
Pt447	284.751,94	7.419.086,73	Pt447-Pt448	295°25'47,78"	1.153,33
Pt448	283.710,35	7.419.581,98	Pt448-Pt449	290°16'55,32"	66,22
Pt449	283.648,24	7.419.604,93	Pt449-Pt450	291°13'8,52"	6,37
Pt450	283.642,30	7.419.607,24	Pt450-Pt451	292°09'16,16"	18,73
Pt451	283.624,95	7.419.614,30	Pt451-Pt452	290°44'40,08"	16,34
Pt452	283.609,67	7.419.620,09	Pt452-Pt453	289°20'7,82"	18,74
Pt453	283.591,98	7.419.626,30	Pt453-Pt454	289°29'40,75"	1,08
Pt454	283.590,96	7.419.626,66	Pt454-Pt455	289°39'19,49"	7,51
Pt455	283.583,89	7.419.629,18	Pt455-Pt456	290°40'50,97"	6,97
Pt456	283.577,37	7.419.631,65	Pt456-Pt457	291°42'22,52"	7,51
Pt457	283.570,39	7.419.634,43	Pt457-Pt458	291°47'45,18"	0,58
Pt458	283.569,85	7.419.634,64	Pt458-Pt459	291°52'31,21"	4,20
Pt459	283.565,95	7.419.636,21	Pt459-Pt460	290°09'56,25"	3,60
Pt460	283.562,57	7.419.637,45	Pt460-Pt461	289°48'30,69"	12,51
Pt461	283.550,80	7.419.641,69	Pt461-Pt462	289°29'28,17"	3,04
Pt462	283.547,93	7.419.642,70	Pt462-Pt463	287°51'34,36"	3,20
Pt463	283.544,89	7.419.643,68	Pt463-Pt464	287°37'48,90"	14,89
Pt464	283.530,70	7.419.648,19	Pt464-Pt465	287°55'1,50"	1,94
Pt465	283.528,86	7.419.648,79	Pt465-Pt466	288°12'16,15"	11,14
Pt466	283.518,27	7.419.652,27	Pt466-Pt467	287°14'52,43"	11,52
Pt467	283.507,27	7.419.655,68	Pt467-Pt468	286°29'37,82"	13,77
Pt468	283.494,07	7.419.659,59	Pt468-Pt469	286°15'24,40"	14,05
Pt469	283.480,58	7.419.663,52	Pt469-Pt470	285°45'30,07"	13,12
Pt470	283.467,96	7.419.667,09	Pt470-Pt471	285°17'16,52"	11,87
Pt471	283.456,51	7.419.670,22	Pt471-Pt472	284°23'52,18"	10,67
Pt472	283.446,18	7.419.672,87	Pt472-Pt473	283°32'56,59"	9,95
Pt473	283.436,50	7.419.675,20	Pt473-Pt474	282°05'31,08"	10,90
Pt474	283.425,85	7.419.677,48	Pt474-Pt475	281°12'23,26"	21,21

Rua Floriano Peixoto, 158 - Centro
Cabreúva/SP - CEP: 13315-000
Tel.: 11 - 4528-8300
juridico@cabreúva.sp.gov.br
www.cabreuva.sp.gov.br

ZM1h VÉRTICE	COORDENADAS		LADO	AZIMUTE PLANO	DISTÂNCIA (m)
	E	N			
Pt475	283.405,04	7.419.681,61	Pt475-Pt476	281°19'4,29"	0,71
Pt476	283.404,35	7.419.681,75	Pt476-Pt477	281°25'8,89"	14,31
Pt477	283.390,32	7.419.684,58	Pt477-Pt478	280°56'10,59"	14,37
Pt478	283.376,20	7.419.687,31	Pt478-Pt479	280°58'30,93"	0,34
Pt479	283.375,87	7.419.687,37	Pt479-Pt480	281°02'20,89"	21,81
Pt480	283.354,46	7.419.691,55	Pt480-Pt481	280°42'39,74"	41,54
Pt481	283.313,65	7.419.699,27	Pt481-Pt482	280°44'53,68"	11,86
Pt482	283.302,00	7.419.701,48	Pt482-Pt483	280°53'5,40"	0,94
Pt483	283.301,08	7.419.701,66	Pt483-Pt484	281°01'45,82"	10,18
Pt484	283.291,08	7.419.703,60	Pt484-Pt485	281°08'28,60"	0,74
Pt485	283.290,36	7.419.703,75	Pt485-Pt486	281°15'6,22"	17,84
Pt486	283.272,86	7.419.707,23	Pt486-Pt487	280°37'18,41"	12,41
Pt487	283.260,66	7.419.709,51	Pt487-Pt488	280°57'9,58"	2,20
Pt488	283.258,50	7.419.709,93	Pt488-Pt489	281°16'59,14"	13,23
Pt489	283.245,53	7.419.712,52	Pt489-Pt490	280°58'48,79"	13,63
Pt490	283.232,15	7.419.715,12	Pt490-Pt491	280°39'36,50"	14,26
Pt491	283.218,14	7.419.717,75	Pt491-Pt492	280°49'28,79"	1,10
Pt492	283.217,06	7.419.717,96	Pt492-Pt493	280°59'29,48"	15,30
Pt493	283.202,04	7.419.720,88	Pt493-Pt494	281°01'39,13"	0,21
Pt494	283.201,83	7.419.720,92	Pt494-Pt495	281°03'20,56"	15,30
Pt495	283.186,81	7.419.723,85	Pt495-Pt496	280°56'57,62"	15,25
Pt496	283.171,84	7.419.726,75	Pt496-Pt497	281°02'57,63"	0,69
Pt497	283.171,17	7.419.726,88	Pt497-Pt498	281°09'17,48"	15,27
Pt498	283.156,18	7.419.729,84	Pt498-Pt499	280°54'22,38"	20,96
Pt499	283.135,60	7.419.733,80	Pt499-Pt500	280°56'47,79"	12,51
Pt500	283.123,31	7.419.736,18	Pt500-Pt501	280°49'13,47"	11,16
Pt501	283.112,35	7.419.738,27	Pt501-Pt502	280°42'18,40"	17,61
Pt502	283.095,05	7.419.741,54	Pt502-Pt503	280°43'16,01"	12,81
Pt503	283.082,46	7.419.743,93	Pt503-Pt504	280°31'39,24"	9,05
Pt504	283.073,56	7.419.745,58	Pt504-Pt505	278°39'21,49"	4,78
Pt505	283.068,83	7.419.746,30	Pt505-Pt506	279°39'6,72"	3,56
Pt506	283.065,32	7.419.746,90	Pt506-Pt507	280°38'53,82"	6,63
Pt507	283.058,81	7.419.748,12	Pt507-Pt508	281°38'35,77"	3,56
Pt508	283.055,32	7.419.748,84	Pt508-Pt509	282°38'20,51"	6,65
Pt509	283.048,83	7.419.750,30	Pt509-Pt510	283°38'11,28"	3,56
Pt510	283.045,37	7.419.751,14	Pt510-Pt511	283°41'17,03"	0,36
Pt511	283.045,02	7.419.751,22	Pt511-Pt512	283°44'28,82"	4,83

Rua Floriano Peixoto, 158 - Centro
Cabreúva/SP - CEP: 13315-000
Tel.: 11 - 4528-8300
juridico@cabreúva.sp.gov.br
www.cabreuva.sp.gov.br

ZM1h VÉRTICE	COORDENADAS		LADO	AZIMUTE PLANO	DISTÂNCIA (m)
	E	N			
Pt512	283.040,33	7.419.752,37	Pt512-Pt513	281°57'41,83"	4,83
Pt513	283.035,60	7.419.753,37	Pt513-Pt514	282°00'30,13"	2,49
Pt514	283.033,16	7.419.753,89	Pt514-Pt515	282°56'53,41"	6,26
Pt515	283.027,06	7.419.755,29	Pt515-Pt516	283°53'8,48"	2,33
Pt516	283.024,80	7.419.755,85	Pt516-Pt517	284°49'29,55"	6,29
Pt517	283.018,72	7.419.757,46	Pt517-Pt518	285°45'38,36"	2,33
Pt518	283.016,48	7.419.758,09	Pt518-Pt519	286°41'58,53"	6,30
Pt519	283.010,45	7.419.759,90	Pt519-Pt520	287°38'11,28"	2,33
Pt520	283.008,23	7.419.760,61	Pt520-Pt521	288°34'24,55"	6,34
Pt521	283.002,22	7.419.762,63	Pt521-Pt522	289°30'44,34"	2,33
Pt522	283.000,03	7.419.763,40	Pt522-Pt523	290°27'2,54"	6,37
Pt523	282.994,05	7.419.765,63	Pt523-Pt524	291°23'21,38"	2,33
Pt524	282.991,89	7.419.766,48	Pt524-Pt525	292°19'33,37"	6,40
Pt525	282.985,97	7.419.768,91	Pt525-Pt526	293°15'46,63"	2,33
Pt526	282.983,83	7.419.769,83	Pt526-Pt527	293°39'49,70"	2,75
Pt527	282.981,31	7.419.770,93	Pt527-Pt528	294°03'59,36"	16,42
Pt528	282.966,32	7.419.777,63	Pt528-Pt529	294°30'44,79"	3,06
Pt529	282.963,53	7.419.778,90	Pt529-Pt530	294°57'24,33"	4,10
Pt530	282.959,82	7.419.780,63	Pt530-Pt531	295°58'54,85"	7,07
Pt531	282.953,46	7.419.783,73	Pt531-Pt532	297°00'18,78"	4,10
Pt532	282.949,81	7.419.785,59	Pt532-Pt533	298°01'53,71"	7,13
Pt533	282.943,52	7.419.788,94	Pt533-Pt534	299°03'24,40"	4,10
Pt534	282.939,94	7.419.790,93	Pt534-Pt535	300°04'52,38"	7,17
Pt535	282.933,74	7.419.794,52	Pt535-Pt536	301°06'13,58"	4,10
Pt536	282.930,23	7.419.796,64	Pt536-Pt537	301°37'7,06"	3,61
Pt537	282.927,15	7.419.798,53	Pt537-Pt538	302°07'48,09"	34,23
Pt538	282.898,17	7.419.816,73	Pt538-Pt539	303°43'21,95"	11,28
Pt539	282.888,79	7.419.822,99	Pt539-Pt540	305°18'33,48"	36,57
Pt540	282.858,95	7.419.844,13	Pt540-Pt541	306°53'3,89"	11,29
Pt541	282.849,92	7.419.850,90	Pt541-Pt542	308°27'12,49"	12,73
Pt542	282.839,95	7.419.858,82	Pt542-Pt543	309°16'12,19"	5,92
Pt543	282.835,37	7.419.862,57	Pt543-Pt544	310°05'7,58"	19,77
Pt544	282.820,24	7.419.875,30	Pt544-Pt545	309°54'57,99"	10,03
Pt545	282.812,55	7.419.881,73	Pt545-Pt546	309°23'22,23"	8,49
Pt546	282.805,99	7.419.887,12	Pt546-Pt547	308°33'56,70"	5,71
Pt547	282.801,52	7.419.890,68	Pt547-Pt548	262°33'13,01"	95,22
Pt548	282.707,11	7.419.878,34	Pt548-Pt549	260°35'54,97"	4,30

Rua Floriano Peixoto, 158 - Centro
Cabreúva/SP - CEP: 13315-000
Tel.: 11 - 4528-8300
juridico@cabreúva.sp.gov.br
www.cabreuva.sp.gov.br

ZM1h VÉRTICE	COORDENADAS		LADO	AZIMUTE PLANO	DISTÂNCIA (m)
	E	N			
Pt549	282.702,87	7.419.877,64	Pt549-Pt550	261°33'45,63"	6,39
Pt550	282.696,55	7.419.876,70	Pt550-Pt551	262°31'41,41"	7,53
Pt551	282.689,08	7.419.875,72	Pt551-Pt552	263°29'29,31"	6,37
Pt552	282.682,75	7.419.875,00	Pt552-Pt553	264°27'24,69"	7,53
Pt553	282.675,25	7.419.874,27	Pt553-Pt554	265°25'16,45"	6,37
Pt554	282.668,90	7.419.873,76	Pt554-Pt555	266°23'8,42"	7,53
Pt555	282.661,38	7.419.873,29	Pt555-Pt556	202°04'40,67"	58,30
Pt556	282.639,47	7.419.819,26	Pt556-Pt557	194°18'55,17"	23,27
Pt557	282.633,71	7.419.796,71	Pt557-Pt558	183°11'47,71"	20,70
Pt558	282.632,56	7.419.776,05	Pt558-Pt559	176°24'23,45"	19,09
Pt559	282.633,75	7.419.757,00	Pt559-Pt560	158°56'20,35"	34,20
Pt560	282.646,04	7.419.725,08	Pt560-Pt561	175°33'41,21"	14,74
Pt561	282.647,18	7.419.710,38	Pt561-Pt562	196°09'6,72"	17,55
Pt562	282.642,30	7.419.693,53	Pt562-Pt563	211°39'3,08"	17,74
Pt563	282.632,99	7.419.678,42	Pt563-Pt564	205°10'21,76"	21,09
Pt564	282.624,02	7.419.659,34	Pt564-Pt565	190°08'45,41"	13,81
Pt565	282.621,59	7.419.645,74	Pt565-Pt566	189°41'0,66"	19,87
Pt566	282.618,25	7.419.626,16	Pt566-Pt567	193°04'31,14"	12,82
Pt567	282.615,35	7.419.613,67	Pt567-Pt568	208°39'58,32"	8,58
Pt568	282.611,23	7.419.606,14	Pt568-Pt569	214°21'37,02"	16,97
Pt569	282.601,65	7.419.592,13	Pt569-Pt570	213°42'12,85"	36,01
Pt570	282.581,67	7.419.562,17	Pt570-Pt571	203°58'1,69"	7,76
Pt571	282.578,52	7.419.555,07	Pt571-Pt572	270°05'48,91"	325,38
Pt572	282.253,13	7.419.555,62	Pt572-Pt573	265°21'10,21"	96,88
Pt573	282.156,57	7.419.547,78	Pt573-Pt574	201°59'46,75"	44,66
Pt574	282.139,84	7.419.506,36	Pt574-Pt575	209°05'2,57"	28,37
Pt575	282.126,05	7.419.481,57	Pt575-Pt576	210°29'4,16"	43,90
Pt576	282.103,78	7.419.443,74	Pt576-Pt577	218°16'22,78"	24,95
Pt577	282.088,33	7.419.424,15	Pt577-Pt578	223°13'12,65"	21,18
Pt578	282.073,82	7.419.408,72	Pt578-Pt579	232°10'1,10"	19,43
Pt579	282.058,48	7.419.396,80	Pt579-Pt580	250°54'57,80"	16,34
Pt580	282.043,04	7.419.391,46	Pt580-Pt581	274°36'14,60"	43,60
Pt581	281.999,58	7.419.394,96	Pt581-Pt582	282°17'22,30"	68,58
Pt582	281.932,57	7.419.409,56	Pt582-Pt583	276°44'33,32"	57,17
Pt583	281.875,79	7.419.416,27	Pt583-Pt584	267°12'18,74"	46,06
Pt584	281.829,78	7.419.414,02	Pt584-Pt585	7°02'8,48"	48,08
Pt585	281.835,67	7.419.461,74	Pt585-Pt586	311°05'56,45"	224,09

Rua Floriano Peixoto, 158 - Centro
Cabreúva/SP - CEP: 13315-000
Tel.: 11 - 4528-8300
juridico@cabreúva.sp.gov.br
www.cabreuva.sp.gov.br

ZM1h VÉRTICE	COORDENADAS		LADO	AZIMUTE PLANO	DISTÂNCIA (m)
	E	N			
Pt586	281.666,81	7.419.609,05	Pt586-Pt587	310°19'32,23"	307,19
Pt587	281.432,61	7.419.807,84	Pt587-Pt588	311°26'37,56"	156,63
Pt588	281.315,20	7.419.911,51	Pt588-Pt589	340°40'59,11"	142,70
Pt589	281.268,00	7.420.046,18	Pt589-Pt590	258°52'26,75"	101,94
Pt590	281.167,98	7.420.026,51	Pt590-Pt591	274°42'26,38"	82,90
Pt591	281.085,35	7.420.033,32	Pt591-Pt592	307°25'15,86"	44,05
Pt592	281.050,36	7.420.060,08	Pt592-Pt593	326°58'12,48"	128,95
Pt593	280.980,08	7.420.168,20	Pt593-Pt594	326°25'7,77"	130,10
Pt594	280.908,12	7.420.276,58	Pt594-Pt595	64°59'13,64"	26,38
Pt595	280.932,02	7.420.287,74	Pt595-Pt596	54°45'2,62"	11,51
Pt596	280.941,42	7.420.294,38	Pt596-Pt597	331°17'16,44"	13,02
Pt597	280.935,16	7.420.305,80	Pt597-Pt598	333°09'28,32"	40,07
Pt598	280.917,07	7.420.341,55	Pt598-Pt599	311°47'14,42"	40,28
Pt599	280.887,03	7.420.368,39	Pt599-Pt600	321°25'33,83"	35,88
Pt600	280.864,66	7.420.396,44	Pt600-Pt601	332°27'23,15"	53,75
Pt601	280.839,81	7.420.444,10	Pt601-Pt602	328°02'39,48"	31,87
Pt602	280.822,94	7.420.471,14	Pt602-Pt603	342°42'52,08"	38,60
Pt603	280.811,47	7.420.507,99	Pt603-Pt604	55°06'3,23"	11,86
Pt604	280.821,20	7.420.514,78	Pt604-Pt605	38°22'21,28"	280,36
Pt605	280.995,24	7.420.734,57	Pt605-Pt606	33°35'25,62"	273,08
Pt606	281.146,32	7.420.962,05	Pt606-Pt607	311°14'30,26"	122,56
Pt607	281.054,16	7.421.042,85	Pt607-Pt608	310°27'40,15"	66,17
Pt608	281.003,81	7.421.085,79	Pt608-Pt609	319°28'7,07"	49,48
Pt609	280.971,66	7.421.123,40	Pt609-Pt610	320°01'48,77"	4,25
Pt610	280.968,93	7.421.126,65	Pt610-Pt611	320°35'21,43"	2,23
Pt611	280.967,51	7.421.128,38	Pt611-Pt612	318°36'1,79"	2,10
Pt612	280.966,12	7.421.129,95	Pt612-Pt613	318°31'25,39"	4,37
Pt613	280.963,23	7.421.133,23	Pt613-Pt614	319°26'44,22"	6,95
Pt614	280.958,71	7.421.138,51	Pt614-Pt615	320°21'50,47"	4,51
Pt615	280.955,84	7.421.141,98	Pt615-Pt616	321°17'4,68"	7,01
Pt616	280.951,45	7.421.147,45	Pt616-Pt617	322°12'12,21"	4,51
Pt617	280.948,69	7.421.151,01	Pt617-Pt618	323°08'13,14"	7,16
Pt618	280.944,39	7.421.156,74	Pt618-Pt619	324°04'9,67"	6,71
Pt619	280.940,46	7.421.162,17	Pt619-Pt620	325°00'55,98"	7,32
Pt620	280.936,27	7.421.168,16	Pt620-Pt621	325°57'35,91"	6,71
Pt621	280.932,51	7.421.173,72	Pt621-Pt622	326°54'26,32"	7,37
Pt622	280.928,49	7.421.179,90	Pt622-Pt623	327°51'9,57"	6,49

Rua Floriano Peixoto, 158 - Centro
Cabreúva/SP - CEP: 13315-000
Tel.: 11 - 4528-8300
juridico@cabreúva.sp.gov.br
www.cabreuva.sp.gov.br

ZM1h VÉRTICE	COORDENADAS		LADO	AZIMUTE PLANO	DISTÂNCIA (m)
	E	N			
Pt623	280.925,03	7.421.185,39	Pt623-Pt624	327°44'29,66"	13,95
Pt624	280.917,59	7.421.197,19	Pt624-Pt625	327°39'20,35"	2,61
Pt625	280.916,19	7.421.199,39	Pt625-Pt626	328°37'24,28"	7,59
Pt626	280.912,24	7.421.205,87	Pt626-Pt627	329°35'30,71"	2,77
Pt627	280.910,84	7.421.208,26	Pt627-Pt628	330°33'37,42"	7,66
Pt628	280.907,08	7.421.214,93	Pt628-Pt629	331°31'42,18"	2,77
Pt629	280.905,75	7.421.217,36	Pt629-Pt630	332°29'50,70"	7,70
Pt630	280.902,20	7.421.224,19	Pt630-Pt631	333°27'55,59"	2,77
Pt631	280.900,96	7.421.226,67	Pt631-Pt632	334°26'4,94"	7,76
Pt632	280.897,61	7.421.233,68	Pt632-Pt633	335°24'5,48"	2,53
Pt633	280.896,56	7.421.235,98	Pt633-Pt634	335°17'1,98"	11,11
Pt634	280.891,91	7.421.246,07	Pt634-Pt635	335°04'27,04"	2,98
Pt635	280.890,66	7.421.248,77	Pt635-Pt636	335°57'4,86"	7,06
Pt636	280.887,78	7.421.255,21	Pt636-Pt637	336°49'41,42"	3,40
Pt637	280.886,44	7.421.258,34	Pt637-Pt638	337°42'19,68"	7,10
Pt638	280.883,75	7.421.264,91	Pt638-Pt639	338°35'1,02"	3,40
Pt639	280.882,51	7.421.268,08	Pt639-Pt640	339°27'35,15"	7,13
Pt640	280.880,00	7.421.274,75	Pt640-Pt641	340°20'11,97"	3,40
Pt641	280.878,86	7.421.277,96	Pt641-Pt642	340°46'26,54"	3,58
Pt642	280.877,68	7.421.281,34	Pt642-Pt643	341°12'44,49"	13,53
Pt643	280.873,33	7.421.294,14	Pt643-Pt644	284°24'17,12"	327,39
Pt644	280.556,23	7.421.375,58	Pt644-Pt645	19°34'5,81"	62,31
Pt645	280.577,10	7.421.434,29	Pt645-Pt646	19°34'6,00"	250,72
Pt646	280.661,07	7.421.670,53	Pt646-Pt647	7°45'45,31"	1.120,02
Pt647	280.812,35	7.422.780,28	Pt647-Pt648	136°02'39,94"	219,84
Pt648	280.964,94	7.422.622,02	Pt648-Pt649	85°48'14,34"	73,26
Pt649	281.038,01	7.422.627,39	Pt649-Pt650	117°11'7,48"	478,12
Pt650	281.463,32	7.422.408,95	Pt650-Pt651	88°15'6,75"	203,63
Pt651	281.666,85	7.422.415,16	Pt651-Pt0	135°15'32,90"	14,04

Prefeitura de Cabreúva
Gabinete
Setor Expediente

Rua Floriano Peixoto, 158 - Centro
Cabreúva/SP - CEP: 13315-000
Tel.: 11 - 4528-8300
juridico@cabreúva.sp.gov.br
www.cabreuva.sp.gov.br

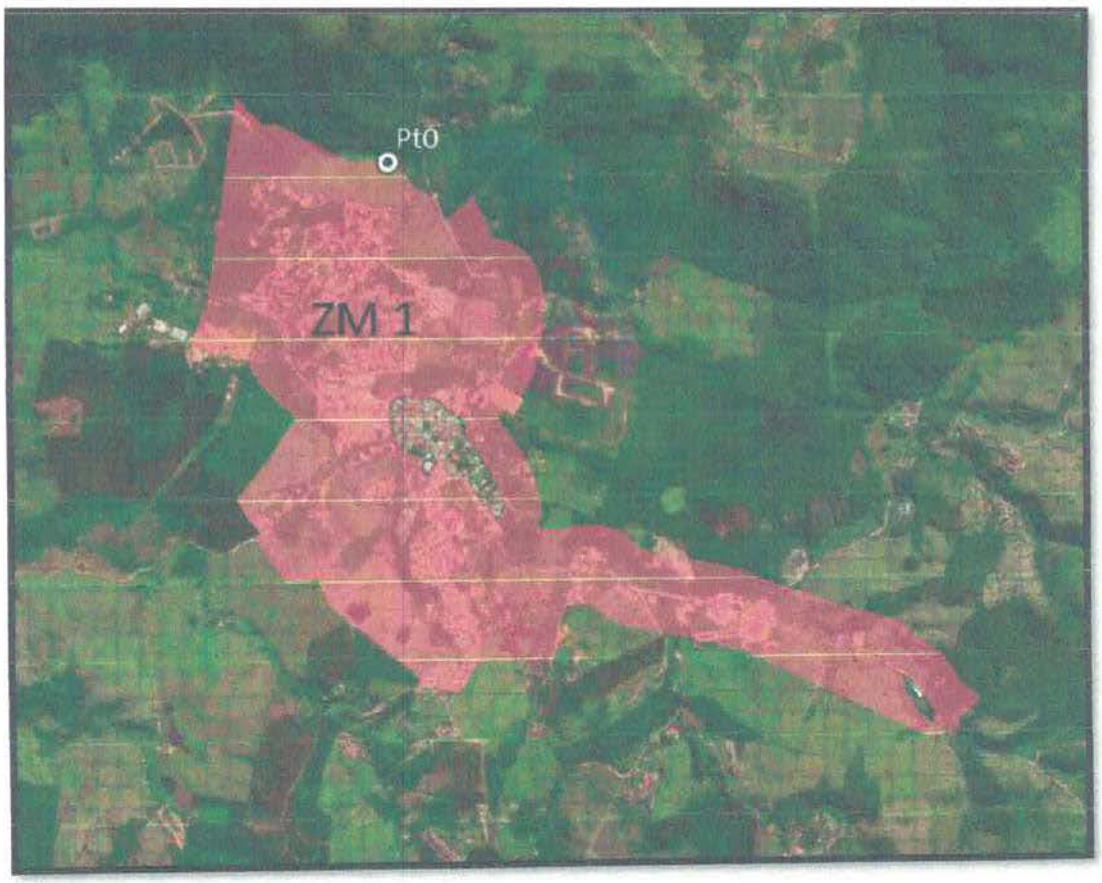

Prefeitura de Cabreúva
Gabinete
Setor Expediente

Rua Floriano Peixoto, 158 - Centro
Cabreúva/SP - CEP: 13315-000
Tel.: 11 - 4528-8300
juridico@cabreúva.sp.gov.br
www.cabreuva.sp.gov.br

ZONA MISTA 1 (Área I)

Área (ha): 56,62
MEMORIAL DESCRITIVO (em sentido horário)

ZM1i VÉRTICE	COORDENADAS		LADO	AZIMUTE PLANO	DISTÂNCIA (m)
	E	N			
Pt0	279.909,10	7.422.128,08	Pt0-Pt1	94°05'41,25"	19,40
Pt1	279.928,45	7.422.126,69	Pt1-Pt2	99°20'59,83"	19,39
Pt2	279.947,58	7.422.123,54	Pt2-Pt3	104°37'29,38"	19,39
Pt3	279.966,34	7.422.118,65	Pt3-Pt4	109°53'42,42"	19,39
Pt4	279.984,57	7.422.112,05	Pt4-Pt5	115°09'18,83"	19,38
Pt5	280.002,11	7.422.103,81	Pt5-Pt6	118°52'2,98"	20,31
Pt6	280.019,90	7.422.094,01	Pt6-Pt7	123°36'49,93"	19,12
Pt7	280.035,83	7.422.083,42	Pt7-Pt8	124°20'5,35"	20,03
Pt8	280.052,37	7.422.072,12	Pt8-Pt9	126°52'15,13"	20,02
Pt9	280.068,39	7.422.060,11	Pt9-Pt10	129°22'8,21"	20,02
Pt10	280.083,86	7.422.047,41	Pt10-Pt11	134°29'8,91"	350,46
Pt11	280.333,89	7.421.801,83	Pt11-Pt12	127°28'14,24"	10,77
Pt12	280.342,44	7.421.795,27	Pt12-Pt13	122°38'21,18"	10,16
Pt13	280.351,00	7.421.789,79	Pt13-Pt14	118°14'18,90"	8,86
Pt14	280.358,80	7.421.785,60	Pt14-Pt15	113°57'48,05"	9,50
Pt15	280.367,49	7.421.781,74	Pt15-Pt16	110°51'52,49"	97,17
Pt16	280.458,29	7.421.747,13	Pt16-Pt17	221°00'34,22"	130,30
Pt17	280.372,79	7.421.648,81	Pt17-Pt18	241°37'6,54"	16,01
Pt18	280.358,70	7.421.641,20	Pt18-Pt19	303°20'39,29"	46,09
Pt19	280.320,20	7.421.666,53	Pt19-Pt20	224°31'43,87"	263,00
Pt20	280.135,77	7.421.479,04	Pt20-Pt21	174°20'58,08"	31,42
Pt21	280.138,86	7.421.447,77	Pt21-Pt22	120°50'5,02"	68,28
Pt22	280.197,49	7.421.412,77	Pt22-Pt23	107°14'56,06"	29,32
Pt23	280.225,49	7.421.404,08	Pt23-Pt24	124°09'45,51"	32,74
Pt24	280.252,58	7.421.385,69	Pt24-Pt25	204°57'31,60"	140,70
Pt25	280.193,21	7.421.258,13	Pt25-Pt26	292°57'26,98"	83,91
Pt26	280.115,95	7.421.290,86	Pt26-Pt27	300°57'42,66"	57,24
Pt27	280.066,87	7.421.320,31	Pt27-Pt28	294°32'16,74"	229,03
Pt28	279.858,52	7.421.415,42	Pt28-Pt29	284°03'48,54"	68,56
Pt29	279.792,02	7.421.432,08	Pt29-Pt30	276°59'35,90"	56,39
Pt30	279.734,06	7.421.439,19	Pt30-Pt31	274°35'4,26"	48,07
Pt31	279.686,15	7.421.443,04	Pt31-Pt32	296°56'23,78"	225,87
Pt32	279.484,79	7.421.545,37	Pt32-Pt33	299°49'27,44"	89,26
Pt33	279.407,35	7.421.589,76	Pt33-Pt34	344°29'59,52"	75,90

Rua Floriano Peixoto, 158 - Centro
Cabreúva/SP - CEP: 13315-000
Tel.: 11 - 4528-8300
juridico@cabreúva.sp.gov.br
www.cabreuva.sp.gov.br

ZM1i VÉRTICE	COORDENADAS		LADO	AZIMUTE PLANO	DISTÂNCIA (m)
	E	N			
Pt34	279.387,07	7.421.662,91	Pt34-Pt35	336°28'6,97"	129,57
Pt35	279.335,34	7.421.781,70	Pt35-Pt36	12°14'53,02"	37,12
Pt36	279.343,21	7.421.817,97	Pt36-Pt37	18°15'4,85"	12,05
Pt37	279.346,99	7.421.829,41	Pt37-Pt38	329°47'59,26"	7,51
Pt38	279.343,21	7.421.835,90	Pt38-Pt39	352°25'15,74"	26,94
Pt39	279.339,65	7.421.862,61	Pt39-Pt40	324°37'27,95"	16,24
Pt40	279.330,25	7.421.875,85	Pt40-Pt41	7°34'59,88"	39,42
Pt41	279.335,46	7.421.914,93	Pt41-Pt42	352°08'53,83"	86,32
Pt42	279.323,66	7.422.000,44	Pt42-Pt43	77°04'9,99"	197,64
Pt43	279.516,29	7.422.044,66	Pt43-Pt44	77°04'40,44"	129,64
Pt44	279.642,65	7.422.073,65	Pt44-Pt45	160°18'36,95"	93,64
Pt45	279.674,20	7.421.985,49	Pt45-Pt46	86°56'56,83"	33,29
Pt46	279.707,44	7.421.987,26	Pt46-Pt47	71°57'36,73"	90,75
Pt47	279.793,73	7.422.015,37	Pt47-Pt48	40°08'24,09"	57,18
Pt48	279.830,59	7.422.059,08	Pt48-Pt49	341°52'55,68"	56,43
Pt49	279.813,04	7.422.112,72	Pt49-Pt50	275°31'46,65"	0,09
Pt50	279.812,95	7.422.112,73	Pt50-Pt51	77°04'42,53"	39,49
Pt51	279.851,45	7.422.121,56	Pt51-Pt52	78°17'13,32"	19,40
Pt52	279.870,44	7.422.125,50	Pt52-Pt53	83°32'33,11"	19,39
Pt53	279.889,71	7.422.127,68	Pt53-Pt0	88°49'16,37"	19,40

PREFEITURA DE CABREÚVA

Prefeitura de Cabreúva
Gabinete
Setor Expediente

Rua Floriano Peixoto, 158 - Centro
Cabreúva/SP - CEP: 13315-000
Tel.: 11 - 4528-8300
juridico@cabreúva.sp.gov.br
www.cabreuva.sp.gov.br



Rua Floriano Peixoto, 158 - Centro
Cabreúva/SP - CEP: 13315-000
Tel.: 11 - 4528-8300
juridico@cabreúva.sp.gov.br
www.cabreuva.sp.gov.br

ZONA MISTA 1 (Área J)

Área (ha): 4,96
MEMORIAL DESCRITIVO (em sentido horário)

ZM1j VÉRTICE	COORDENADAS		LADO	AZIMUTE PLANO	DISTÂNCIA (m)
	E	N			
Pt0	291.400,19	7.425.612,33	Pt0-Pt1	51°17'33.74"	44,29
Pt1	291.434,76	7.425.640,02	Pt1-Pt2	132°30'25.21"	22,47
Pt2	291.451,32	7.425.624,84	Pt2-Pt3	132°52'19.51"	35,85
Pt3	291.477,59	7.425.600,45	Pt3-Pt4	129°9'33.09"	4,75
Pt4	291.481,27	7.425.597,45	Pt4-Pt5	40°3'16.29"	54,61
Pt5	291.516,42	7.425.639,25	Pt5-Pt6	109°9'48.96"	22,83
Pt6	291.537,98	7.425.631,76	Pt6-Pt7	143°8'34.12"	14,58
Pt7	291.546,73	7.425.620,09	Pt7-Pt8	132°59'37.81"	42,29
Pt8	291.577,66	7.425.591,25	Pt8-Pt9	128°35'44.93"	38,81
Pt9	291.608,00	7.425.567,04	Pt9-Pt10	126°43'26.07"	20,93
Pt10	291.624,78	7.425.554,52	Pt10-Pt11	179°58'47.42"	8,84
Pt11	291.624,77	7.425.545,68	Pt11-Pt12	89°12'29.84"	10,30
Pt12	291.635,07	7.425.545,83	Pt12-Pt13	92°0'2.02"	12,90
Pt13	291.647,96	7.425.545,38	Pt13-Pt14	93°33'4.42"	22,31
Pt14	291.670,23	7.425.543,99	Pt14-Pt15	96°54'33.94"	17,33
Pt15	291.687,44	7.425.541,91	Pt15-Pt16	99°19'57.08"	27,00
Pt16	291.714,08	7.425.537,53	Pt16-Pt17	105°47'2.91"	11,64
Pt17	291.725,28	7.425.534,36	Pt17-Pt18	115°58'12.58"	47,45
Pt18	291.767,94	7.425.513,58	Pt18-Pt19	126°40'49.22"	25,66
Pt19	291.788,52	7.425.498,25	Pt19-Pt20	117°11'49.12"	46,48
Pt20	291.829,86	7.425.477,01	Pt20-Pt21	123°38'27.18"	81,60
Pt21	291.897,79	7.425.431,81	Pt21-Pt22	123°38'28.34"	25,23
Pt22	291.918,79	7.425.417,83	Pt22-Pt23	274°36'5.72"	426,21
Pt23	291.493,96	7.425.452,02	Pt23-Pt24	329°40'32.44"	185,71

PREFEITURA DE
CABREÚVA

Prefeitura de Cabreúva
Gabinete
Setor Expediente

Rua Floriano Peixoto, 158 - Centro
Cabreúva/SP - CEP: 13315-000
Tel.: 11 - 4528-8300
juridico@cabreúva.sp.gov.br
www.cabreuva.sp.gov.br



Rua Floriano Peixoto, 158 - Centro
Cabreúva/SP - CEP: 13315-000
Tel.: 11 - 4528-8300
juridico@cabreúva.sp.gov.br
www.cabreuva.sp.gov.br

ZONA MISTA 1 (Área K)

Área (ha): 9,00
MEMORIAL DESCRITIVO (em sentido horário)

ZM1k VÉRTICE	COORDENADAS		LADO	AZIMUTE PLANO	DISTÂNCIA (m)
	E	N			
Pt0	291.110,30	7.425.891,75	Pt0-Pt1	303°7'2.59"	76,03
Pt1	291.046,62	7.425.933,28	Pt1-Pt2	297°4'0.60"	63,52
Pt2	291.026,89	7.425.946,16	Pt2-Pt3	301°46'13.35"	72,45
Pt3	291.127,29	7.426.102,04	Pt3-Pt4	306°24'7.37"	101,49
Pt4	291.128,21	7.426.111,54	Pt4-Pt5	309°24'48.22"	25,10
Pt5	291.122,80	7.426.122,09	Pt5-Pt6	312°30'12.34"	26,62
Pt6	291.153,33	7.426.170,72	Pt6-Pt7	315°27'38.23"	91,67
Pt7	291.258,21	7.426.142,97	Pt7-Pt8	223°34'9.61"	94,53
Pt8	291.265,56	7.426.153,17	Pt8-Pt9	135°24'15.54"	27,89
Pt9	291.280,99	7.426.148,48	Pt9-Pt10	140°27'1.83"	23,48
Pt10	291.300,18	7.426.068,72	Pt10-Pt11	130°32'37.18"	39,22
Pt11	291.324,54	7.425.957,19	Pt11-Pt12	137°7'7.66"	54,53
Pt12	291.351,67	7.425.879,70	Pt12-Pt13	149°5'52.77"	49,63
Pt13	291.377,16	7.425.837,11	Pt13-Pt14	160°42'4.36"	82,10
Pt14	291.414,27	7.425.797,16	Pt14-Pt15	167°40'56.76"	114,16
Pt15	291.444,07	7.425.771,66	Pt15-Pt16	166°28'3.94"	82,04
Pt16	291.459,02	7.425.753,56	Pt16-Pt17	106°55'34.53"	16,10
Pt17	291.478,61	7.425.733,70	Pt17-Pt18	35°51'44.51"	12,58
Pt18	291.413,46	7.425.665,21	Pt18-Pt19	104°49'4.10"	108,50
Pt19	291.349,16	7.425.730,55	Pt19-Pt20	32°6'57.51"	57,42
Pt20	291.329,54	7.425.748,53	Pt20-Pt21	332°51'33.79"	11,86
Pt21	291.310,15	7.425.764,46	Pt21-Pt22	5°31'12.24"	9,55
Pt22	291.228,46	7.425.824,70	Pt22-Pt23	32°47'9.91"	185,42
Pt23	291.166,86	7.425.862,84	Pt23-Pt24	303°7'2.59"	23,57

Prefeitura de Cabreúva
Gabinete
Setor Expediente

Rua Floriano Peixoto, 158 - Centro
Cabreúva/SP - CEP: 13315-000
Tel.: 11 - 4528-8300
juridico@cabreúva.sp.gov.br
www.cabreuva.sp.gov.br



Rua Floriano Peixoto, 158 - Centro
Cabreúva/SP - CEP: 13315-000
Tel.: 11 - 4528-8300
juridico@cabreúva.sp.gov.br
www.cabreuva.sp.gov.br

ZONA MISTA 2

Área (ha): 246,56
MEMORIAL DESCRITIVO (em sentido horário)

ZM2 VÉRTICE	COORDENADAS		LADO	AZIMUTE PLANO	DISTÂNCIA (m)
	E	N			
Pt0	288.758,88	7.425.541,21	Pt0-Pt1	184°17'21,35"	304,69
Pt1	288.736,09	7.425.237,37	Pt1-Pt2	155°55'47,70"	24,67
Pt2	288.746,15	7.425.214,85	Pt2-Pt3	144°47'51,69"	17,25
Pt3	288.756,09	7.425.200,75	Pt3-Pt4	131°26'13,97"	184,22
Pt4	288.894,20	7.425.078,84	Pt4-Pt5	158°39'4,36"	20,83
Pt5	288.901,78	7.425.059,44	Pt5-Pt6	152°26'21,81"	12,99
Pt6	288.907,79	7.425.047,93	Pt6-Pt7	132°10'14,27"	23,97
Pt7	288.925,56	7.425.031,84	Pt7-Pt8	131°07'51,97"	18,22
Pt8	288.939,28	7.425.019,85	Pt8-Pt9	129°41'25,31"	15,82
Pt9	288.951,45	7.425.009,75	Pt9-Pt10	127°31'44,77"	13,13
Pt10	288.961,86	7.425.001,75	Pt10-Pt11	127°39'17,10"	16,69
Pt11	288.975,08	7.424.991,55	Pt11-Pt12	134°57'37,83"	0,28
Pt12	288.975,28	7.424.991,35	Pt12-Pt13	128°21'5,15"	39,96
Pt13	289.006,61	7.424.966,56	Pt13-Pt14	127°58'0,25"	80,78
Pt14	289.070,30	7.424.916,86	Pt14-Pt15	127°58'0,84"	0,53
Pt15	289.070,72	7.424.916,54	Pt15-Pt16	127°58'1,20"	48,84
Pt16	289.109,22	7.424.886,49	Pt16-Pt17	128°12'12,29"	30,07
Pt17	289.132,85	7.424.867,89	Pt17-Pt18	128°17'54,54"	11,42
Pt18	289.141,82	7.424.860,81	Pt18-Pt19	128°17'54,86"	33,09
Pt19	289.167,79	7.424.840,30	Pt19-Pt20	134°11'10,65"	10,47
Pt20	289.175,30	7.424.833,00	Pt20-Pt21	139°35'45,51"	7,88
Pt21	289.180,40	7.424.827,00	Pt21-Pt22	142°35'37,83"	6,92
Pt22	289.184,61	7.424.821,50	Pt22-Pt23	150°12'56,27"	7,26
Pt23	289.188,22	7.424.815,20	Pt23-Pt24	151°02'2,70"	4,34
Pt24	289.190,32	7.424.811,40	Pt24-Pt25	168°37'45,57"	8,57
Pt25	289.192,01	7.424.803,00	Pt25-Pt26	168°37'45,68"	44,39
Pt26	289.200,76	7.424.759,48	Pt26-Pt27	172°05'29,14"	43,26
Pt27	289.206,71	7.424.716,63	Pt27-Pt28	172°05'29,22"	18,86
Pt28	289.209,31	7.424.697,95	Pt28-Pt29	174°42'45,41"	22,64
Pt29	289.211,40	7.424.675,41	Pt29-Pt30	174°42'45,44"	42,65
Pt30	289.215,33	7.424.632,93	Pt30-Pt31	174°42'45,47"	12,37
Pt31	289.216,47	7.424.620,61	Pt31-Pt32	171°19'46,85"	4,46
Pt32	289.217,14	7.424.616,21	Pt32-Pt33	171°19'46,96"	74,88
Pt33	289.228,43	7.424.542,18	Pt33-Pt34	167°47'34,96"	27,53

Rua Floriano Peixoto, 158 - Centro
Cabreúva/SP - CEP: 13315-000
Tel.: 11 - 4528-8300
juridico@cabreúva.sp.gov.br
www.cabreuva.sp.gov.br

ZM2 VÉRTICE	COORDENADAS		LADO	AZIMUTE PLANO	DISTÂNCIA (m)
	E	N			
Pt34	289.234,25	7.424.515,27	Pt34-Pt35	172°08'42,78"	5,15
Pt35	289.234,95	7.424.510,17	Pt35-Pt36	166°35'22,18"	10,72
Pt36	289.237,44	7.424.499,74	Pt36-Pt37	163°25'48,20"	10,72
Pt37	289.240,50	7.424.489,46	Pt37-Pt38	160°16'14,21"	10,72
Pt38	289.244,12	7.424.479,36	Pt38-Pt39	186°48'48,94"	41,83
Pt39	289.239,15	7.424.437,82	Pt39-Pt40	192°37'32,53"	63,31
Pt40	289.225,32	7.424.376,05	Pt40-Pt41	199°59'51,84"	22,24
Pt41	289.217,71	7.424.355,14	Pt41-Pt42	201°34'36,88"	76,82
Pt42	289.189,46	7.424.283,71	Pt42-Pt43	201°34'36,41"	8,41
Pt43	289.186,37	7.424.275,89	Pt43-Pt44	201°34'36,25"	21,11
Pt44	289.178,60	7.424.256,26	Pt44-Pt45	209°08'42,42"	15,64
Pt45	289.170,99	7.424.242,60	Pt45-Pt46	217°58'28,03"	37,37
Pt46	289.147,99	7.424.213,14	Pt46-Pt47	217°58'27,63"	16,62
Pt47	289.137,77	7.424.200,04	Pt47-Pt48	218°56'32,56"	56,68
Pt48	289.102,14	7.424.155,95	Pt48-Pt49	219°30'25,84"	23,22
Pt49	289.087,37	7.424.138,04	Pt49-Pt50	216°54'33,56"	54,35
Pt50	289.054,72	7.424.094,57	Pt50-Pt51	221°09'31,03"	36,80
Pt51	289.030,50	7.424.066,86	Pt51-Pt52	221°09'30,71"	5,40
Pt52	289.026,95	7.424.062,80	Pt52-Pt53	218°19'40,79"	91,88
Pt53	288.969,97	7.423.990,72	Pt53-Pt54	224°17'53,86"	2,86
Pt54	288.967,97	7.423.988,68	Pt54-Pt55	218°07'14,04"	85,97
Pt55	288.914,90	7.423.921,04	Pt55-Pt56	118°30'51,14"	2,53
Pt56	288.917,12	7.423.919,84	Pt56-Pt57	119°13'53,09"	12,78
Pt57	288.928,27	7.423.913,60	Pt57-Pt58	119°13'53,52"	45,59
Pt58	288.968,05	7.423.891,34	Pt58-Pt59	115°48'7,60"	6,58
Pt59	288.973,98	7.423.888,47	Pt59-Pt60	115°48'7,67"	2,40
Pt60	288.976,14	7.423.887,43	Pt60-Pt61	118°17'26,68"	20,47
Pt61	288.994,17	7.423.877,72	Pt61-Pt62	118°17'27,31"	64,88
Pt62	289.051,30	7.423.846,97	Pt62-Pt63	118°17'28,11"	45,36
Pt63	289.091,24	7.423.825,47	Pt63-Pt64	118°06'46,80"	125,50
Pt64	289.201,94	7.423.766,33	Pt64-Pt65	118°06'47,75"	5,44
Pt65	289.206,74	7.423.763,77	Pt65-Pt66	127°24'54,70"	8,95
Pt66	289.213,85	7.423.758,33	Pt66-Pt67	151°02'43,66"	72,08
Pt67	289.248,74	7.423.695,26	Pt67-Pt68	136°09'7,08"	8,30
Pt68	289.254,49	7.423.689,28	Pt68-Pt69	116°11'34,16"	10,02
Pt69	289.263,48	7.423.684,85	Pt69-Pt70	81°26'34,25"	19,32
Pt70	289.282,59	7.423.687,73	Pt70-Pt71	81°43'14,68"	61,99

Rua Floriano Peixoto, 158 - Centro
Cabreúva/SP - CEP: 13315-000
Tel.: 11 - 4528-8300
juridico@cabreúva.sp.gov.br
www.cabreuva.sp.gov.br

ZM2 VÉRTICE	COORDENADAS		LADO	AZIMUTE PLANO	DISTÂNCIA (m)
	E	N			
Pt71	289.343,94	7.423.696,66	Pt71-Pt72	80°14'53,15"	14,12
Pt72	289.357,86	7.423.699,05	Pt72-Pt73	83°01'20,75"	48,76
Pt73	289.406,25	7.423.704,97	Pt73-Pt74	94°01'24,21"	9,35
Pt74	289.415,58	7.423.704,32	Pt74-Pt75	171°35'29,58"	0,34
Pt75	289.415,63	7.423.703,98	Pt75-Pt76	171°35'29,58"	2,59
Pt76	289.416,01	7.423.701,42	Pt76-Pt77	171°35'29,62"	28,90
Pt77	289.420,23	7.423.672,83	Pt77-Pt78	170°53'46,75"	26,04
Pt78	289.424,35	7.423.647,12	Pt78-Pt79	174°18'44,15"	9,15
Pt79	289.425,26	7.423.638,01	Pt79-Pt80	178°31'42,30"	2,89
Pt80	289.425,33	7.423.635,13	Pt80-Pt81	178°31'42,29"	13,13
Pt81	289.425,67	7.423.622,00	Pt81-Pt82	177°16'49,93"	2,33
Pt82	289.425,78	7.423.619,68	Pt82-Pt83	177°16'49,93"	21,21
Pt83	289.426,79	7.423.598,49	Pt83-Pt84	177°35'27,61"	14,52
Pt84	289.427,40	7.423.583,98	Pt84-Pt85	172°38'29,36"	1,82
Pt85	289.427,63	7.423.582,18	Pt85-Pt86	172°38'29,37"	9,18
Pt86	289.428,81	7.423.573,08	Pt86-Pt87	168°21'20,68"	4,84
Pt87	289.429,78	7.423.568,34	Pt87-Pt88	168°21'20,70"	6,60
Pt88	289.431,12	7.423.561,87	Pt88-Pt89	163°34'15,49"	5,32
Pt89	289.432,62	7.423.556,77	Pt89-Pt90	149°29'41,88"	1,97
Pt90	289.433,62	7.423.555,07	Pt90-Pt91	148°31'51,40"	2,11
Pt91	289.434,72	7.423.553,27	Pt91-Pt92	151°08'58,98"	2,28
Pt92	289.435,83	7.423.551,27	Pt92-Pt93	169°50'9,02"	2,85
Pt93	289.436,33	7.423.548,47	Pt93-Pt94	167°47'27,31"	58,85
Pt94	289.448,77	7.423.490,95	Pt94-Pt95	172°09'53,67"	16,97
Pt95	289.451,09	7.423.474,14	Pt95-Pt96	160°35'10,93"	9,65
Pt96	289.454,29	7.423.465,04	Pt96-Pt97	164°19'5,75"	5,20
Pt97	289.455,70	7.423.460,04	Pt97-Pt98	172°59'32,11"	9,07
Pt98	289.456,81	7.423.451,03	Pt98-Pt99	167°58'30,35"	36,62
Pt99	289.464,43	7.423.415,22	Pt99-Pt100	167°08'40,17"	17,43
Pt100	289.468,31	7.423.398,22	Pt100-Pt101	230°02'28,65"	118,74
Pt101	289.377,30	7.423.321,96	Pt101-Pt102	147°48'20,62"	24,11
Pt102	289.390,14	7.423.301,56	Pt102-Pt103	234°39'20,91"	28,13
Pt103	289.367,19	7.423.285,29	Pt103-Pt104	164°10'35,05"	63,22
Pt104	289.384,43	7.423.224,46	Pt104-Pt105	221°18'34,28"	24,40
Pt105	289.368,33	7.423.206,14	Pt105-Pt106	276°10'19,36"	24,38
Pt106	289.344,09	7.423.208,76	Pt106-Pt107	276°10'19,16"	4,16
Pt107	289.339,95	7.423.209,21	Pt107-Pt108	274°25'41,07"	77,61

Rua Floriano Peixoto, 158 - Centro
Cabreúva/SP - CEP: 13315-000
Tel.: 11 - 4528-8300
juridico@cabreúva.sp.gov.br
www.cabreuva.sp.gov.br

ZM2 VÉRTICE	COORDENADAS		LADO	AZIMUTE PLANO	DISTÂNCIA (m)
	E	N			
Pt108	289.262,37	7.423.215,21	Pt108-Pt109	243°22'15,98"	43,25
Pt109	289.223,71	7.423.195,83	Pt109-Pt110	250°51'1,21"	31,42
Pt110	289.194,03	7.423.185,52	Pt110-Pt111	244°40'52,09"	12,71
Pt111	289.182,54	7.423.180,09	Pt111-Pt112	257°15'27,73"	25,51
Pt112	289.157,66	7.423.174,46	Pt112-Pt113	266°14'1,40"	25,60
Pt113	289.132,12	7.423.172,78	Pt113-Pt114	276°10'17,00"	32,50
Pt114	289.099,81	7.423.176,27	Pt114-Pt115	276°11'50,91"	26,98
Pt115	289.072,98	7.423.179,19	Pt115-Pt116	262°07'53,94"	21,47
Pt116	289.051,72	7.423.176,25	Pt116-Pt117	247°41'49,94"	28,78
Pt117	289.025,09	7.423.165,32	Pt117-Pt118	240°06'52,53"	25,77
Pt118	289.002,75	7.423.152,49	Pt118-Pt119	241°46'3,21"	32,91
Pt119	288.973,75	7.423.136,92	Pt119-Pt120	254°49'53,16"	34,55
Pt120	288.940,40	7.423.127,87	Pt120-Pt121	260°23'33,84"	34,49
Pt121	288.906,40	7.423.122,12	Pt121-Pt122	271°26'16,64"	33,50
Pt122	288.872,90	7.423.122,96	Pt122-Pt123	320°14'7,48"	61,00
Pt123	288.833,89	7.423.169,85	Pt123-Pt124	318°10'44,73"	44,53
Pt124	288.804,19	7.423.203,03	Pt124-Pt125	315°11'54,57"	32,41
Pt125	288.781,35	7.423.226,03	Pt125-Pt126	256°12'50,34"	15,02
Pt126	288.766,76	7.423.222,45	Pt126-Pt127	272°11'1,71"	176,16
Pt127	288.590,73	7.423.229,16	Pt127-Pt128	317°07'55,51"	68,26
Pt128	288.544,30	7.423.279,19	Pt128-Pt129	291°24'58,58"	89,24
Pt129	288.461,22	7.423.311,78	Pt129-Pt130	291°24'57,42"	72,96
Pt130	288.393,30	7.423.338,41	Pt130-Pt131	322°09'15,16"	248,42
Pt131	288.240,88	7.423.534,58	Pt131-Pt132	294°38'21,53"	34,04
Pt132	288.209,94	7.423.548,77	Pt132-Pt133	321°16'13,37"	19,00
Pt133	288.198,06	7.423.563,59	Pt133-Pt134	35°45'46,21"	10,90
Pt134	288.204,42	7.423.572,43	Pt134-Pt135	28°00'16,60"	11,60
Pt135	288.209,87	7.423.582,68	Pt135-Pt136	359°57'33,50"	4,93
Pt136	288.209,87	7.423.587,60	Pt136-Pt137	325°51'12,52"	7,11
Pt137	288.205,88	7.423.593,49	Pt137-Pt138	304°37'10,74"	11,36
Pt138	288.196,53	7.423.599,94	Pt138-Pt139	288°20'32,14"	5,77
Pt139	288.191,05	7.423.601,76	Pt139-Pt140	265°58'38,99"	8,43
Pt140	288.182,65	7.423.601,16	Pt140-Pt141	278°58'23,60"	10,49
Pt141	288.172,29	7.423.602,80	Pt141-Pt142	305°33'15,09"	13,79
Pt142	288.161,07	7.423.610,82	Pt142-Pt143	293°37'18,42"	9,63
Pt143	288.152,24	7.423.614,68	Pt143-Pt144	290°25'35,18"	10,20
Pt144	288.142,69	7.423.618,24	Pt144-Pt145	320°17'18,76"	6,61

PREFEITURA DE CABREÚVA

Prefeitura de Cabreúva
Gabinete
Setor Expediente

Rua Floriano Peixoto, 158 - Centro
Cabreúva/SP - CEP: 13315-000
Tel.: 11 - 4528-8300
juridico@cabreúva.sp.gov.br
www.cabreuva.sp.gov.br

ZM2 VÉRTICE	COORDENADAS		LADO	AZIMUTE PLANO	DISTÂNCIA (m)
	E	N			
Pt145	288.138,46	7.423.623,32	Pt145-Pt146	311°54'23,29"	9,93
Pt146	288.131,07	7.423.629,96	Pt146-Pt147	283°10'2,99"	7,80
Pt147	288.123,48	7.423.631,73	Pt147-Pt148	296°22'40,38"	10,80
Pt148	288.113,80	7.423.636,53	Pt148-Pt149	325°20'10,66"	4,26
Pt149	288.111,38	7.423.640,04	Pt149-Pt150	359°10'49,74"	4,78
Pt150	288.111,31	7.423.644,82	Pt150-Pt151	16°59'39,33"	7,00
Pt151	288.113,36	7.423.651,52	Pt151-Pt152	347°49'30,61"	3,48
Pt152	288.112,62	7.423.654,92	Pt152-Pt153	312°12'47,82"	35,21
Pt153	288.086,55	7.423.678,58	Pt153-Pt154	344°38'57,66"	5,28
Pt154	288.085,15	7.423.683,66	Pt154-Pt155	4°56'23,19"	10,30
Pt155	288.086,04	7.423.693,93	Pt155-Pt156	7°30'0,75"	8,97
Pt156	288.087,21	7.423.702,82	Pt156-Pt157	358°22'7,69"	15,24
Pt157	288.086,77	7.423.718,05	Pt157-Pt158	351°35'43,98"	29,26
Pt158	288.082,50	7.423.747,00	Pt158-Pt159	348°15'58,70"	16,25
Pt159	288.079,19	7.423.762,91	Pt159-Pt160	354°27'11,16"	13,07
Pt160	288.077,93	7.423.775,93	Pt160-Pt161	355°43'56,21"	21,09
Pt161	288.076,36	7.423.796,96	Pt161-Pt162	350°04'26,21"	13,22
Pt162	288.074,08	7.423.809,98	Pt162-Pt163	340°24'32,42"	17,29
Pt163	288.068,28	7.423.826,27	Pt163-Pt164	341°30'41,55"	23,67
Pt164	288.060,78	7.423.848,71	Pt164-Pt165	344°24'52,57"	35,13
Pt165	288.051,34	7.423.882,55	Pt165-Pt166	332°06'16,35"	21,69
Pt166	288.041,19	7.423.901,72	Pt166-Pt167	342°37'54,82"	14,15
Pt167	288.036,97	7.423.915,23	Pt167-Pt168	334°39'2,84"	15,35
Pt168	288.030,39	7.423.929,10	Pt168-Pt169	330°17'8,29"	19,63
Pt169	288.020,66	7.423.946,15	Pt169-Pt170	351°14'14,28"	12,64
Pt170	288.018,74	7.423.958,65	Pt170-Pt171	357°32'59,53"	18,24
Pt171	288.017,96	7.423.976,87	Pt171-Pt172	5°01'12,25"	11,60
Pt172	288.018,97	7.423.988,43	Pt172-Pt173	17°30'58,64"	6,41
Pt173	288.020,90	7.423.994,55	Pt173-Pt174	24°56'32,29"	8,82
Pt174	288.024,62	7.424.002,54	Pt174-Pt175	9°07'47,53"	9,84
Pt175	288.026,18	7.424.012,26	Pt175-Pt176	1°40'25,50"	6,62
Pt176	288.026,38	7.424.018,88	Pt176-Pt177	9°52'26,62"	8,62
Pt177	288.027,85	7.424.027,37	Pt177-Pt178	37°43'17,26"	2,71
Pt178	288.029,51	7.424.029,52	Pt178-Pt179	64°13'10,71"	7,14
Pt179	288.035,95	7.424.032,63	Pt179-Pt180	74°36'19,51"	7,43
Pt180	288.043,11	7.424.034,60	Pt180-Pt181	63°04'29,97"	8,08
Pt181	288.050,31	7.424.038,26	Pt181-Pt182	49°04'26,10"	9,65

Rua Floriano Peixoto, 158 - Centro
Cabreúva/SP - CEP: 13315-000
Tel.: 11 - 4528-8300
juridico@cabreúva.sp.gov.br
www.cabreuva.sp.gov.br

ZM2 VÉRTICE	COORDENADAS		LADO	AZIMUTE PLANO	DISTÂNCIA (m)
	E	N			
Pt182	288.057,60	7.424.044,58	Pt182-Pt183	15°55'52,54"	20,49
Pt183	288.063,23	7.424.064,28	Pt183-Pt184	28°09'18,43"	16,13
Pt184	288.070,84	7.424.078,50	Pt184-Pt185	1°55'2,47"	24,79
Pt185	288.071,67	7.424.103,28	Pt185-Pt186	314°44'35,19"	20,46
Pt186	288.057,14	7.424.117,67	Pt186-Pt187	345°44'2,56"	17,27
Pt187	288.052,88	7.424.134,41	Pt187-Pt188	4°40'51,35"	13,77
Pt188	288.054,01	7.424.148,14	Pt188-Pt189	22°11'25,50"	13,74
Pt189	288.059,20	7.424.160,86	Pt189-Pt190	3°59'15,49"	34,50
Pt190	288.061,59	7.424.195,28	Pt190-Pt191	341°51'7,47"	35,53
Pt191	288.050,53	7.424.229,05	Pt191-Pt192	343°43'16,04"	22,63
Pt192	288.044,18	7.424.250,78	Pt192-Pt193	353°00'30,16"	51,01
Pt193	288.037,97	7.424.301,41	Pt193-Pt194	8°41'45,83"	26,54
Pt194	288.041,99	7.424.327,64	Pt194-Pt195	10°15'55,30"	42,80
Pt195	288.049,61	7.424.369,76	Pt195-Pt196	22°13'48,03"	29,86
Pt196	288.060,91	7.424.397,40	Pt196-Pt197	17°11'32,38"	7,38
Pt197	288.063,09	7.424.404,45	Pt197-Pt198	352°26'13,46"	9,12
Pt198	288.061,89	7.424.413,49	Pt198-Pt199	326°16'49,16"	5,26
Pt199	288.058,97	7.424.417,87	Pt199-Pt200	299°51'13,55"	36,28
Pt200	288.027,51	7.424.435,93	Pt200-Pt201	308°15'35,27"	30,85
Pt201	288.003,29	7.424.455,03	Pt201-Pt202	297°26'7,54"	10,85
Pt202	287.993,66	7.424.460,03	Pt202-Pt203	299°34'26,51"	24,85
Pt203	287.972,04	7.424.472,30	Pt203-Pt204	318°08'49,86"	17,46
Pt204	287.960,39	7.424.485,30	Pt204-Pt205	318°09'1,53"	20,18
Pt205	287.946,92	7.424.500,34	Pt205-Pt206	324°38'23,45"	29,43
Pt206	287.929,89	7.424.524,34	Pt206-Pt207	326°36'43,98"	23,06
Pt207	287.917,20	7.424.543,60	Pt207-Pt208	338°38'3,74"	29,77
Pt208	287.906,36	7.424.571,32	Pt208-Pt209	356°39'28,74"	4,53
Pt209	287.906,09	7.424.575,84	Pt209-Pt210	8°21'19,96"	16,59
Pt210	287.908,50	7.424.592,25	Pt210-Pt211	358°42'43,30"	32,75
Pt211	287.907,77	7.424.625,00	Pt211-Pt212	0°07'32,35"	32,47
Pt212	287.907,84	7.424.657,46	Pt212-Pt213	354°36'40,95"	34,67
Pt213	287.904,58	7.424.691,98	Pt213-Pt214	345°37'25,82"	20,20
Pt214	287.899,57	7.424.711,55	Pt214-Pt215	351°56'5,84"	31,85
Pt215	287.895,10	7.424.743,08	Pt215-Pt216	17°11'15,75"	16,46
Pt216	287.899,96	7.424.758,80	Pt216-Pt217	359°27'40,08"	16,47
Pt217	287.899,81	7.424.775,27	Pt217-Pt218	347°35'24,56"	13,47
Pt218	287.896,91	7.424.788,43	Pt218-Pt219	311°49'10,58"	13,54

Rua Floriano Peixoto, 158 - Centro
Cabreúva/SP - CEP: 13315-000
Tel.: 11 - 4528-8300
juridico@cabreúva.sp.gov.br
www.cabreuva.sp.gov.br

ZM2 VÉRTICE	COORDENADAS		LADO	AZIMUTE PLANO	DISTÂNCIA (m)
	E	N			
Pt219	287.886,82	7.424.797,46	Pt219-Pt220	284°39'38,09"	25,82
Pt220	287.861,84	7.424.803,99	Pt220-Pt221	297°33'46,66"	23,31
Pt221	287.841,18	7.424.814,78	Pt221-Pt222	305°44'42,48"	21,63
Pt222	287.823,63	7.424.827,41	Pt222-Pt223	335°14'8,14"	25,08
Pt223	287.813,12	7.424.850,19	Pt223-Pt224	348°49'18,67"	8,88
Pt224	287.811,40	7.424.858,90	Pt224-Pt225	332°14'12,99"	34,08
Pt225	287.795,53	7.424.889,05	Pt225-Pt226	321°21'36,16"	20,73
Pt226	287.782,58	7.424.905,25	Pt226-Pt227	313°22'37,08"	29,39
Pt227	287.761,22	7.424.925,43	Pt227-Pt228	279°25'33,47"	12,33
Pt228	287.749,05	7.424.927,45	Pt228-Pt229	313°22'11,56"	10,94
Pt229	287.741,10	7.424.934,96	Pt229-Pt230	314°28'46,48"	9,67
Pt230	287.734,20	7.424.941,73	Pt230-Pt231	358°53'16,02"	16,52
Pt231	287.733,68	7.424.958,25	Pt231-Pt232	17°12'38,35"	14,71
Pt232	287.738,24	7.424.972,29	Pt232-Pt233	8°20'35,07"	13,87
Pt233	287.740,25	7.424.986,02	Pt233-Pt234	340°09'0,26"	5,75
Pt234	287.738,30	7.424.991,43	Pt234-Pt235	321°00'9,69"	8,66
Pt235	287.732,84	7.424.998,16	Pt235-Pt236	346°10'27,24"	10,71
Pt236	287.730,28	7.425.008,56	Pt236-Pt237	7°15'47,47"	15,41
Pt237	287.732,23	7.425.023,85	Pt237-Pt238	17°10'24,05"	15,96
Pt238	287.736,94	7.425.039,09	Pt238-Pt239	30°48'35,85"	12,77
Pt239	287.743,48	7.425.050,05	Pt239-Pt240	40°51'28,36"	21,34
Pt240	287.757,45	7.425.066,20	Pt240-Pt241	28°20'0,64"	26,38
Pt241	287.769,97	7.425.089,42	Pt241-Pt242	9°38'54,47"	9,58
Pt242	287.771,57	7.425.098,86	Pt242-Pt243	24°29'29,35"	4,62
Pt243	287.773,49	7.425.103,07	Pt243-Pt244	60°39'19,00"	77,42
Pt244	287.840,97	7.425.141,01	Pt244-Pt245	52°03'51,11"	138,19
Pt245	287.949,96	7.425.225,97	Pt245-Pt246	50°16'20,17"	81,60
Pt246	288.012,72	7.425.278,12	Pt246-Pt247	50°16'20,88"	7,34
Pt247	288.018,37	7.425.282,81	Pt247-Pt248	50°16'21,18"	30,68
Pt248	288.041,96	7.425.302,42	Pt248-Pt249	59°04'15,29"	114,07
Pt249	288.139,81	7.425.361,05	Pt249-Pt250	60°27'56,91"	151,00
Pt250	288.271,19	7.425.435,48	Pt250-Pt251	73°47'16,58"	140,15
Pt251	288.405,76	7.425.474,61	Pt251-Pt252	73°47'17,67"	7,51
Pt252	288.412,97	7.425.476,71	Pt252-Pt253	73°47'17,76"	5,68
Pt253	288.418,43	7.425.478,29	Pt253-Pt254	79°01'59,75"	26,67
Pt254	288.444,61	7.425.483,37	Pt254-Pt255	79°02'0,01"	0,04
Pt255	288.444,65	7.425.483,38	Pt255-Pt256	79°02'1,91"	274,32

Rua Floriano Peixoto, 158 - Centro
Cabreúva/SP - CEP: 13315-000
Tel.: 11 - 4528-8300
juridico@cabreúva.sp.gov.br
www.cabreuva.sp.gov.br

ZM2 VÉRTICE	COORDENADAS		LADO	AZIMUTE PLANO	DISTÂNCIA (m)
	E	N			
Pt256	288.713,96	7.425.535,56	Pt256-Pt0	82°49'41,00"	45,27

Prefeitura de Cabreúva
Gabinete
Setor Expediente

Rua Floriano Peixoto, 158 - Centro
Cabreúva/SP - CEP: 13315-000
Tel.: 11 - 4528-8300
juridico@cabreúva.sp.gov.br
www.cabreuva.sp.gov.br

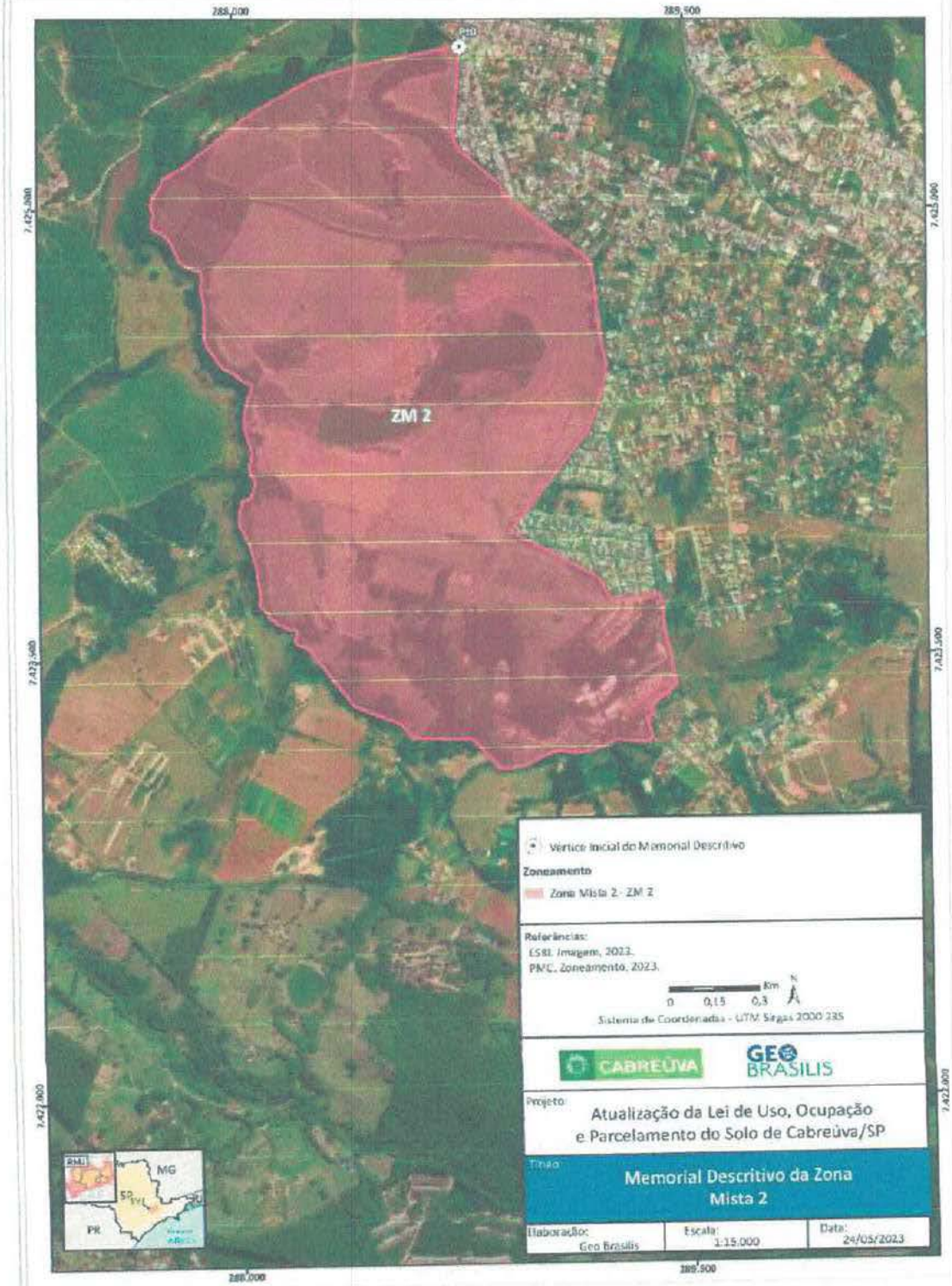

Rua Floriano Peixoto, 158 - Centro
Cabreúva/SP - CEP: 13315-000
Tel.: 11 - 4528-8300
juridico@cabreúva.sp.gov.br
www.cabreuva.sp.gov.br

ZONA DE PRESERVAÇÃO DA PAISAGEM CULTURAL (Área A)

Área (ha): 19,56

MEMORIAL DESCRITIVO (em sentido horário)

ZPCa VÉRTICE	COORDENADAS		LADO	AZIMUTE PLANO	DISTÂNCIA (m)
	E	N			
Pt0	281.763,48	7.421.077,74	Pt0-Pt1	96°27'10,83"	61,54
Pt1	281.824,62	7.421.070,82	Pt1-Pt2	94°18'40,56"	31,63
Pt2	281.856,17	7.421.068,45	Pt2-Pt3	88°12'56,88"	16,23
Pt3	281.872,39	7.421.068,95	Pt3-Pt4	88°12'57,46"	27,09
Pt4	281.899,47	7.421.069,79	Pt4-Pt5	97°33'15,83"	29,19
Pt5	281.928,41	7.421.065,96	Pt5-Pt6	120°54'0,68"	32,41
Pt6	281.956,22	7.421.049,31	Pt6-Pt7	129°43'20,35"	37,15
Pt7	281.984,79	7.421.025,57	Pt7-Pt8	134°56'14,10"	55,52
Pt8	282.024,10	7.420.986,35	Pt8-Pt9	101°49'15,31"	44,57
Pt9	282.067,72	7.420.977,22	Pt9-Pt10	136°25'48,90"	19,35
Pt10	282.081,05	7.420.963,20	Pt10-Pt11	145°59'10,85"	26,41
Pt11	282.095,83	7.420.941,32	Pt11-Pt12	145°59'11,28"	28,77
Pt12	282.111,92	7.420.917,46	Pt12-Pt13	182°21'37,59"	23,49
Pt13	282.110,95	7.420.894,00	Pt13-Pt14	187°19'57,66"	32,30
Pt14	282.106,83	7.420.861,96	Pt14-Pt15	175°14'33,87"	19,23
Pt15	282.108,43	7.420.842,79	Pt15-Pt16	141°34'19,33"	26,90
Pt16	282.125,15	7.420.821,72	Pt16-Pt17	141°19'51,18"	87,49
Pt17	282.179,81	7.420.753,41	Pt17-Pt18	144°33'5,55"	36,69
Pt18	282.201,09	7.420.723,52	Pt18-Pt19	149°59'52,23"	59,60
Pt19	282.230,89	7.420.671,90	Pt19-Pt20	152°03'0,89"	33,13
Pt20	282.246,42	7.420.642,64	Pt20-Pt21	151°51'51,73"	35,78
Pt21	282.263,30	7.420.611,08	Pt21-Pt22	151°47'32,07"	41,41
Pt22	282.282,87	7.420.574,59	Pt22-Pt23	156°58'33,43"	42,59
Pt23	282.299,52	7.420.535,40	Pt23-Pt24	167°52'21,06"	29,35
Pt24	282.305,69	7.420.506,71	Pt24-Pt25	169°24'26,31"	31,00
Pt25	282.311,39	7.420.476,23	Pt25-Pt26	169°24'47,79"	71,74
Pt26	282.324,57	7.420.405,71	Pt26-Pt27	222°35'17,96"	19,57
Pt27	282.311,33	7.420.391,31	Pt27-Pt28	215°49'13,79"	29,68
Pt28	282.293,96	7.420.367,24	Pt28-Pt29	221°52'56,26"	19,35
Pt29	282.281,04	7.420.352,84	Pt29-Pt30	323°45'40,57"	349,55
Pt30	282.074,40	7.420.634,78	Pt30-Pt31	234°04'33,25"	59,35
Pt31	282.026,34	7.420.599,96	Pt31-Pt32	324°06'4,71"	128,46

Rua Floriano Peixoto, 158 - Centro
Cabreúva/SP - CEP: 13315-000
Tel.: 11 - 4528-8300
juridico@cabreúva.sp.gov.br
www.cabreuva.sp.gov.br

ZPCa VÉRTICE	COORDENADAS		LADO	AZIMUTE PLANO	DISTÂNCIA (m)
	E	N			
Pt32	281.951,02	7.420.704,02	Pt32-Pt33	209°48'39,68"	118,52
Pt33	281.892,10	7.420.601,18	Pt33-Pt34	323°39'38,41"	68,95
Pt34	281.851,24	7.420.656,72	Pt34-Pt35	12°49'0,06"	69,47
Pt35	281.866,65	7.420.724,46	Pt35-Pt36	289°00'0,33"	104,66
Pt36	281.767,69	7.420.758,53	Pt36-Pt37	324°43'35,78"	68,49
Pt37	281.728,14	7.420.814,45	Pt37-Pt38	249°18'37,44"	14,13
Pt38	281.714,92	7.420.809,46	Pt38-Pt39	344°48'53,86"	82,15
Pt39	281.693,40	7.420.888,73	Pt39-Pt40	347°49'57,61"	51,82
Pt40	281.682,48	7.420.939,39	Pt40-Pt41	356°39'12,89"	52,63
Pt41	281.679,41	7.420.991,93	Pt41-Pt42	20°58'5,58"	22,96
Pt42	281.687,63	7.421.013,37	Pt42-Pt43	8°12'11,74"	20,87
Pt43	281.690,61	7.421.034,03	Pt43-Pt44	21°38'48,49"	22,30
Pt44	281.698,83	7.421.054,76	Pt44-Pt45	41°52'53,50"	19,35
Pt45	281.711,75	7.421.069,16	Pt45-Pt46	76°05'37,03"	18,87
Pt46	281.730,06	7.421.073,69	Pt46-Pt0	83°05'46,94"	33,66

Prefeitura de Cabreúva
Gabinete
Setor Expediente

Rua Floriano Peixoto, 158 - Centro
Cabreúva/SP - CEP: 13315-000
Tel.: 11 - 4528-8300
juridico@cabreúva.sp.gov.br
www.cabreuva.sp.gov.br

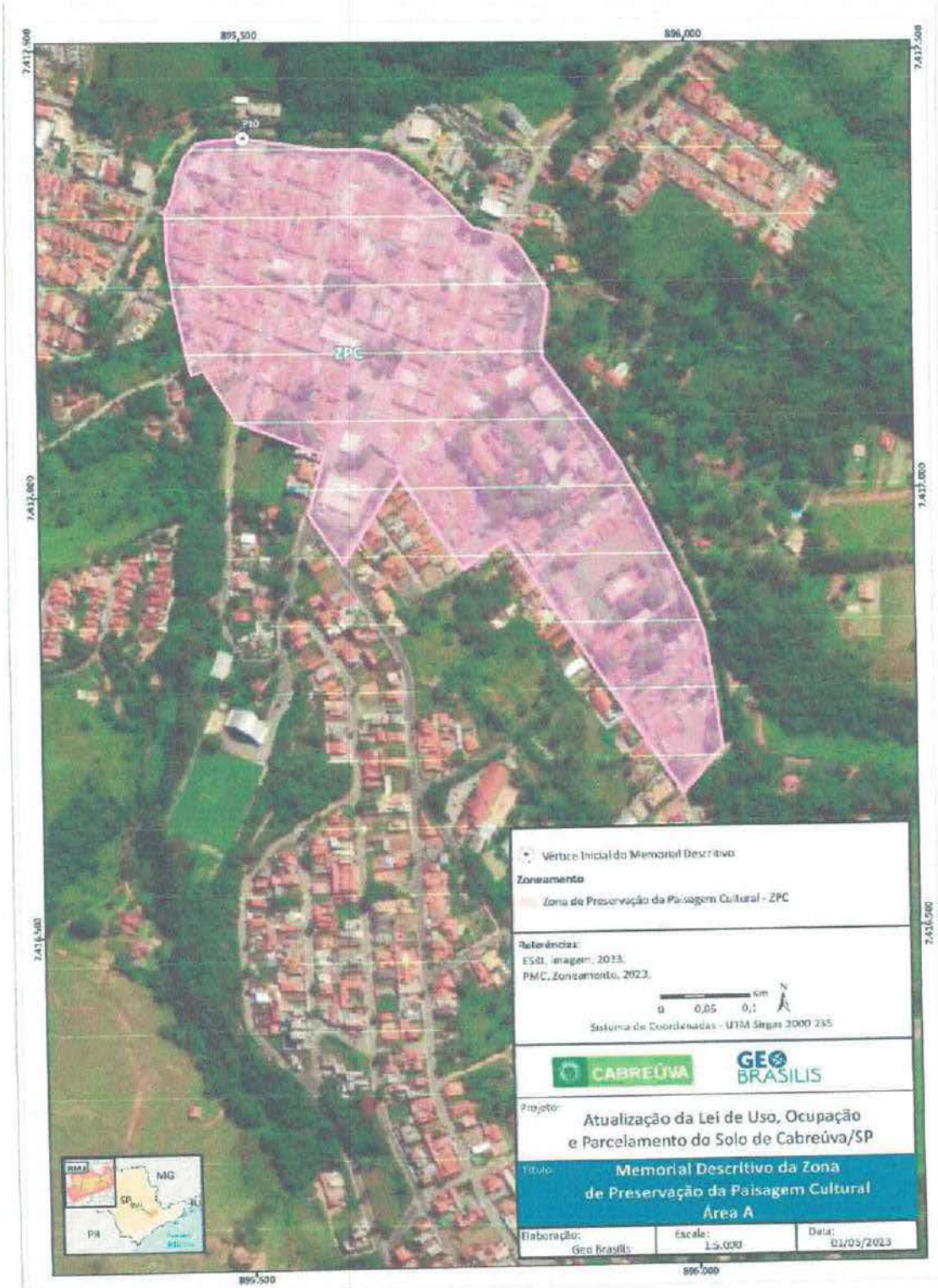

Rua Floriano Peixoto, 158 - Centro
Cabreúva/SP - CEP: 13315-000
Tel.: 11 - 4528-8300
juridico@cabreúva.sp.gov.br
www.cabreuva.sp.gov.br

ZONA DE PRESERVAÇÃO DA PAISAGEM CULTURAL (Área B)

Área (ha): 3,34
MEMORIAL DESCRITIVO (em sentido horário)

ZPCb VÉRTICE	COORDENADAS		LADO	AZIMUTE PLANO	DISTÂNCIA (m)
	E	N			
Pt0	289.390,14	7.423.301,56	Pt0-Pt1	141°16'2,48"	36,12
Pt1	289.412,74	7.423.273,39	Pt1-Pt2	90°54'48,71"	63,47
Pt2	289.476,21	7.423.272,38	Pt2-Pt3	135°55'32,62"	153,39
Pt3	289.582,90	7.423.162,18	Pt3-Pt4	222°23'24,20"	43,66
Pt4	289.553,47	7.423.129,93	Pt4-Pt5	134°29'42,95"	42,87
Pt5	289.584,05	7.423.099,88	Pt5-Pt6	177°38'15,61"	43,61
Pt6	289.585,85	7.423.056,31	Pt6-Pt7	190°50'40,50"	17,66
Pt7	289.582,53	7.423.038,97	Pt7-Pt8	307°42'20,43"	22,76
Pt8	289.564,52	7.423.052,89	Pt8-Pt9	225°10'11,00"	44,07
Pt9	289.533,27	7.423.021,83	Pt9-Pt10	315°42'12,57"	117,22
Pt10	289.451,40	7.423.105,73	Pt10-Pt11	295°45'37,36"	21,23
Pt11	289.432,28	7.423.114,95	Pt11-Pt12	312°59'47,64"	22,32
Pt12	289.415,96	7.423.130,17	Pt12-Pt13	281°01'8,75"	16,59
Pt13	289.399,67	7.423.133,34	Pt13-Pt14	316°59'23,96"	72,14
Pt14	289.350,47	7.423.186,09	Pt14-Pt15	82°22'4,82"	43,59
Pt15	289.393,67	7.423.191,88	Pt15-Pt16	344°10'35,17"	97,08
Pt16	289.367,19	7.423.285,29	Pt16-Pt0	54°39'20,90"	28,13

Prefeitura de Cabreúva
Gabinete
Setor Expediente

Rua Floriano Peixoto, 158 - Centro
Cabreúva/SP - CEP: 13315-000
Tel.: 11 - 4528-8300
juridico@cabreúva.sp.gov.br
www.cabreuva.sp.gov.br



Rua Floriano Peixoto, 158 - Centro
Cabreúva/SP - CEP: 13315-000
Tel.: 11 - 4528-8300
juridico@cabreúva.sp.gov.br
www.cabreuva.sp.gov.br

ZONA RESIDENCIAL 1 (Área A)

Área (ha): 202,71
MEMORIAL DESCRITIVO (em sentido horário)

ZR1a VÉRTICE	COORDENADAS		LADO	AZIMUTE PLANO	DISTÂNCIA (m)
	E	N			
Pt0	284.597,38	7.416.533,64	Pt0-Pt1	115°28'46,80"	50,14
Pt1	284.642,64	7.416.512,07	Pt1-Pt2	120°55'53,45"	42,27
Pt2	284.678,90	7.416.490,34	Pt2-Pt3	120°55'54,11"	57,13
Pt3	284.727,90	7.416.460,98	Pt3-Pt4	120°55'54,86"	29,00
Pt4	284.752,78	7.416.446,07	Pt4-Pt5	104°47'22,35"	110,57
Pt5	284.859,69	7.416.417,84	Pt5-Pt6	102°34'56,16"	97,81
Pt6	284.955,15	7.416.396,54	Pt6-Pt7	142°03'26,19"	67,91
Pt7	284.996,91	7.416.342,98	Pt7-Pt8	112°48'15,33"	81,37
Pt8	285.071,92	7.416.311,44	Pt8-Pt9	100°29'0,15"	258,93
Pt9	285.326,53	7.416.264,33	Pt9-Pt10	100°29'2,13"	19,23
Pt10	285.345,44	7.416.260,83	Pt10-Pt11	116°34'52,56"	79,02
Pt11	285.416,10	7.416.225,47	Pt11-Pt12	169°10'22,97"	49,96
Pt12	285.425,49	7.416.176,40	Pt12-Pt13	167°32'56,43"	88,12
Pt13	285.444,49	7.416.090,35	Pt13-Pt14	162°52'1,13"	78,45
Pt14	285.467,60	7.416.015,38	Pt14-Pt15	148°41'40,41"	283,53
Pt15	285.614,92	7.415.773,14	Pt15-Pt16	153°27'18,75"	236,40
Pt16	285.720,56	7.415.561,66	Pt16-Pt17	140°18'17,61"	77,80
Pt17	285.770,26	7.415.501,79	Pt17-Pt18	160°30'39,80"	59,05
Pt18	285.789,96	7.415.446,12	Pt18-Pt19	163°15'46,51"	179,57
Pt19	285.841,67	7.415.274,16	Pt19-Pt20	163°21'2,98"	127,26
Pt20	285.878,13	7.415.152,24	Pt20-Pt21	162°53'8,35"	71,02
Pt21	285.899,03	7.415.084,36	Pt21-Pt22	169°20'6,87"	38,42
Pt22	285.906,14	7.415.046,59	Pt22-Pt23	179°26'6,24"	64,81
Pt23	285.906,78	7.414.981,79	Pt23-Pt24	151°19'18,10"	53,46
Pt24	285.932,44	7.414.934,89	Pt24-Pt25	151°00'17,12"	87,64
Pt25	285.974,92	7.414.858,23	Pt25-Pt26	207°23'34,82"	21,71
Pt26	285.964,93	7.414.838,95	Pt26-Pt27	209°33'45,50"	17,75
Pt27	285.956,18	7.414.823,52	Pt27-Pt28	219°30'55,02"	37,64
Pt28	285.932,23	7.414.794,48	Pt28-Pt29	206°21'50,05"	32,27
Pt29	285.917,90	7.414.765,57	Pt29-Pt30	220°23'45,58"	59,35
Pt30	285.879,43	7.414.720,37	Pt30-Pt31	225°08'31,83"	32,11
Pt31	285.856,67	7.414.697,71	Pt31-Pt32	226°11'2,04"	42,08
Pt32	285.826,31	7.414.668,58	Pt32-Pt33	210°55'20,14"	29,24
Pt33	285.811,28	7.414.643,49	Pt33-Pt34	239°42'16,76"	32,41

Rua Floriano Peixoto, 158 - Centro
Cabreúva/SP - CEP: 13315-000
Tel.: 11 - 4528-8300
juridico@cabreúva.sp.gov.br
www.cabreuva.sp.gov.br

ZR1a VÉRTICE	COORDENADAS		LADO	AZIMUTE PLANO	DISTÂNCIA (m)
	E	N			
Pt34	285.783,30	7.414.627,15	Pt34-Pt35	251°36'52,95"	22,51
Pt35	285.761,93	7.414.620,05	Pt35-Pt36	147°38'30,21"	64,95
Pt36	285.796,69	7.414.565,18	Pt36-Pt37	172°00'32,13"	33,80
Pt37	285.801,39	7.414.531,71	Pt37-Pt38	197°08'32,61"	34,17
Pt38	285.791,32	7.414.499,06	Pt38-Pt39	200°49'1,46"	42,85
Pt39	285.776,09	7.414.459,00	Pt39-Pt40	217°59'27,17"	53,81
Pt40	285.742,97	7.414.416,59	Pt40-Pt41	211°28'8,84"	43,40
Pt41	285.720,31	7.414.379,57	Pt41-Pt42	210°04'9,47"	35,50
Pt42	285.702,52	7.414.348,85	Pt42-Pt43	294°29'17,11"	72,88
Pt43	285.636,20	7.414.379,06	Pt43-Pt44	295°04'33,44"	284,06
Pt44	285.378,91	7.414.499,45	Pt44-Pt45	293°23'31,87"	232,34
Pt45	285.165,66	7.414.591,69	Pt45-Pt46	351°30'56,48"	55,67
Pt46	285.157,45	7.414.646,75	Pt46-Pt47	313°21'20,92"	23,26
Pt47	285.140,54	7.414.662,72	Pt47-Pt48	270°12'26,05"	32,02
Pt48	285.108,52	7.414.662,83	Pt48-Pt49	270°12'25,20"	33,13
Pt49	285.075,39	7.414.662,95	Pt49-Pt50	270°12'26,12"	19,52
Pt50	285.055,87	7.414.663,02	Pt50-Pt51	285°15'16,48"	40,86
Pt51	285.016,45	7.414.673,77	Pt51-Pt52	276°58'15,86"	11,55
Pt52	285.004,98	7.414.675,18	Pt52-Pt53	268°12'39,11"	33,24
Pt53	284.971,76	7.414.674,14	Pt53-Pt54	272°21'6,61"	25,46
Pt54	284.946,32	7.414.675,18	Pt54-Pt55	280°57'23,93"	23,94
Pt55	284.922,81	7.414.679,73	Pt55-Pt56	293°03'15,30"	30,01
Pt56	284.895,20	7.414.691,49	Pt56-Pt57	27°04'3,46"	599,08
Pt57	285.167,80	7.415.224,95	Pt57-Pt58	29°42'20,34"	87,39
Pt58	285.211,11	7.415.300,85	Pt58-Pt59	308°46'52,25"	10,55
Pt59	285.202,88	7.415.307,46	Pt59-Pt60	308°46'53,34"	32,70
Pt60	285.177,40	7.415.327,94	Pt60-Pt61	268°25'14,21"	38,70
Pt61	285.138,71	7.415.326,87	Pt61-Pt62	296°12'17,24"	60,47
Pt62	285.084,46	7.415.353,57	Pt62-Pt63	267°16'37,84"	56,48
Pt63	285.028,04	7.415.350,89	Pt63-Pt64	311°33'28,23"	22,94
Pt64	285.010,88	7.415.366,10	Pt64-Pt65	278°49'50,15"	22,82
Pt65	284.988,33	7.415.369,61	Pt65-Pt66	268°55'37,73"	24,24
Pt66	284.964,09	7.415.369,15	Pt66-Pt67	252°10'39,41"	27,24
Pt67	284.938,15	7.415.360,82	Pt67-Pt68	233°27'41,05"	31,52
Pt68	284.912,83	7.415.342,05	Pt68-Pt69	287°59'59,49"	37,32
Pt69	284.877,34	7.415.353,58	Pt69-Pt70	347°30'38,60"	38,77
Pt70	284.868,95	7.415.391,43	Pt70-Pt71	312°32'52,32"	19,73

Rua Floriano Peixoto, 158 - Centro
Cabreúva/SP - CEP: 13315-000
Tel.: 11 - 4528-8300
juridico@cabreúva.sp.gov.br
www.cabreuva.sp.gov.br

ZR1a VÉRTICE	COORDENADAS		LADO	AZIMUTE PLANO	DISTÂNCIA (m)
	E	N			
Pt71	284.854,41	7.415.404,77	Pt71-Pt72	285°20'38,01"	28,67
Pt72	284.826,77	7.415.412,36	Pt72-Pt73	336°29'4,92"	33,89
Pt73	284.813,25	7.415.443,43	Pt73-Pt74	288°06'27,70"	73,45
Pt74	284.743,44	7.415.466,26	Pt74-Pt75	278°49'56,36"	83,05
Pt75	284.661,38	7.415.479,01	Pt75-Pt76	278°49'55,26"	51,07
Pt76	284.610,92	7.415.486,85	Pt76-Pt77	278°49'54,54"	88,55
Pt77	284.523,42	7.415.500,45	Pt77-Pt78	299°58'52,78"	55,97
Pt78	284.474,94	7.415.528,42	Pt78-Pt79	293°19'34,82"	143,10
Pt79	284.343,53	7.415.585,08	Pt79-Pt80	336°30'56,60"	43,14
Pt80	284.326,34	7.415.624,65	Pt80-Pt81	321°25'21,02"	54,23
Pt81	284.292,52	7.415.667,05	Pt81-Pt82	311°11'59,16"	5,80
Pt82	284.288,16	7.415.670,87	Pt82-Pt83	311°11'58,17"	22,17
Pt83	284.271,48	7.415.685,47	Pt83-Pt84	320°11'41,66"	38,56
Pt84	284.246,79	7.415.715,10	Pt84-Pt85	349°18'39,99"	32,75
Pt85	284.240,71	7.415.747,28	Pt85-Pt86	354°23'23,45"	80,76
Pt86	284.232,82	7.415.827,65	Pt86-Pt87	91°33'59,00"	4,84
Pt87	284.237,66	7.415.827,52	Pt87-Pt88	335°07'41,24"	67,11
Pt88	284.209,43	7.415.888,40	Pt88-Pt89	335°07'41,29"	35,62
Pt89	284.194,45	7.415.920,71	Pt89-Pt90	319°39'41,65"	104,65
Pt90	284.126,71	7.416.000,48	Pt90-Pt91	331°11'29,61"	29,98
Pt91	284.112,27	7.416.026,75	Pt91-Pt92	14°13'49,23"	7,67
Pt92	284.114,15	7.416.034,18	Pt92-Pt93	2°41'58,05"	15,50
Pt93	284.114,88	7.416.049,66	Pt93-Pt94	24°57'7,05"	36,48
Pt94	284.130,27	7.416.082,73	Pt94-Pt95	350°25'33,51"	33,99
Pt95	284.124,62	7.416.116,25	Pt95-Pt96	359°53'20,01"	59,41
Pt96	284.124,50	7.416.175,66	Pt96-Pt97	332°47'27,18"	51,49
Pt97	284.100,96	7.416.221,45	Pt97-Pt98	2°23'56,94"	25,05
Pt98	284.102,01	7.416.246,48	Pt98-Pt99	2°23'57,65"	62,01
Pt99	284.104,60	7.416.308,43	Pt99-Pt100	70°30'40,18"	18,09
Pt100	284.121,66	7.416.314,47	Pt100-Pt101	70°30'39,46"	28,20
Pt101	284.148,24	7.416.323,88	Pt101-Pt102	72°41'48,04"	38,15
Pt102	284.184,66	7.416.335,22	Pt102-Pt103	64°27'49,03"	35,31
Pt103	284.216,53	7.416.350,45	Pt103-Pt104	26°45'41,25"	17,68
Pt104	284.224,49	7.416.366,23	Pt104-Pt105	48°54'6,63"	33,19
Pt105	284.249,50	7.416.388,05	Pt105-Pt106	73°28'53,57"	41,02
Pt106	284.288,83	7.416.399,72	Pt106-Pt107	93°02'45,76"	37,44
Pt107	284.326,22	7.416.397,73	Pt107-Pt108	100°59'0,33"	45,07

Prefeitura de Cabreúva
Gabinete
Setor Expediente

Rua Floriano Peixoto, 158 - Centro
Cabreúva/SP - CEP: 13315-000
Tel.: 11 - 4528-8300
juridico@cabreúva.sp.gov.br
www.cabreuva.sp.gov.br

ZR1a VÉRTICE	COORDENADAS		LADO	AZIMUTE PLANO	DISTÂNCIA (m)
	E	N			
Pt108	284.370,46	7.416.389,14	Pt108-Pt109	65°54'24,33"	18,18
Pt109	284.387,06	7.416.396,56	Pt109-Pt110	52°05'41,92"	94,86
Pt110	284.461,91	7.416.454,84	Pt110-Pt111	52°05'42,79"	37,69
Pt111	284.491,65	7.416.478,00	Pt111-Pt112	50°14'2,68"	83,65
Pt112	284.555,95	7.416.531,50	Pt112-Pt0	87°03'3,16"	41,49

Prefeitura de Cabreúva
Gabinete
Setor Expediente

Rua Floriano Peixoto, 158 - Centro
Cabreúva/SP - CEP: 13315-000
Tel.: 11 - 4528-8300
juridico@cabreúva.sp.gov.br
www.cabreuva.sp.gov.br

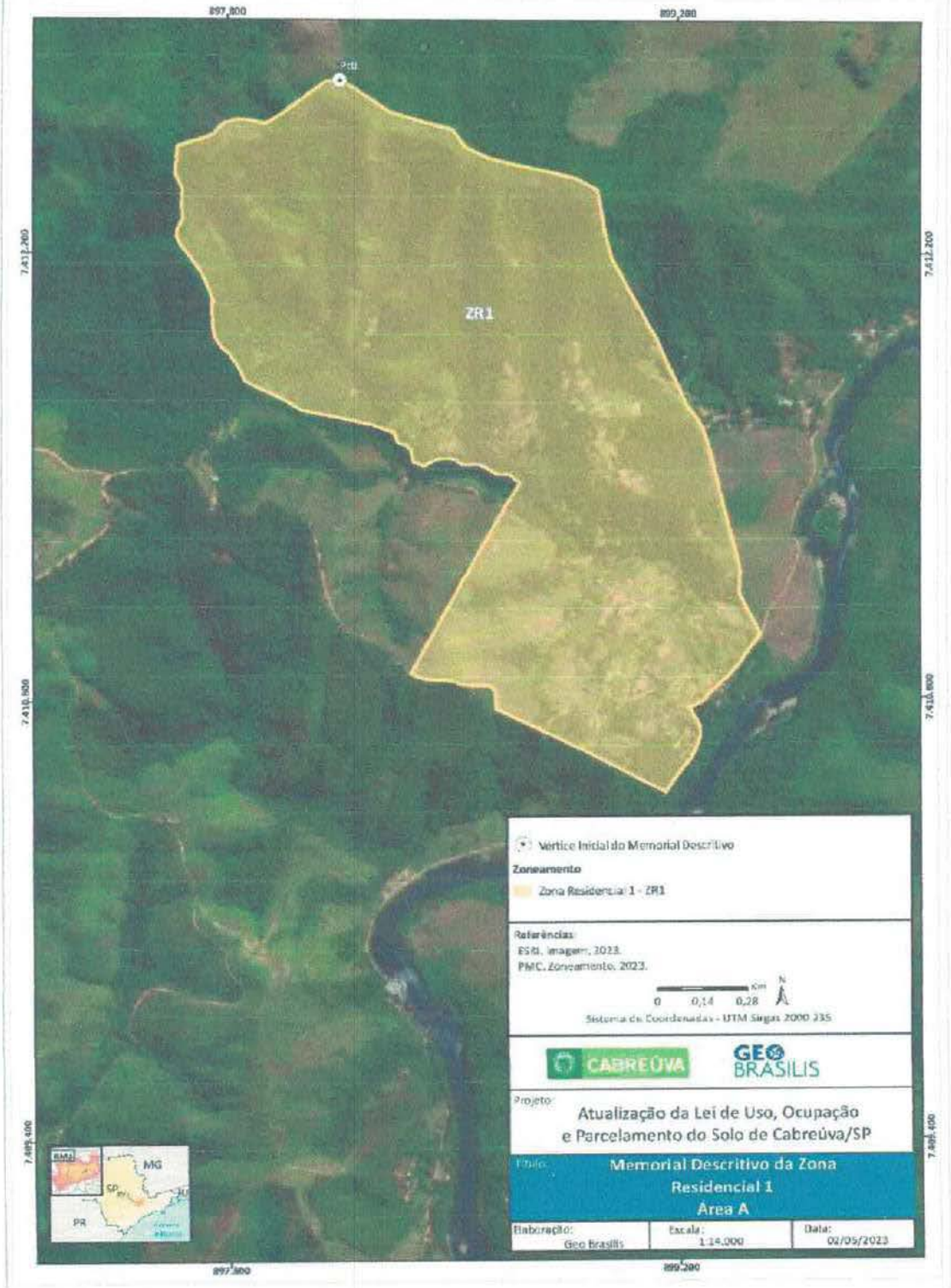

Prefeitura de Cabreúva
Gabinete
Setor Expediente

Rua Floriano Peixoto, 158 - Centro
Cabreúva/SP - CEP: 13315-000
Tel.: 11 - 4528-8300
juridico@cabreúva.sp.gov.br
www.cabreuva.sp.gov.br

ZONA RESIDENCIAL 1 (Área B)

Área (ha): 38,5

MEMORIAL DESCRITIVO (em sentido horário)

ZR1b VÉRTICE	COORDENADAS		LADO	AZIMUTE PLANO	DISTÂNCIA (m)
	E	N			
Pt0	285.779,86	7.422.869,94	Pt0-Pt1	153°19'1,39"	100,11
Pt1	285.824,81	7.422.780,49	Pt1-Pt2	148°35'16,87"	230,59
Pt2	285.944,99	7.422.583,70	Pt2-Pt3	111°05'16,25"	167,48
Pt3	286.101,26	7.422.523,43	Pt3-Pt4	10°36'48,05"	168,52
Pt4	286.132,30	7.422.689,08	Pt4-Pt5	347°33'44,41"	142,46
Pt5	286.101,62	7.422.828,19	Pt5-Pt6	64°14'30,57"	54,75
Pt6	286.150,93	7.422.851,98	Pt6-Pt7	106°09'8,53"	46,67
Pt7	286.195,76	7.422.839,00	Pt7-Pt8	123°06'8,64"	33,02
Pt8	286.223,42	7.422.820,96	Pt8-Pt9	127°02'55,46"	48,54
Pt9	286.262,15	7.422.791,72	Pt9-Pt10	196°52'16,68"	52,61
Pt10	286.246,89	7.422.741,38	Pt10-Pt11	196°50'59,86"	64,83
Pt11	286.228,10	7.422.679,33	Pt11-Pt12	128°27'14,46"	43,96
Pt12	286.262,52	7.422.651,99	Pt12-Pt13	155°15'45,12"	55,52
Pt13	286.285,76	7.422.601,57	Pt13-Pt14	125°46'17,38"	54,01
Pt14	286.329,58	7.422.569,99	Pt14-Pt15	102°33'13,65"	143,87
Pt15	286.470,01	7.422.538,72	Pt15-Pt16	13°14'19,93"	158,10
Pt16	286.506,21	7.422.692,62	Pt16-Pt17	94°09'33,64"	62,81
Pt17	286.568,86	7.422.688,07	Pt17-Pt18	112°15'21,00"	37,59
Pt18	286.603,65	7.422.673,83	Pt18-Pt19	166°07'9,34"	167,89
Pt19	286.643,92	7.422.510,85	Pt19-Pt20	76°23'47,87"	42,56
Pt20	286.685,29	7.422.520,86	Pt20-Pt21	166°00'40,91"	116,38
Pt21	286.713,42	7.422.407,93	Pt21-Pt22	242°10'14,46"	7,47
Pt22	286.706,81	7.422.404,45	Pt22-Pt23	232°25'19,25"	16,70
Pt23	286.693,58	7.422.394,26	Pt23-Pt24	223°04'16,83"	30,95
Pt24	286.672,44	7.422.371,65	Pt24-Pt25	226°59'36,23"	30,04
Pt25	286.650,48	7.422.351,17	Pt25-Pt26	239°01'19,45"	23,43
Pt26	286.630,39	7.422.339,11	Pt26-Pt27	157°22'28,17"	71,21
Pt27	286.657,79	7.422.273,38	Pt27-Pt28	81°21'39,45"	34,61
Pt28	286.692,01	7.422.278,58	Pt28-Pt29	119°18'40,29"	77,07
Pt29	286.759,21	7.422.240,85	Pt29-Pt30	79°33'40,76"	36,01
Pt30	286.794,62	7.422.247,37	Pt30-Pt31	157°14'37,53"	87,94
Pt31	286.828,64	7.422.166,28	Pt31-Pt32	258°17'28,37"	127,39

Rua Floriano Peixoto, 158 - Centro
Cabreúva/SP - CEP: 13315-000
Tel.: 11 - 4528-8300
juridico@cabreúva.sp.gov.br
www.cabreuva.sp.gov.br

ZR1b VÉRTICE	COORDENADAS		LADO	AZIMUTE PLANO	DISTÂNCIA (m)
	E	N			
Pt32	286.703,90	7.422.140,43	Pt32-Pt33	337°42'18,53"	46,18
Pt33	286.686,38	7.422.183,15	Pt33-Pt34	243°40'11,06"	8,08
Pt34	286.679,15	7.422.179,57	Pt34-Pt35	246°44'10,34"	103,72
Pt35	286.583,86	7.422.138,60	Pt35-Pt36	240°44'50,72"	64,06
Pt36	286.527,97	7.422.107,30	Pt36-Pt37	331°30'28,74"	89,40
Pt37	286.485,33	7.422.185,87	Pt37-Pt38	298°12'6,87"	50,44
Pt38	286.440,87	7.422.209,71	Pt38-Pt39	301°23'43,86"	52,42
Pt39	286.396,13	7.422.237,02	Pt39-Pt40	263°35'29,74"	35,75
Pt40	286.360,60	7.422.233,03	Pt40-Pt41	264°54'13,00"	28,74
Pt41	286.331,97	7.422.230,47	Pt41-Pt42	223°06'22,71"	34,54
Pt42	286.308,37	7.422.205,26	Pt42-Pt43	199°09'4,67"	38,32
Pt43	286.295,80	7.422.169,06	Pt43-Pt44	165°18'54,26"	43,36
Pt44	286.306,79	7.422.127,12	Pt44-Pt45	263°54'11,35"	54,08
Pt45	286.253,01	7.422.121,38	Pt45-Pt46	319°47'5,36"	127,87
Pt46	286.170,45	7.422.219,02	Pt46-Pt47	303°50'32,45"	338,27
Pt47	285.889,49	7.422.407,41	Pt47-Pt48	317°15'26,61"	199,56
Pt48	285.754,04	7.422.553,97	Pt48-Pt49	345°15'27,52"	259,73
Pt49	285.687,95	7.422.805,15	Pt49-Pt0	54°49'13,83"	112,45

PREFEITURA DE CABREÚVA

Prefeitura de Cabreúva
Gabinete
Setor Expediente

Rua Floriano Peixoto, 158 - Centro
Cabreúva/SP - CEP: 13315-000
Tel.: 11 - 4528-8300
juridico@cabreúva.sp.gov.br
www.cabreuva.sp.gov.br

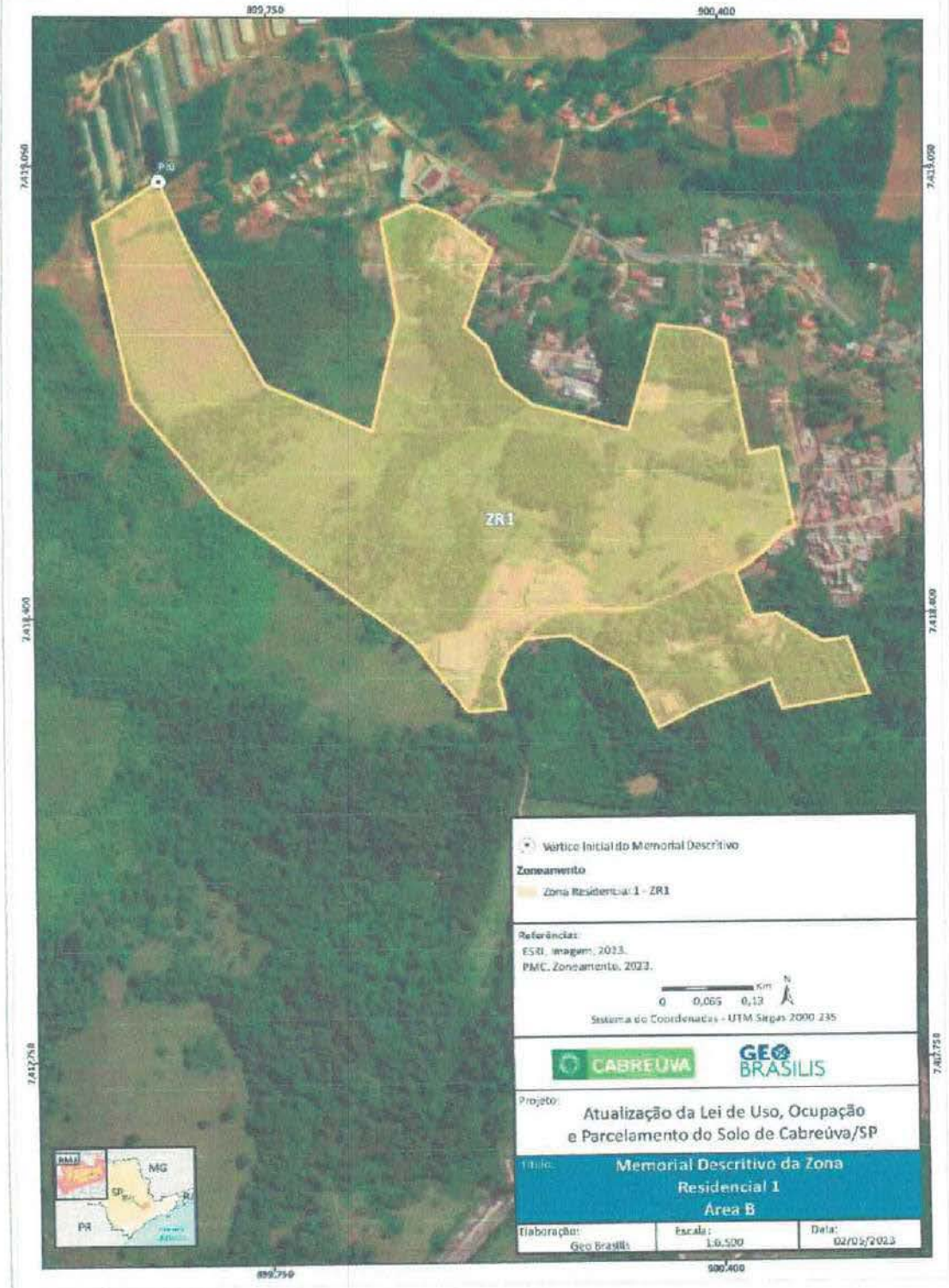

Prefeitura de Cabreúva
Gabinete
Setor Expediente

Rua Floriano Peixoto, 158 - Centro
Cabreúva/SP - CEP: 13315-000
Tel.: 11 - 4528-8300
juridico@cabreúva.sp.gov.br
www.cabreuva.sp.gov.br

ZONA RESIDENCIAL 1 (Área C)

Área (ha): 21,18

MEMORIAL DESCRITIVO (em sentido horário)

ZR1c VÉRTICE	COORDENADAS		LADO	AZIMUTE PLANO	DISTÂNCIA (m)
	E	N			
Pt0	283.582,99	7.424.652,53	Pt0-Pt1	138°28'1,25"	29,13
Pt1	283.602,30	7.424.630,72	Pt1-Pt2	142°18'46,45"	129,21
Pt2	283.681,29	7.424.528,47	Pt2-Pt3	143°32'38,40"	32,47
Pt3	283.700,59	7.424.502,36	Pt3-Pt4	142°22'11,47"	37,87
Pt4	283.723,71	7.424.472,37	Pt4-Pt5	156°38'2,52"	13,86
Pt5	283.729,20	7.424.459,64	Pt5-Pt6	163°22'23,75"	33,33
Pt6	283.738,74	7.424.427,70	Pt6-Pt7	152°15'17,49"	20,21
Pt7	283.748,15	7.424.409,81	Pt7-Pt8	169°18'10,83"	35,25
Pt8	283.754,69	7.424.375,18	Pt8-Pt9	178°48'0,50"	57,21
Pt9	283.755,89	7.424.317,98	Pt9-Pt10	172°05'19,09"	11,71
Pt10	283.757,50	7.424.306,38	Pt10-Pt11	142°10'51,90"	16,08
Pt11	283.767,36	7.424.293,68	Pt11-Pt12	113°01'42,70"	28,53
Pt12	283.793,61	7.424.282,52	Pt12-Pt13	140°24'8,51"	9,89
Pt13	283.799,92	7.424.274,90	Pt13-Pt14	157°49'14,63"	27,69
Pt14	283.810,37	7.424.249,26	Pt14-Pt15	126°26'45,80"	9,63
Pt15	283.818,12	7.424.243,54	Pt15-Pt16	103°06'28,83"	12,56
Pt16	283.830,35	7.424.240,69	Pt16-Pt17	90°49'15,45"	33,15
Pt17	283.863,49	7.424.240,22	Pt17-Pt18	93°46'0,59"	18,51
Pt18	283.881,97	7.424.239,00	Pt18-Pt19	79°06'32,15"	22,61
Pt19	283.904,17	7.424.243,27	Pt19-Pt20	115°32'43,00"	15,55
Pt20	283.918,20	7.424.236,57	Pt20-Pt21	127°51'5,14"	16,02
Pt21	283.930,85	7.424.226,74	Pt21-Pt22	126°09'21,28"	17,84
Pt22	283.945,25	7.424.216,21	Pt22-Pt23	108°25'25,54"	14,09
Pt23	283.958,62	7.424.211,76	Pt23-Pt24	97°15'31,68"	10,66
Pt24	283.969,19	7.424.210,41	Pt24-Pt25	77°48'25,72"	11,77
Pt25	283.980,69	7.424.212,90	Pt25-Pt26	54°07'12,86"	26,86
Pt26	284.002,46	7.424.228,64	Pt26-Pt27	67°15'33,25"	7,79
Pt27	284.009,64	7.424.231,65	Pt27-Pt28	88°12'40,40"	9,95
Pt28	284.019,59	7.424.231,97	Pt28-Pt29	104°40'47,08"	33,10
Pt29	284.051,62	7.424.223,58	Pt29-Pt30	85°04'6,11"	9,70
Pt30	284.061,28	7.424.224,41	Pt30-Pt31	65°50'4,86"	11,13
Pt31	284.071,43	7.424.228,97	Pt31-Pt32	53°30'24,51"	9,93

Rua Floriano Peixoto, 158 - Centro
Cabreúva/SP - CEP: 13315-000
Tel.: 11 - 4528-8300
juridico@cabreúva.sp.gov.br
www.cabreuva.sp.gov.br

ZR1c VÉRTICE	COORDENADAS		LADO	AZIMUTE PLANO	DISTÂNCIA (m)
	E	N			
Pt32	284.079,41	7.424.234,87	Pt32-Pt33	75°04'39,93"	4,83
Pt33	284.084,08	7.424.236,11	Pt33-Pt34	109°33'42,68"	4,95
Pt34	284.088,74	7.424.234,46	Pt34-Pt35	141°49'26,46"	7,38
Pt35	284.093,30	7.424.228,66	Pt35-Pt36	150°05'6,85"	9,56
Pt36	284.098,07	7.424.220,37	Pt36-Pt37	156°23'57,93"	16,05
Pt37	284.104,49	7.424.205,66	Pt37-Pt38	124°04'15,26"	3,55
Pt38	284.107,43	7.424.203,68	Pt38-Pt39	91°10'7,49"	5,08
Pt39	284.112,51	7.424.203,57	Pt39-Pt40	65°20'13,96"	21,10
Pt40	284.131,68	7.424.212,37	Pt40-Pt41	74°39'32,78"	10,96
Pt41	284.142,25	7.424.215,27	Pt41-Pt42	93°16'59,00"	9,40
Pt42	284.151,64	7.424.214,74	Pt42-Pt43	86°06'10,55"	23,86
Pt43	284.175,45	7.424.216,36	Pt43-Pt44	68°13'10,48"	15,51
Pt44	284.189,85	7.424.222,11	Pt44-Pt45	49°46'39,01"	18,28
Pt45	284.203,81	7.424.233,92	Pt45-Pt46	42°48'16,73"	8,62
Pt46	284.209,67	7.424.240,24	Pt46-Pt47	53°28'55,68"	11,28
Pt47	284.218,73	7.424.246,95	Pt47-Pt48	84°41'19,09"	5,67
Pt48	284.224,38	7.424.247,48	Pt48-Pt49	121°45'17,80"	41,48
Pt49	284.259,65	7.424.225,65	Pt49-Pt50	124°06'31,31"	25,27
Pt50	284.280,57	7.424.211,48	Pt50-Pt51	129°28'14,98"	16,41
Pt51	284.293,24	7.424.201,04	Pt51-Pt52	113°35'36,75"	9,77
Pt52	284.302,20	7.424.197,13	Pt52-Pt53	116°38'12,64"	12,74
Pt53	284.313,59	7.424.191,42	Pt53-Pt54	93°05'5,13"	20,70
Pt54	284.334,26	7.424.190,31	Pt54-Pt55	80°48'1,78"	4,63
Pt55	284.338,83	7.424.191,05	Pt55-Pt56	62°48'43,47"	9,10
Pt56	284.346,92	7.424.195,20	Pt56-Pt57	25°48'17,91"	29,77
Pt57	284.359,88	7.424.222,01	Pt57-Pt58	36°01'23,42"	8,22
Pt58	284.364,72	7.424.228,66	Pt58-Pt59	61°49'43,00"	4,71
Pt59	284.368,87	7.424.230,88	Pt59-Pt60	90°35'39,85"	6,32
Pt60	284.375,19	7.424.230,81	Pt60-Pt61	114°56'19,87"	20,69
Pt61	284.393,95	7.424.222,09	Pt61-Pt62	107°28'8,81"	7,67
Pt62	284.401,26	7.424.219,79	Pt62-Pt63	99°51'9,91"	17,77
Pt63	284.418,77	7.424.216,75	Pt63-Pt64	103°11'27,96"	25,00
Pt64	284.443,11	7.424.211,04	Pt64-Pt65	104°50'52,86"	12,75
Pt65	284.455,44	7.424.207,77	Pt65-Pt66	111°06'33,08"	13,12
Pt66	284.467,68	7.424.203,05	Pt66-Pt67	126°21'42,72"	19,48
Pt67	284.483,37	7.424.191,50	Pt67-Pt68	115°36'13,20"	16,37
Pt68	284.498,13	7.424.184,42	Pt68-Pt69	131°55'49,84"	14,43

Prefeitura de Cabreúva
Gabinete
Setor Expediente

Rua Floriano Peixoto, 158 - Centro
Cabreúva/SP - CEP: 13315-000
Tel.: 11 - 4528-8300
juridico@cabreúva.sp.gov.br
www.cabreuva.sp.gov.br

ZR1c VÉRTICE	COORDENADAS		LADO	AZIMUTE PLANO	DISTÂNCIA (m)
	E	N			
Pt69	284.508,87	7.424.174,78	Pt69-Pt70	109°55'33,29"	5,27
Pt70	284.513,82	7.424.172,99	Pt70-Pt71	82°40'19,33"	16,89
Pt71	284.530,57	7.424.175,14	Pt71-Pt72	107°34'23,36"	12,67
Pt72	284.542,64	7.424.171,32	Pt72-Pt73	94°04'41,56"	8,98
Pt73	284.551,61	7.424.170,68	Pt73-Pt74	75°33'36,71"	12,16
Pt74	284.563,38	7.424.173,71	Pt74-Pt75	106°52'48,51"	11,60
Pt75	284.574,48	7.424.170,34	Pt75-Pt76	95°36'36,60"	9,59
Pt76	284.584,03	7.424.169,40	Pt76-Pt77	89°10'29,95"	11,90
Pt77	284.595,93	7.424.169,57	Pt77-Pt78	107°57'49,36"	12,59
Pt78	284.607,91	7.424.165,69	Pt78-Pt79	123°12'46,05"	10,69
Pt79	284.616,85	7.424.159,83	Pt79-Pt80	131°13'19,17"	14,87
Pt80	284.628,04	7.424.150,03	Pt80-Pt81	132°31'42,80"	22,57
Pt81	284.644,67	7.424.134,78	Pt81-Pt82	153°42'51,07"	4,62
Pt82	284.646,71	7.424.130,63	Pt82-Pt83	125°03'42,75"	12,71
Pt83	284.657,11	7.424.123,34	Pt83-Pt84	119°53'58,32"	13,35
Pt84	284.668,69	7.424.116,68	Pt84-Pt85	113°59'5,97"	11,40
Pt85	284.679,11	7.424.112,04	Pt85-Pt86	107°52'19,60"	39,70
Pt86	284.716,89	7.424.099,86	Pt86-Pt87	102°30'51,28"	25,22
Pt87	284.741,51	7.424.094,40	Pt87-Pt88	100°57'3,44"	14,13
Pt88	284.755,38	7.424.091,71	Pt88-Pt89	118°15'40,29"	11,25
Pt89	284.765,29	7.424.086,39	Pt89-Pt90	141°11'59,05"	28,19
Pt90	284.782,96	7.424.064,42	Pt90-Pt91	127°45'53,77"	7,04
Pt91	284.788,52	7.424.060,11	Pt91-Pt92	118°36'19,41"	18,32
Pt92	284.804,60	7.424.051,34	Pt92-Pt93	123°49'31,34"	17,44
Pt93	284.819,09	7.424.041,63	Pt93-Pt94	114°54'31,76"	8,15
Pt94	284.826,49	7.424.038,19	Pt94-Pt95	108°06'43,02"	7,39
Pt95	284.833,51	7.424.035,90	Pt95-Pt96	112°52'7,18"	10,77
Pt96	284.843,43	7.424.031,71	Pt96-Pt97	141°26'36,32"	5,96
Pt97	284.847,14	7.424.027,05	Pt97-Pt98	102°15'43,31"	26,61
Pt98	284.873,15	7.424.021,40	Pt98-Pt99	197°12'45,66"	82,02
Pt99	284.848,88	7.423.943,06	Pt99-Pt100	181°34'17,63"	99,28
Pt100	284.846,15	7.423.843,81	Pt100-Pt101	180°56'12,08"	9,61
Pt101	284.846,00	7.423.834,20	Pt101-Pt102	264°44'18,39"	3,14
Pt102	284.842,87	7.423.833,91	Pt102-Pt103	272°05'49,75"	60,32
Pt103	284.782,60	7.423.836,12	Pt103-Pt104	276°35'30,32"	45,03
Pt104	284.737,86	7.423.841,29	Pt104-Pt105	281°23'0,32"	12,69
Pt105	284.725,42	7.423.843,80	Pt105-Pt106	290°19'39,86"	36,58

Rua Floriano Peixoto, 158 - Centro
Cabreúva/SP - CEP: 13315-000
Tel.: 11 - 4528-8300
juridico@cabreúva.sp.gov.br
www.cabreuva.sp.gov.br

ZR1c VÉRTICE	COORDENADAS		LADO	AZIMUTE PLANO	DISTÂNCIA (m)
	E	N			
Pt106	284.691,13	7.423.856,50	Pt106-Pt107	294°03'18,60"	49,45
Pt107	284.645,97	7.423.876,66	Pt107-Pt108	296°03'47,00"	88,55
Pt108	284.566,43	7.423.915,56	Pt108-Pt109	295°01'8,18"	96,48
Pt109	284.479,00	7.423.956,36	Pt109-Pt110	296°32'15,27"	91,02
Pt110	284.397,57	7.423.997,03	Pt110-Pt111	296°41'3,46"	168,06
Pt111	284.247,41	7.424.072,50	Pt111-Pt112	297°07'50,22"	147,45
Pt112	284.116,18	7.424.139,74	Pt112-Pt113	293°44'32,16"	52,61
Pt113	284.068,02	7.424.160,93	Pt113-Pt114	281°02'10,71"	54,56
Pt114	284.014,47	7.424.171,37	Pt114-Pt115	269°22'16,73"	58,30
Pt115	283.956,17	7.424.170,73	Pt115-Pt116	278°03'4,67"	112,99
Pt116	283.844,30	7.424.186,56	Pt116-Pt117	288°43'6,47"	56,16
Pt117	283.791,10	7.424.204,58	Pt117-Pt118	314°57'52,12"	71,17
Pt118	283.740,75	7.424.254,87	Pt118-Pt119	322°04'47,48"	61,71
Pt119	283.702,83	7.424.303,55	Pt119-Pt120	323°26'7,08"	288,88
Pt120	283.530,73	7.424.535,58	Pt120-Pt121	311°52'41,93"	12,93
Pt121	283.521,10	7.424.544,21	Pt121-Pt122	29°46'24,63"	69,31
Pt122	283.555,52	7.424.604,38	Pt122-Pt0	29°42'5,07"	55,43

Rua Floriano Peixoto, 158 - Centro
Cabreúva/SP - CEP: 13315-000
Tel.: 11 - 4528-8300
juridico@cabreúva.sp.gov.br
www.cabreuva.sp.gov.br

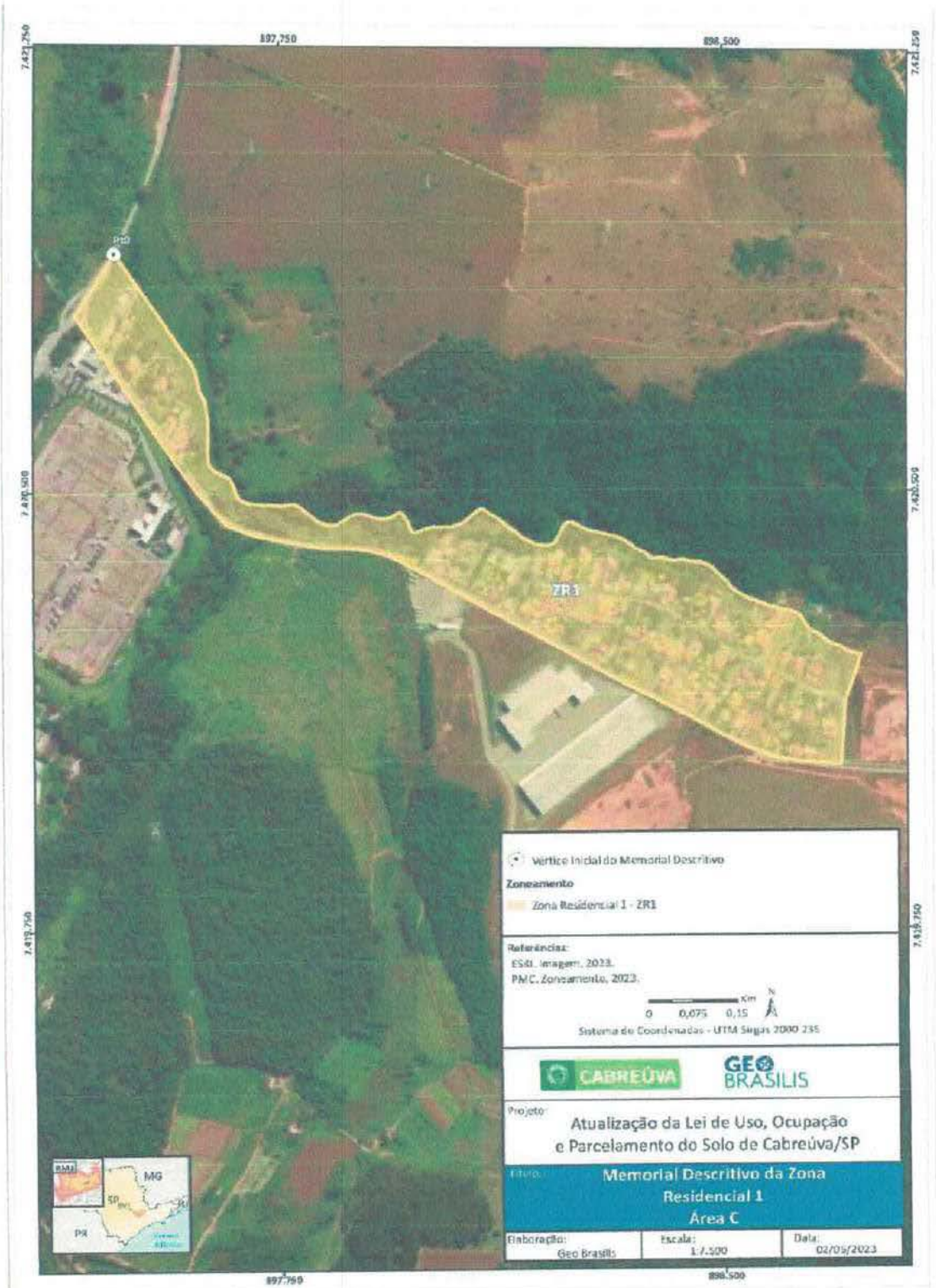

Rua Floriano Peixoto, 158 - Centro
Cabreúva/SP - CEP: 13315-000
Tel.: 11 - 4528-8300
juridico@cabreúva.sp.gov.br
www.cabreuva.sp.gov.br

ZONA RESIDENCIAL 1 (Área D)

Área (ha): 339,31
MEMORIAL DESCRITIVO (em sentido horário)

ZR1h VÉRTICE	COORDENADAS		LADO	AZIMUTE PLANO	DISTÂNCIA (m)
	E	N			
Pt0	287.157,25	7.422.306,00	Pt0-Pt1	61°25'40.55"	547,97
Pt1	287.638,49	7.422.568,07	Pt1-Pt2	135°35'50.71"	251,91
Pt2	287.814,74	7.422.388,10	Pt2-Pt3	19°6'47.15"	389,04
Pt3	287.942,13	7.422.755,70	Pt3-Pt4	89°23'54.93"	107,84
Pt4	288.049,96	7.422.756,83	Pt4-Pt5	78°54'5.91"	72,28
Pt5	288.120,89	7.422.770,74	Pt5-Pt6	72°8'2.59"	131,32
Pt6	288.245,87	7.422.811,03	Pt6-Pt7	77°17'29.61"	177,93
Pt7	288.419,45	7.422.850,17	Pt7-Pt8	79°28'55.88"	142,88
Pt8	288.559,92	7.422.876,25	Pt8-Pt9	71°35'16.48"	14,04
Pt9	288.573,24	7.422.880,69	Pt9-Pt10	156°33'35.78"	350,27
Pt10	288.712,58	7.422.559,32	Pt10-Pt11	126°43'38.57"	616,30
Pt11	289.206,53	7.422.190,77	Pt11-Pt12	140°22'39.35"	292,35
Pt12	289.392,98	7.421.965,58	Pt12-Pt13	125°31'30.88"	757,98
Pt13	290.009,87	7.421.525,15	Pt13-Pt14	185°35'6.42"	926,27
Pt14	289.919,72	7.420.603,27	Pt14-Pt15	275°39'39.63"	592,16
Pt15	289.330,45	7.420.661,69	Pt15-Pt16	306°13'39.90"	744,42
Pt16	288.729,94	7.421.101,64	Pt16-Pt17	263°43'29.55"	405,67
Pt17	288.326,70	7.421.057,30	Pt17-Pt18	356°25'28.35"	388,56
Pt18	288.302,47	7.421.445,10	Pt18-Pt19	281°9'32.52"	501,75
Pt19	287.810,20	7.421.542,21	Pt19-Pt20	296°22'16.66"	613,62
Pt20	287.260,44	7.421.814,77	Pt20-Pt0	348°8'9.39"	501,95

Prefeitura de Cabreúva
Gabinete
Setor Expediente

Rua Floriano Peixoto, 158 - Centro
Cabreúva/SP - CEP: 13315-000
Tel.: 11 - 4528-8300
juridico@cabreúva.sp.gov.br
www.cabreuva.sp.gov.br

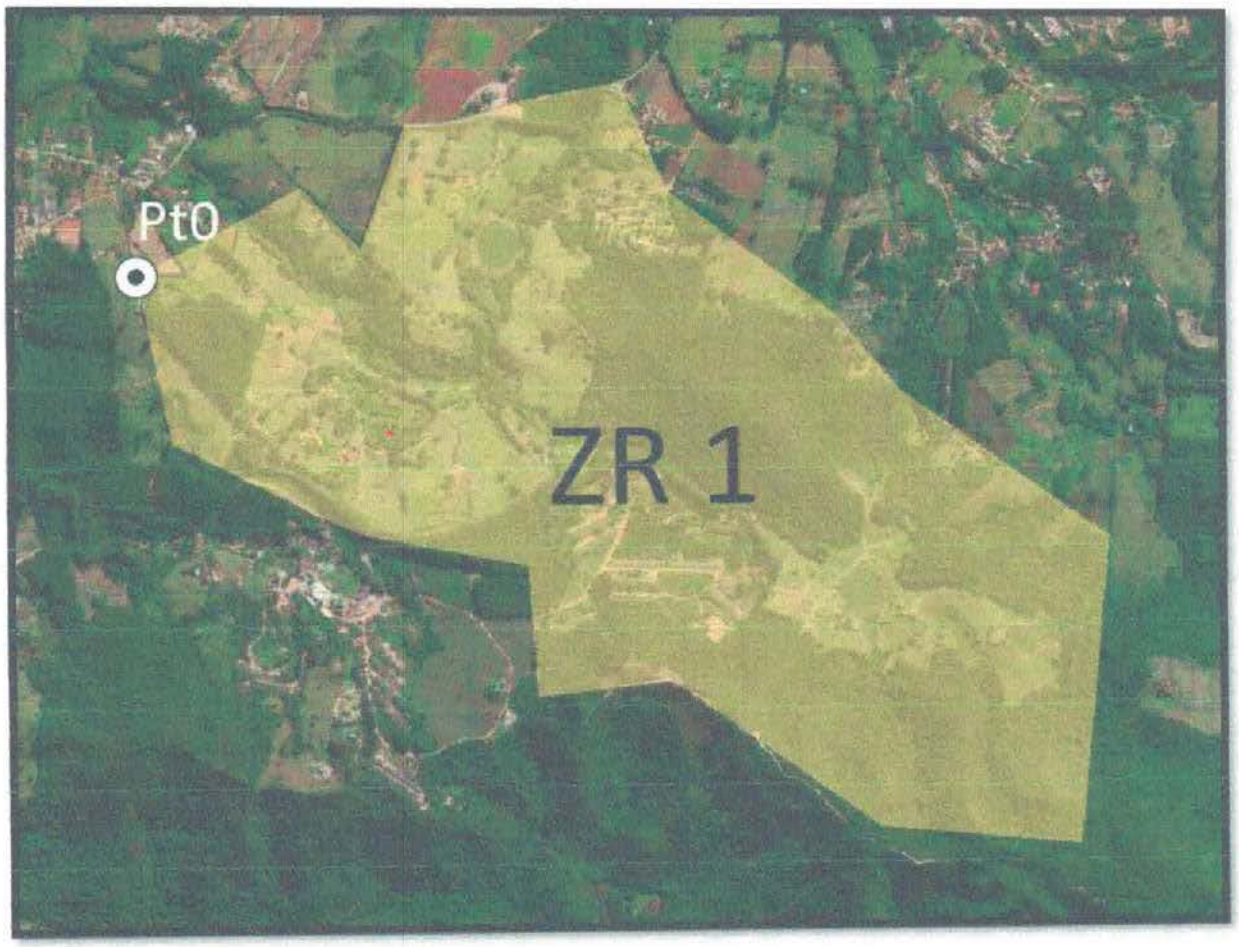

Prefeitura de Cabreúva
Gabinete
Setor Expediente

Rua Floriano Peixoto, 158 - Centro
Cabreúva/SP - CEP: 13315-000
Tel.: 11 - 4528-8300
juridico@cabreúva.sp.gov.br
www.cabreuva.sp.gov.br

ZONA RESIDENCIAL 1 (Área E)

Área (ha): 81,31

MEMORIAL DESCRITIVO (em sentido horário)

ZR1e VÉRTICE	COORDENADAS		LADO	AZIMUTE PLANO	DISTÂNCIA (m)
	E	N			
Pt0	287.823,12	7.428.845,29	Pt0-Pt1	116°16'10,89"	47,71
Pt1	287.865,91	7.428.824,17	Pt1-Pt2	120°36'42,59"	47,77
Pt2	287.907,02	7.428.799,84	Pt2-Pt3	101°15'32,37"	17,76
Pt3	287.924,44	7.428.796,38	Pt3-Pt4	80°06'10,87"	3,97
Pt4	287.928,34	7.428.797,06	Pt4-Pt5	116°20'52,31"	7,74
Pt5	287.935,28	7.428.793,62	Pt5-Pt6	111°14'1,15"	47,58
Pt6	287.979,63	7.428.776,39	Pt6-Pt7	112°42'53,29"	91,03
Pt7	288.063,60	7.428.741,24	Pt7-Pt8	106°52'32,53"	92,41
Pt8	288.152,03	7.428.714,42	Pt8-Pt9	105°10'34,25"	37,39
Pt9	288.188,11	7.428.704,63	Pt9-Pt10	105°10'34,71"	109,51
Pt10	288.293,81	7.428.675,96	Pt10-Pt11	97°39'0,75"	218,34
Pt11	288.510,20	7.428.646,89	Pt11-Pt12	98°30'30,13"	149,55
Pt12	288.658,11	7.428.624,77	Pt12-Pt13	92°26'10,04"	43,88
Pt13	288.701,95	7.428.622,90	Pt13-Pt14	187°01'13,19"	33,10
Pt14	288.697,90	7.428.590,05	Pt14-Pt15	147°23'15,47"	161,64
Pt15	288.785,02	7.428.453,89	Pt15-Pt16	226°12'48,58"	242,99
Pt16	288.609,60	7.428.285,75	Pt16-Pt17	273°26'56,29"	44,05
Pt17	288.565,63	7.428.288,40	Pt17-Pt18	235°46'43,57"	64,46
Pt18	288.512,33	7.428.252,15	Pt18-Pt19	255°37'9,42"	76,82
Pt19	288.437,92	7.428.233,07	Pt19-Pt20	331°53'11,18"	93,39
Pt20	288.393,92	7.428.315,44	Pt20-Pt21	271°31'0,99"	134,09
Pt21	288.259,88	7.428.318,99	Pt21-Pt22	258°25'10,38"	152,02
Pt22	288.110,95	7.428.288,47	Pt22-Pt23	208°46'14,02"	130,19
Pt23	288.048,29	7.428.174,35	Pt23-Pt24	261°46'9,90"	118,69
Pt24	287.930,82	7.428.157,36	Pt24-Pt25	174°23'22,65"	192,03
Pt25	287.949,60	7.427.966,25	Pt25-Pt26	255°21'50,87"	46,11
Pt26	287.904,98	7.427.954,59	Pt26-Pt27	255°08'0,66"	90,75
Pt27	287.817,27	7.427.931,31	Pt27-Pt28	244°32'58,71"	179,69
Pt28	287.655,01	7.427.854,09	Pt28-Pt29	245°33'43,79"	146,98
Pt29	287.521,20	7.427.793,29	Pt29-Pt30	4°27'34,31"	36,46
Pt30	287.524,04	7.427.829,64	Pt30-Pt31	328°59'19,05"	38,51
Pt31	287.504,20	7.427.862,64	Pt31-Pt32	309°58'5,55"	111,33

Rua Floriano Peixoto, 158 - Centro
Cabreúva/SP - CEP: 13315-000
Tel.: 11 - 4528-8300
juridico@cabreúva.sp.gov.br
www.cabreuva.sp.gov.br

ZR1e VÉRTICE	COORDENADAS		LADO	AZIMUTE PLANO	DISTÂNCIA (m)
	E	N			
Pt32	287.418,87	7.427.934,16	Pt32-Pt33	331°28'42,64"	122,52
Pt33	287.360,37	7.428.041,81	Pt33-Pt34	336°17'14,73"	260,28
Pt34	287.255,70	7.428.280,11	Pt34-Pt35	82°11'41,79"	59,39
Pt35	287.314,54	7.428.288,18	Pt35-Pt36	63°25'6,47"	45,70
Pt36	287.355,41	7.428.308,63	Pt36-Pt37	22°50'59,39"	102,51
Pt37	287.395,21	7.428.403,09	Pt37-Pt38	9°49'28,31"	216,78
Pt38	287.432,20	7.428.616,70	Pt38-Pt39	49°53'51,44"	182,51
Pt39	287.571,80	7.428.734,26	Pt39-Pt40	70°51'57,74"	49,80
Pt40	287.618,85	7.428.750,58	Pt40-Pt41	73°33'26,54"	102,80
Pt41	287.717,44	7.428.779,68	Pt41-Pt0	58°10'5,17"	124,39

Rua Floriano Peixoto, 158 - Centro
Cabreúva/SP - CEP: 13315-000
Tel.: 11 - 4528-8300
juridico@cabreúva.sp.gov.br
www.cabreuva.sp.gov.br

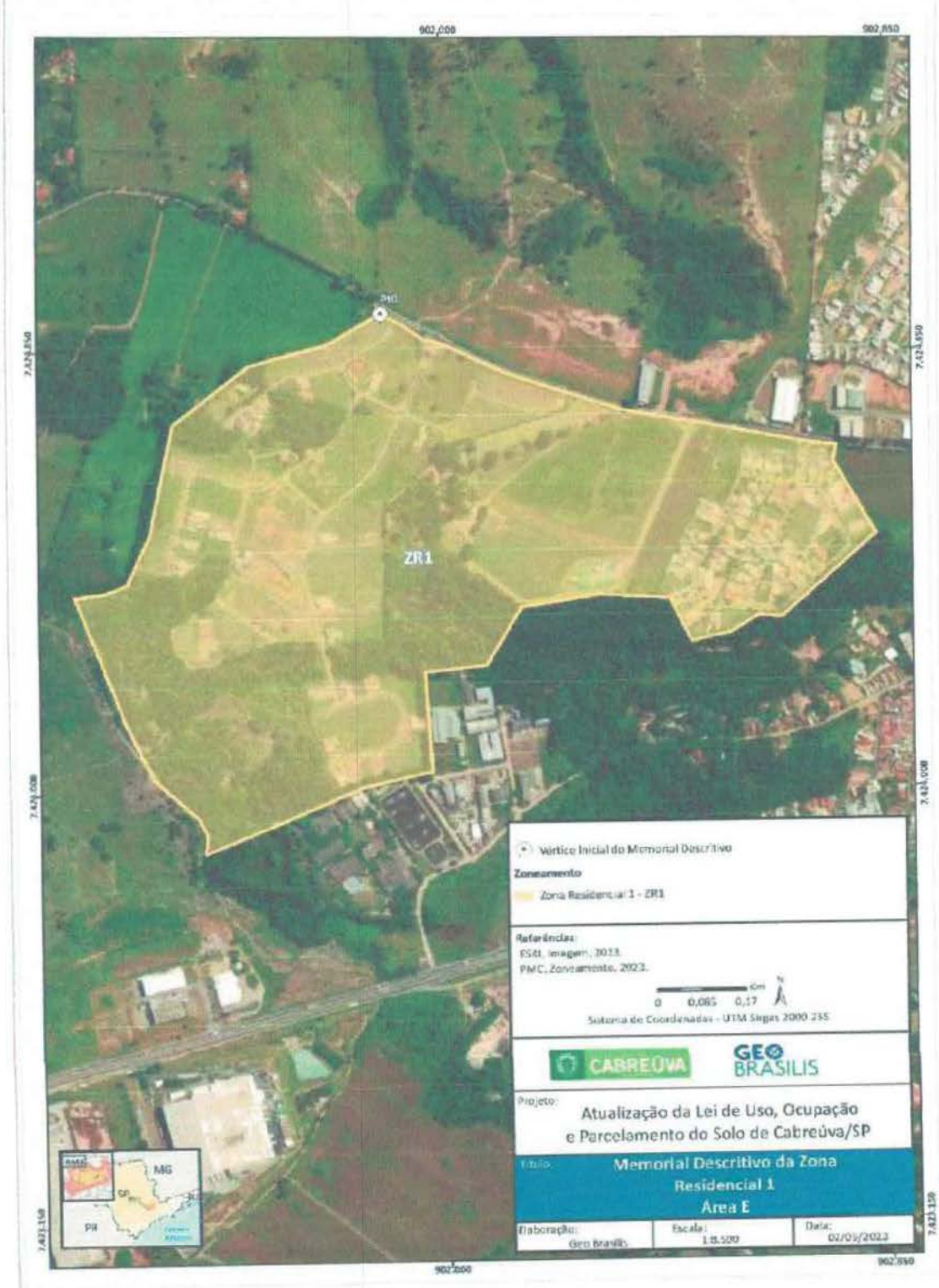

Rua Floriano Peixoto, 158 - Centro
Cabreúva/SP - CEP: 13315-000
Tel.: 11 - 4528-8300
juridico@cabreúva.sp.gov.br
www.cabreuva.sp.gov.br

ZONA RESIDENCIAL 1 (Área F)

Área (ha): 254,18
MEMORIAL DESCRITIVO (em sentido horário)

ZR1f VÉRTICE	COORDENADAS		LADO	AZIMUTE PLANO	DISTÂNCIA (m)
	E	N			
Pt0	285.066,67	7.426.574,24	Pt0-Pt1	110°08'7,00"	19,41
Pt1	285.084,90	7.426.567,56	Pt1-Pt2	118°46'6,50"	7,41
Pt2	285.091,39	7.426.564,00	Pt2-Pt3	117°27'37,37"	9,25
Pt3	285.099,59	7.426.559,73	Pt3-Pt4	141°20'58,83"	33,68
Pt4	285.120,63	7.426.533,43	Pt4-Pt5	103°08'28,44"	29,87
Pt5	285.149,72	7.426.526,64	Pt5-Pt6	70°30'18,68"	17,82
Pt6	285.166,52	7.426.532,58	Pt6-Pt7	55°44'6,00"	22,90
Pt7	285.185,44	7.426.545,48	Pt7-Pt8	130°18'6,11"	39,69
Pt8	285.215,71	7.426.519,80	Pt8-Pt9	125°28'3,95"	33,91
Pt9	285.243,33	7.426.500,13	Pt9-Pt10	242°26'40,83"	328,00
Pt10	284.952,53	7.426.348,40	Pt10-Pt11	155°19'32,48"	142,89
Pt11	285.012,18	7.426.218,55	Pt11-Pt12	154°23'53,18"	99,32
Pt12	285.055,10	7.426.128,98	Pt12-Pt13	69°40'36,72"	0,01
Pt13	285.055,11	7.426.128,99	Pt13-Pt14	153°11'46,11"	201,56
Pt14	285.146,01	7.425.949,08	Pt14-Pt15	155°50'46,07"	107,63
Pt15	285.190,05	7.425.850,88	Pt15-Pt16	181°07'49,19"	47,24
Pt16	285.189,12	7.425.803,65	Pt16-Pt17	181°07'48,30"	41,77
Pt17	285.188,29	7.425.761,89	Pt17-Pt18	172°08'51,44"	28,45
Pt18	285.192,18	7.425.733,70	Pt18-Pt19	172°08'50,78"	71,13
Pt19	285.201,90	7.425.663,24	Pt19-Pt20	154°22'31,27"	50,81
Pt20	285.223,87	7.425.617,43	Pt20-Pt21	152°25'28,20"	81,16
Pt21	285.261,44	7.425.545,48	Pt21-Pt22	151°01'42,99"	11,01
Pt22	285.266,77	7.425.535,85	Pt22-Pt23	87°36'39,44"	68,60
Pt23	285.335,32	7.425.538,71	Pt23-Pt24	91°39'3,03"	135,43
Pt24	285.470,69	7.425.534,81	Pt24-Pt25	90°28'44,70"	23,33
Pt25	285.494,02	7.425.534,62	Pt25-Pt26	90°28'44,81"	108,22
Pt26	285.602,23	7.425.533,71	Pt26-Pt27	92°56'14,76"	29,25
Pt27	285.631,44	7.425.532,21	Pt27-Pt28	92°56'15,24"	14,65
Pt28	285.646,07	7.425.531,46	Pt28-Pt29	92°56'15,14"	123,25
Pt29	285.769,16	7.425.525,14	Pt29-Pt30	88°12'31,93"	42,15
Pt30	285.811,29	7.425.526,46	Pt30-Pt31	67°23'1,72"	46,64
Pt31	285.854,35	7.425.544,40	Pt31-Pt32	67°23'22,57"	103,57
Pt32	285.949,96	7.425.584,22	Pt32-Pt33	66°39'14,03"	66,46
Pt33	286.010,98	7.425.610,56	Pt33-Pt34	298°49'29,15"	5,71

Rua Floriano Peixoto, 158 - Centro
Cabreúva/SP - CEP: 13315-000
Tel.: 11 - 4528-8300
juridico@cabreúva.sp.gov.br
www.cabreuva.sp.gov.br

ZR1f VÉRTICE	COORDENADAS		LADO	AZIMUTE PLANO	DISTÂNCIA (m)
	E	N			
Pt34	286.005,97	7.425.613,31	Pt34-Pt35	298°49'31,80"	24,22
Pt35	285.984,75	7.425.624,99	Pt35-Pt36	303°58'15,44"	9,91
Pt36	285.976,54	7.425.630,52	Pt36-Pt37	303°58'16,42"	41,14
Pt37	285.942,42	7.425.653,51	Pt37-Pt38	300°52'36,91"	86,08
Pt38	285.868,54	7.425.697,69	Pt38-Pt39	304°37'3,85"	102,61
Pt39	285.784,10	7.425.755,98	Pt39-Pt40	305°37'34,65"	133,77
Pt40	285.675,36	7.425.833,90	Pt40-Pt41	302°30'4,35"	53,00
Pt41	285.630,66	7.425.862,38	Pt41-Pt42	298°01'18,15"	33,84
Pt42	285.600,79	7.425.878,28	Pt42-Pt43	281°46'26,08"	34,22
Pt43	285.567,29	7.425.885,26	Pt43-Pt44	274°19'51,57"	39,05
Pt44	285.528,36	7.425.888,21	Pt44-Pt45	296°25'51,47"	11,29
Pt45	285.518,25	7.425.893,23	Pt45-Pt46	15°08'39,68"	444,27
Pt46	285.634,31	7.426.322,07	Pt46-Pt47	349°38'11,14"	3,15
Pt47	285.633,74	7.426.325,17	Pt47-Pt48	351°39'10,47"	45,92
Pt48	285.627,08	7.426.370,61	Pt48-Pt49	349°21'32,62"	0,12
Pt49	285.627,05	7.426.370,72	Pt49-Pt50	106°55'48,07"	19,75
Pt50	285.645,95	7.426.364,97	Pt50-Pt51	106°55'44,33"	1,62
Pt51	285.647,50	7.426.364,50	Pt51-Pt52	105°56'47,33"	135,51
Pt52	285.777,80	7.426.327,27	Pt52-Pt53	109°15'9,08"	46,74
Pt53	285.821,70	7.426.311,83	Pt53-Pt54	72°13'18,99"	98,96
Pt54	285.914,86	7.426.278,44	Pt54-Pt55	131°27'2.81"	64,31
Pt55	285.963,06	7.426.235,87	Pt55-Pt56	72°12'53.97"	183,99
Pt56	286.138,26	7.426.292,07	Pt56-Pt57	307°46'39.74"	139,99
Pt57	286.027,61	7.426.377,83	Pt57-Pt58	72°12'58.00"	219,75
Pt58	286.236,96	7.426.444,98	Pt58-Pt59	127°05'41,53"	49,14
Pt59	286.276,16	7.426.415,34	Pt59-Pt60	128°19'54,70"	35,79
Pt60	286.304,23	7.426.393,15	Pt60-Pt61	127°22'55,35"	26,91
Pt61	286.325,61	7.426.376,81	Pt61-Pt62	132°18'34,26"	29,41
Pt62	286.347,36	7.426.357,01	Pt62-Pt63	134°03'6,95"	22,60
Pt63	286.363,60	7.426.341,30	Pt63-Pt64	139°18'33,01"	23,49
Pt64	286.378,92	7.426.323,49	Pt64-Pt65	144°19'29,84"	29,15
Pt65	286.395,92	7.426.299,81	Pt65-Pt66	155°02'38,05"	25,07
Pt66	286.406,50	7.426.277,08	Pt66-Pt67	155°37'0,69"	33,66
Pt67	286.420,39	7.426.246,42	Pt67-Pt68	164°51'12,20"	27,19
Pt68	286.427,50	7.426.220,17	Pt68-Pt69	169°18'1,30"	24,28
Pt69	286.432,01	7.426.196,31	Pt69-Pt70	177°46'23,27"	26,18
Pt70	286.433,02	7.426.170,14	Pt70-Pt71	173°27'12,34"	10,25

Rua Floriano Peixoto, 158 - Centro
Cabreúva/SP - CEP: 13315-000
Tel.: 11 - 4528-8300
juridico@cabreúva.sp.gov.br
www.cabreuva.sp.gov.br

ZR1f VÉRTICE	COORDENADAS		LADO	AZIMUTE PLANO	DISTÂNCIA (m)
	E	N			
Pt71	286.434,19	7.426.159,96	Pt71-Pt72	184°32'53,72"	45,90
Pt72	286.430,55	7.426.114,20	Pt72-Pt73	134°32'44,47"	110,11
Pt73	286.509,02	7.426.036,97	Pt73-Pt74	134°6'49,15"	59,36
Pt74	286.551,64	7.425.995,65	Pt74-Pt75	249°53'16,18"	86,30
Pt75	286.470,61	7.425.965,98	Pt75-Pt76	154°18'18,58"	76,86
Pt76	286.503,93	7.425.896,72	Pt76-Pt77	58°28'21,99"	107,29
Pt77	286.595,38	7.425.952,82	Pt77-Pt78	134°23'39,74"	302,93
Pt78	286.811,84	7.425.740,90	Pt78-Pt79	213°48'47,23"	65,31
Pt79	286.775,49	7.425.686,64	Pt79-Pt80	213°37'52,59"	65,79
Pt80	286.739,06	7.425.631,86	Pt80-Pt81	205°27'6,03"	21,17
Pt81	286.729,96	7.425.612,74	Pt81-Pt82	201°20'43,90"	30,52
Pt82	286.718,85	7.425.584,32	Pt82-Pt83	199°41'1,35"	14,88
Pt83	286.713,84	7.425.570,31	Pt83-Pt84	299°47'0,82"	64,95
Pt84	286.657,47	7.425.602,57	Pt84-Pt85	123°53'11,43"	30,15
Pt85	286.682,49	7.425.585,76	Pt85-Pt86	170°25'19,57"	40,00
Pt86	286.689,15	7.425.546,32	Pt86-Pt87	186°02'51,12"	68,69
Pt87	286.681,91	7.425.478,01	Pt87-Pt88	186°02'50,14"	7,64
Pt88	286.681,11	7.425.470,42	Pt88-Pt89	195°26'27,96"	16,16
Pt89	286.676,81	7.425.454,84	Pt89-Pt90	195°26'27,35"	49,05
Pt90	286.663,75	7.425.407,57	Pt90-Pt91	207°48'28,04"	82,35
Pt91	286.625,33	7.425.334,72	Pt91-Pt92	207°48'30,36"	0,22
Pt92	286.625,23	7.425.334,52	Pt92-Pt93	216°31'37,18"	49,93
Pt93	286.595,51	7.425.294,40	Pt93-Pt94	216°31'37,18"	45,39
Pt94	286.568,49	7.425.257,93	Pt94-Pt95	192°46'33.71"	4,79
Pt95	286.567,43	7.425.253,25	Pt95-Pt96	300°2'37.46"	148,14
Pt96	286.439,20	7.425.327,42	Pt96-Pt97	210°26'25.94"	129,74
Pt97	286.373,46	7.425.215,56	Pt97-Pt98	209°50'9.52"	163,60
Pt98	286.292,07	7.425.073,65	Pt98-Pt99	157°2'26.89"	30,15
Pt99	286.303,83	7.425.045,89	Pt99-Pt100	153°14'33.06"	8,34
Pt100	286.307,59	7.425.038,44	Pt100-Pt101	256°18'6.56"	2,85
Pt101	286.304,82	7.425.037,77	Pt101-Pt102	256°22'48,21"	4,43
Pt102	286.300,52	7.425.036,73	Pt102-Pt103	117°35'45,14"	2,92
Pt103	286.303,10	7.425.035,38	Pt103-Pt104	255°31'3,15"	178,14
Pt104	286.130,63	7.424.990,83	Pt104-Pt105	255°47'56,21"	106,88
Pt105	286.027,01	7.424.964,61	Pt105-Pt106	253°30'23,47"	37,33
Pt106	285.991,22	7.424.954,01	Pt106-Pt107	237°22'56,25"	34,73
Pt107	285.961,97	7.424.935,29	Pt107-Pt108	228°21'22,72"	32,72

Rua Floriano Peixoto, 158 - Centro
Cabreúva/SP - CEP: 13315-000
Tel.: 11 - 4528-8300
juridico@cabreúva.sp.gov.br
www.cabreuva.sp.gov.br

ZR1f VÉRTICE	COORDENADAS		LADO	AZIMUTE PLANO	DISTÂNCIA (m)
	E	N			
Pt108	285.937,51	7.424.913,55	Pt108-Pt109	215°40'51,34"	28,21
Pt109	285.921,06	7.424.890,63	Pt109-Pt110	210°37'8,39"	43,62
Pt110	285.898,84	7.424.853,09	Pt110-Pt111	207°42'33,27"	130,14
Pt111	285.838,33	7.424.737,87	Pt111-Pt112	189°38'27,84"	33,27
Pt112	285.832,75	7.424.705,07	Pt112-Pt113	189°38'28,73"	4,74
Pt113	285.831,96	7.424.700,40	Pt113-Pt114	137°57'32,42"	9,11
Pt114	285.838,06	7.424.693,63	Pt114-Pt115	117°52'16,58"	34,37
Pt115	285.868,44	7.424.677,57	Pt115-Pt116	121°37'39,26"	23,47
Pt116	285.888,43	7.424.665,26	Pt116-Pt117	173°59'50,53"	6,82
Pt117	285.889,14	7.424.658,47	Pt117-Pt118	193°14'58,17"	10,46
Pt118	285.886,74	7.424.648,29	Pt118-Pt119	211°15'47,98"	33,01
Pt119	285.869,61	7.424.620,07	Pt119-Pt120	217°51'20,13"	65,43
Pt120	285.829,46	7.424.568,42	Pt120-Pt121	217°51'19,66"	6,98
Pt121	285.825,18	7.424.562,91	Pt121-Pt122	271°15'35,04"	11,42
Pt122	285.813,76	7.424.563,16	Pt122-Pt123	271°15'34,01"	16,91
Pt123	285.796,86	7.424.563,53	Pt123-Pt124	271°15'34,78"	20,12
Pt124	285.776,74	7.424.563,97	Pt124-Pt125	279°05'36,50"	150,11
Pt125	285.628,52	7.424.587,70	Pt125-Pt126	278°41'5,26"	166,46
Pt126	285.463,97	7.424.612,83	Pt126-Pt127	277°11'12,90"	120,78
Pt127	285.344,14	7.424.627,94	Pt127-Pt128	276°06'27,54"	133,95
Pt128	285.210,95	7.424.642,19	Pt128-Pt129	321°13'19,53"	221,40
Pt129	285.072,29	7.424.814,79	Pt129-Pt130	339°50'0,90"	39,76
Pt130	285.058,58	7.424.852,12	Pt130-Pt131	355°35'37,21"	46,74
Pt131	285.054,99	7.424.898,72	Pt131-Pt132	265°35'37,06"	144,00
Pt132	284.911,41	7.424.887,66	Pt132-Pt133	324°16'50,74"	344,31
Pt133	284.710,40	7.425.167,19	Pt133-Pt134	319°18'12,94"	97,56
Pt134	284.646,79	7.425.241,16	Pt134-Pt135	316°09'53,25"	33,54
Pt135	284.623,56	7.425.265,35	Pt135-Pt136	310°55'59,08"	33,54
Pt136	284.598,23	7.425.287,32	Pt136-Pt137	307°19'33,84"	57,13
Pt137	284.552,80	7.425.321,96	Pt137-Pt138	310°02'51,62"	8,79
Pt138	284.546,07	7.425.327,62	Pt138-Pt139	314°02'50,70"	8,79
Pt139	284.539,76	7.425.333,73	Pt139-Pt140	318°02'53,05"	8,79
Pt140	284.533,88	7.425.340,26	Pt140-Pt141	322°02'50,69"	8,79
Pt141	284.528,48	7.425.347,19	Pt141-Pt142	326°02'51,11"	8,79
Pt142	284.523,57	7.425.354,48	Pt142-Pt143	330°02'52,22"	8,79
Pt143	284.519,18	7.425.362,09	Pt143-Pt144	334°02'52,42"	8,79
Pt144	284.515,34	7.425.369,99	Pt144-Pt145	338°02'51,82"	8,79

Rua Floriano Peixoto, 158 - Centro
Cabreúva/SP - CEP: 13315-000
Tel.: 11 - 4528-8300
juridico@cabreúva.sp.gov.br
www.cabreuva.sp.gov.br

ZR1f VÉRTICE	COORDENADAS		LADO	AZIMUTE PLANO	DISTÂNCIA (m)
	E	N			
Pt145	284.512,05	7.425.378,14	Pt145-Pt146	342°02'51,14"	8,79
Pt146	284.509,34	7.425.386,50	Pt146-Pt147	355°19'46,35"	17,84
Pt147	284.507,89	7.425.404,28	Pt147-Pt148	348°09'48,07"	33,62
Pt148	284.501,00	7.425.437,18	Pt148-Pt149	347°26'53,93"	334,56
Pt149	284.428,29	7.425.763,74	Pt149-Pt150	355°06'31,78"	13,59
Pt150	284.427,13	7.425.777,28	Pt150-Pt151	36°29'21,56"	15,38
Pt151	284.436,28	7.425.789,65	Pt151-Pt152	62°16'28,79"	138,48
Pt152	284.558,86	7.425.854,07	Pt152-Pt153	69°14'17,77"	10,92
Pt153	284.569,07	7.425.857,94	Pt153-Pt154	78°12'58,83"	96,32
Pt154	284.663,35	7.425.877,61	Pt154-Pt155	77°23'17,28"	81,22
Pt155	284.742,61	7.425.895,35	Pt155-Pt156	348°10'31,12"	170,18
Pt156	284.707,74	7.426.061,92	Pt156-Pt157	348°14'28,68"	106,57
Pt157	284.686,02	7.426.166,25	Pt157-Pt158	345°57'22,18"	40,25
Pt158	284.676,25	7.426.205,31	Pt158-Pt159	348°40'17,35"	37,98
Pt159	284.668,79	7.426.242,54	Pt159-Pt160	1°50'31,68"	35,98
Pt160	284.669,95	7.426.278,51	Pt160-Pt161	9°00'24,51"	25,58
Pt161	284.673,96	7.426.303,77	Pt161-Pt162	17°06'1,50"	34,44
Pt162	284.684,08	7.426.336,68	Pt162-Pt163	29°45'39,71"	36,66
Pt163	284.702,28	7.426.368,51	Pt163-Pt164	35°50'28,15"	32,73
Pt164	284.721,44	7.426.395,04	Pt164-Pt165	53°04'10,41"	28,03
Pt165	284.743,85	7.426.411,88	Pt165-Pt166	59°39'29,90"	23,03
Pt166	284.763,72	7.426.423,51	Pt166-Pt167	61°13'34,19"	91,88
Pt167	284.844,26	7.426.467,74	Pt167-Pt168	58°54'56,27"	47,49
Pt168	284.884,93	7.426.492,26	Pt168-Pt169	62°41'22,39"	134,42
Pt169	285.004,36	7.426.553,93	Pt169-Pt170	66°49'26,30"	42,21
Pt170	285.043,17	7.426.570,55	Pt170-Pt0	81°03'32,50"	23,79

PREFEITURA DE
CABREÚVA

Prefeitura de Cabreúva
Gabinete
Setor Expediente

Rua Floriano Peixoto, 158 - Centro
Cabreúva/SP - CEP: 13315-000
Tel.: 11 - 4528-8300
juridico@cabreúva.sp.gov.br
www.cabreuva.sp.gov.br

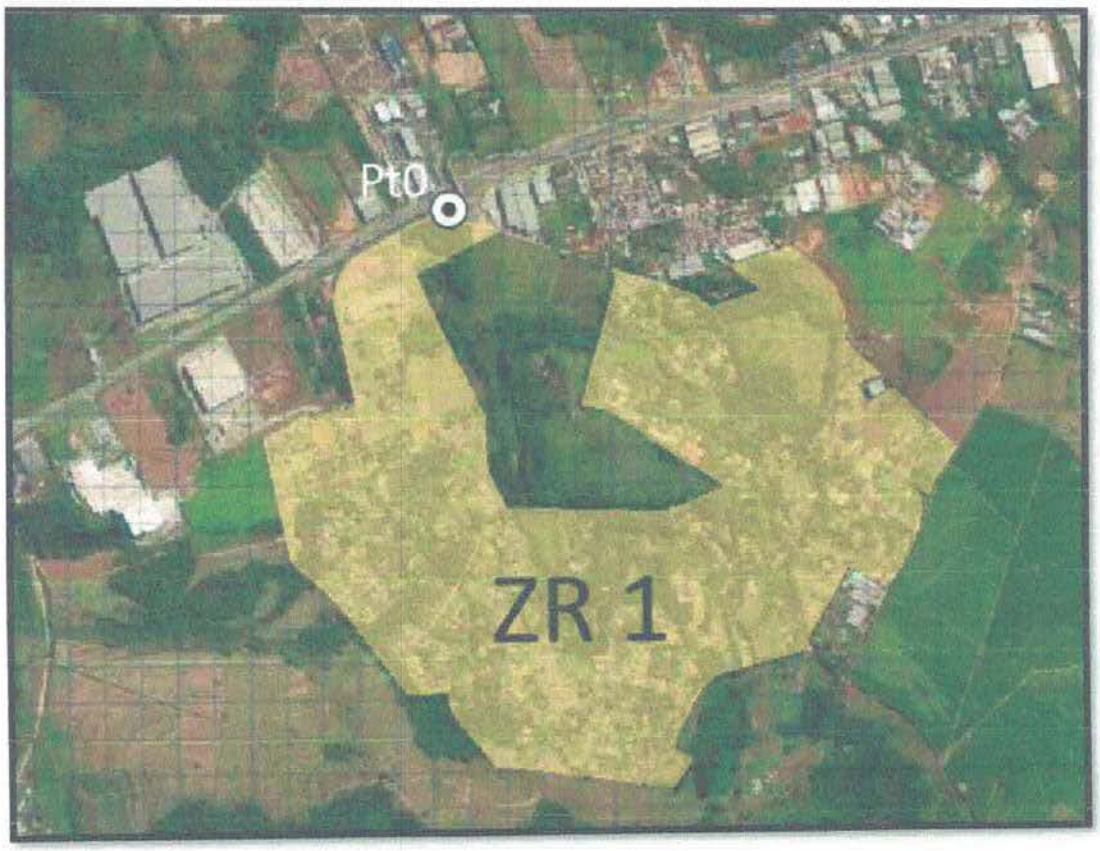

Rua Floriano Peixoto, 158 - Centro
Cabreúva/SP - CEP: 13315-000
Tel.: 11 - 4528-8300
juridico@cabreúva.sp.gov.br
www.cabreuva.sp.gov.br

ZONA RESIDENCIAL 1 (Área G)

Área (ha): 276,63
MEMORIAL DESCRITIVO (em sentido horário)

ZR1g VÉRTICE	COORDENADAS		LADO	AZIMUTE PLANO	DISTÂNCIA (m)
	E	N			
Pt0	290.152,19	7.427.418,60	Pt0-Pt1	114°51'59,29"	470,61
Pt1	290.579,18	7.427.220,71	Pt1-Pt2	5°01'54,55"	33,60
Pt2	290.582,12	7.427.254,17	Pt2-Pt3	52°44'23,32"	8,68
Pt3	290.589,03	7.427.259,43	Pt3-Pt4	52°44'23,62"	2,71
Pt4	290.591,19	7.427.261,07	Pt4-Pt5	118°01'20,61"	10,71
Pt5	290.600,64	7.427.256,04	Pt5-Pt6	150°45'48,53"	17,09
Pt6	290.608,99	7.427.241,12	Pt6-Pt7	128°04'50,49"	39,08
Pt7	290.639,75	7.427.217,02	Pt7-Pt8	117°24'18,99"	103,23
Pt8	290.731,39	7.427.169,50	Pt8-Pt9	125°09'0,29"	65,12
Pt9	290.784,64	7.427.132,02	Pt9-Pt10	127°27'0,34"	232,69
Pt10	290.969,36	7.426.990,52	Pt10-Pt11	126°36'4,00"	19,76
Pt11	290.985,23	7.426.978,74	Pt11-Pt12	126°35'23,22"	18,55
Pt12	291.000,13	7.426.967,68	Pt12-Pt13	38°33'30,57"	21,97
Pt13	291.013,82	7.426.984,86	Pt13-Pt14	111°01'44,30"	141,69
Pt14	291.146,08	7.426.934,02	Pt14-Pt15	97°02'3,71"	230,39
Pt15	291.374,73	7.426.905,80	Pt15-Pt16	344°31'43,11"	68,31
Pt16	291.356,51	7.426.971,64	Pt16-Pt17	10°15'24,52"	62,72
Pt17	291.367,68	7.427.033,36	Pt17-Pt18	22°39'52,41"	231,86
Pt18	291.457,02	7.427.247,31	Pt18-Pt19	101°35'31,81"	245,71
Pt19	291.697,72	7.427.197,94	Pt19-Pt20	166°38'36,55"	311,24
Pt20	291.769,62	7.426.895,12	Pt20-Pt21	86°45'49,38"	131,05
Pt21	291.900,47	7.426.902,52	Pt21-Pt22	94°58'58,99"	94,38
Pt22	291.994,50	7.426.894,32	Pt22-Pt23	112°24'2,85"	29,65
Pt23	292.021,91	7.426.883,02	Pt23-Pt24	116°37'33,93"	32,99
Pt24	292.051,40	7.426.868,23	Pt24-Pt25	97°11'35,47"	148,51
Pt25	292.198,75	7.426.849,64	Pt25-Pt26	90°11'52,88"	147,54
Pt26	292.346,28	7.426.849,13	Pt26-Pt27	96°19'1,62"	231,67
Pt27	292.576,54	7.426.823,64	Pt27-Pt28	201°14'45,27"	566,25
Pt28	292.371,35	7.426.295,87	Pt28-Pt29	289°57'39,67"	392,83
Pt29	292.002,11	7.426.429,98	Pt29-Pt30	200°08'10,70"	338,17
Pt30	291.885,70	7.426.112,47	Pt30-Pt31	273°45'6,28"	161,74
Pt31	291.724,30	7.426.123,06	Pt31-Pt32	289°49'55,40"	68,63
Pt32	291.659,74	7.426.146,34	Pt32-Pt33	204°59'51,47"	95,17
Pt33	291.619,53	7.426.060,09	Pt33-Pt34	228°48'50,84"	22,50

Rua Floriano Peixoto, 158 - Centro
Cabreúva/SP - CEP: 13315-000
Tel.: 11 - 4528-8300
juridico@cabreúva.sp.gov.br
www.cabreuva.sp.gov.br

ZR1g VÉRTICE	COORDENADAS		LADO	AZIMUTE PLANO	DISTÂNCIA (m)
	E	N			
Pt34	291.602,59	7.426.045,27	Pt34-Pt35	271°07'15,74"	82,50
Pt35	291.520,11	7.426.046,88	Pt35-Pt36	275°35'43,73"	72,46
Pt36	291.447,99	7.426.053,95	Pt36-Pt37	183°13'21,22"	266,97
Pt37	291.432,99	7.425.787,40	Pt37-Pt38	136°45'32,74"	142,44
Pt38	291.530,57	7.425.683,64	Pt38-Pt39	177°28'35,34"	44,65
Pt39	291.532,54	7.425.639,03	Pt39-Pt40	143°08'34,75"	9,08
Pt40	291.537.99	7.425.631,76	Pt40-Pt41	289°9'26.08"	22,84
Pt41	291.516.42	7.425.639,25	Pt41-Pt42	220°3'16.12"	54,61
Pt42	291.481.27	7.425.597,45	Pt42-Pt43	309°9'8.33"	4,75
Pt43	291.477,59	7.425.600,45	Pt43-Pt44	312°52'19,51"	35,85
Pt44	291.451,32	7.425.624,84	Pt44-Pt45	312°30'25,26"	175,41
Pt45	291.322,01	7.425.743,36	Pt45-Pt46	202°07'45,26"	192,38
Pt46	291.249,54	7.425.565,16	Pt46-Pt47	274°05'46,39"	84,15
Pt47	291.165,60	7.425.571,17	Pt47-Pt48	185°20'0,15"	719,43
Pt48	291.098,73	7.424.854,85	Pt48-Pt49	310°02'13,00"	32,91
Pt49	291.073,53	7.424.876,02	Pt49-Pt50	236°11'29,14"	6,93
Pt50	291.067,77	7.424.872,16	Pt50-Pt51	238°41'15,28"	79,97
Pt51	290.999,45	7.424.830,60	Pt51-Pt52	232°20'45,49"	9,45
Pt52	290.991,98	7.424.824,83	Pt52-Pt53	218°21'28,39"	12,58
Pt53	290.984,17	7.424.814,97	Pt53-Pt54	214°25'34,91"	36,74
Pt54	290.963,40	7.424.784,66	Pt54-Pt55	225°19'33,69"	14,70
Pt55	290.952,94	7.424.774,33	Pt55-Pt56	237°04'35,70"	14,25
Pt56	290.940,98	7.424.766,58	Pt56-Pt57	237°04'33,64"	2,67
Pt57	290.938,74	7.424.765,13	Pt57-Pt58	255°08'21,46"	12,76
Pt58	290.926,41	7.424.761,86	Pt58-Pt59	255°08'25,33"	1,22
Pt59	290.925,22	7.424.761,55	Pt59-Pt60	259°22'48,95"	60,32
Pt60	290.865,94	7.424.750,43	Pt60-Pt61	260°57'25,72"	46,78
Pt61	290.819,74	7.424.743,08	Pt61-Pt62	258°14'25,51"	7,73
Pt62	290.812,17	7.424.741,50	Pt62-Pt63	295°41'12,28"	3,60
Pt63	290.808,93	7.424.743,06	Pt63-Pt64	340°05'34,56"	6,75
Pt64	290.806,63	7.424.749,41	Pt64-Pt65	345°49'5,54"	15,16
Pt65	290.802,92	7.424.764,10	Pt65-Pt66	342°28'35,58"	8,28
Pt66	290.800,43	7.424.772,00	Pt66-Pt67	336°39'29,63"	8,15
Pt67	290.797,20	7.424.779,48	Pt67-Pt68	326°53'17,29"	63,10
Pt68	290.762,72	7.424.832,34	Pt68-Pt69	328°20'8,20"	56,54
Pt69	290.733,04	7.424.880,46	Pt69-Pt70	317°34'13,38"	21,99
Pt70	290.718,20	7.424.896,70	Pt70-Pt71	309°37'7,86"	20,62

Rua Floriano Peixoto, 158 - Centro
Cabreúva/SP - CEP: 13315-000
Tel.: 11 - 4528-8300
juridico@cabreúva.sp.gov.br
www.cabreuva.sp.gov.br

ZR1g VÉRTICE	COORDENADAS		LADO	AZIMUTE PLANO	DISTÂNCIA (m)
	E	N			
Pt71	290.702,32	7.424.909,85	Pt71-Pt72	301°40'35,97"	20,51
Pt72	290.684,87	7.424.920,61	Pt72-Pt73	301°04'1,64"	37,63
Pt73	290.652,64	7.424.940,03	Pt73-Pt74	316°50'23,78"	24,42
Pt74	290.635,93	7.424.957,85	Pt74-Pt75	322°21'47,65"	63,29
Pt75	290.597,28	7.425.007,97	Pt75-Pt76	317°34'58,21"	10,61
Pt76	290.590,12	7.425.015,80	Pt76-Pt77	322°42'4,05"	7,57
Pt77	290.585,54	7.425.021,82	Pt77-Pt78	320°07'4,65"	89,46
Pt78	290.528,18	7.425.090,47	Pt78-Pt79	311°45'17,95"	32,10
Pt79	290.504,23	7.425.111,84	Pt79-Pt80	316°13'10,81"	54,22
Pt80	290.466,72	7.425.150,99	Pt80-Pt81	316°13'11,52"	11,81
Pt81	290.458,54	7.425.159,52	Pt81-Pt82	316°13'8,94"	3,14
Pt82	290.456,37	7.425.161,79	Pt82-Pt83	224°28'45,49"	27,65
Pt83	290.437,00	7.425.142,07	Pt83-Pt84	224°28'44,76"	43,52
Pt84	290.406,51	7.425.111,02	Pt84-Pt85	225°26'3,01"	14,73
Pt85	290.396,01	7.425.100,68	Pt85-Pt86	233°54'7,20"	8,80
Pt86	290.388,90	7.425.095,49	Pt86-Pt87	233°54'25,05"	0,98
Pt87	290.388,11	7.425.094,92	Pt87-Pt88	274°42'58,39"	30,83
Pt88	290.357,38	7.425.097,45	Pt88-Pt89	307°37'22,78"	59,74
Pt89	290.310,07	7.425.133,92	Pt89-Pt90	311°26'34,32"	21,99
Pt90	290.293,58	7.425.148,48	Pt90-Pt91	314°00'3,09"	29,91
Pt91	290.272,06	7.425.169,26	Pt91-Pt92	332°01'11,63"	4,02
Pt92	290.270,17	7.425.172,81	Pt92-Pt93	332°01'9,64"	8,71
Pt93	290.266,08	7.425.180,50	Pt93-Pt94	338°20'0,85"	2,93
Pt94	290.265,00	7.425.183,23	Pt94-Pt95	338°19'48,31"	0,79
Pt95	290.264,71	7.425.183,96	Pt95-Pt96	352°13'14,98"	3,67
Pt96	290.264,21	7.425.187,60	Pt96-Pt97	13°23'4,57"	2,55
Pt97	290.264,80	7.425.190,08	Pt97-Pt98	28°26'35,17"	3,61
Pt98	290.266,52	7.425.193,25	Pt98-Pt99	48°46'6,38"	37,04
Pt99	290.294,38	7.425.217,67	Pt99-Pt100	48°46'6,04"	26,46
Pt100	290.314,28	7.425.235,11	Pt100-Pt101	49°04'20,28"	183,91
Pt101	290.453,23	7.425.355,59	Pt101-Pt102	49°04'20,74"	143,03
Pt102	290.561,30	7.425.449,29	Pt102-Pt103	55°00'56,93"	347,54
Pt103	290.846,04	7.425.648,55	Pt103-Pt104	35°09'49,21"	348,29
Pt104	291.046,62	7.425.933,28	Pt104-Pt105	123°07'2,71"	76,03
Pt105	291.110,30	7.425.891,75	Pt105-Pt106	35°58'48,54"	170,33
Pt106	291.210,37	7.426.029,58	Pt106-Pt107	22°52'40,24"	123,08
Pt107	291.258,21	7.426.142,97	Pt107-Pt108	284°49'4,18"	108,50

Rua Floriano Peixoto, 158 - Centro
Cabreúva/SP - CEP: 13315-000
Tel.: 11 - 4528-8300
juridico@cabreúva.sp.gov.br
www.cabreuva.sp.gov.br

ZR1g VÉRTICE	COORDENADAS		LADO	AZIMUTE PLANO	DISTÂNCIA (m)
	E	N			
Pt108	291.153,33	7.426.170,72	Pt108-Pt109	212°06'57,27"	57,42
Pt109	291.122,80	7.426.122,09	Pt109-Pt110	152°51'34,69"	11,86
Pt110	291.128,21	7.426.111,54	Pt110-Pt111	185°31'11,60"	9,55
Pt111	291.127,29	7.426.102,04	Pt111-Pt112	212°47'9,94"	185,42
Pt112	291.026,89	7.425.946,16	Pt112-Pt113	302°54'0,54"	0,72
Pt113	291.026,28	7.425.946,55	Pt113-Pt114	302°53'56,19"	320,11
Pt114	290.757,51	7.426.120,42	Pt114-Pt115	303°24'37,01"	88,28
Pt115	290.683,82	7.426.169,03	Pt115-Pt116	305°24'2,17"	133,05
Pt116	290.575,36	7.426.246,10	Pt116-Pt117	302°11'14,99"	37,24
Pt117	290.543,85	7.426.265,94	Pt117-Pt118	305°34'38,34"	176,15
Pt118	290.400,58	7.426.368,42	Pt118-Pt119	304°14'32,18"	9,70
Pt119	290.392,56	7.426.373,88	Pt119-Pt120	302°45'49,30"	220,26
Pt120	290.207,34	7.426.493,08	Pt120-Pt121	299°13'7,63"	12,66
Pt121	290.196,29	7.426.499,26	Pt121-Pt122	303°36'23,10"	143,31
Pt122	290.076,93	7.426.578,58	Pt122-Pt123	298°00'29,15"	32,17
Pt123	290.048,53	7.426.593,69	Pt123-Pt124	293°29'56,77"	47,17
Pt124	290.005,28	7.426.612,50	Pt124-Pt125	288°53'27,69"	107,27
Pt125	289.903,78	7.426.647,23	Pt125-Pt126	288°42'14,16"	45,72
Pt126	289.860,47	7.426.661,89	Pt126-Pt127	288°42'13,74"	57,43
Pt127	289.806,08	7.426.680,31	Pt127-Pt128	287°56'19,40"	17,57
Pt128	289.789,36	7.426.685,72	Pt128-Pt129	304°20'44,91"	12,26
Pt129	289.779,24	7.426.692,64	Pt129-Pt130	22°39'44,98"	13,40
Pt130	289.784,40	7.426.705,00	Pt130-Pt131	30°47'2,59"	59,04
Pt131	289.814,62	7.426.755,72	Pt131-Pt132	28°45'40,28"	61,32
Pt132	289.844,12	7.426.809,47	Pt132-Pt133	30°20'42,81"	54,87
Pt133	289.871,84	7.426.856,82	Pt133-Pt134	27°21'0,67"	41,42
Pt134	289.890,87	7.426.893,62	Pt134-Pt135	20°42'18,51"	23,37
Pt135	289.899,13	7.426.915,47	Pt135-Pt136	21°44'55,96"	40,49
Pt136	289.914,13	7.426.953,08	Pt136-Pt137	21°11'59,77"	40,02
Pt137	289.928,61	7.426.990,38	Pt137-Pt138	13°39'55,44"	20,36
Pt138	289.933,41	7.427.010,16	Pt138-Pt139	9°56'21,61"	21,54
Pt139	289.937,13	7.427.031,38	Pt139-Pt140	8°46'33,92"	27,34
Pt140	289.941,30	7.427.058,39	Pt140-Pt141	7°39'56,85"	27,25
Pt141	289.944,94	7.427.085,40	Pt141-Pt142	5°42'14,89"	25,96
Pt142	289.947,52	7.427.111,23	Pt142-Pt143	8°16'31,46"	15,26
Pt143	289.949,71	7.427.126,34	Pt143-Pt144	10°29'14,21"	10,94
Pt144	289.951,71	7.427.137,09	Pt144-Pt145	12°54'20,31"	15,81

Prefeitura de Cabreúva
Gabinete
Setor Expediente

Rua Floriano Peixoto, 158 - Centro
Cabreúva/SP - CEP: 13315-000
Tel.: 11 - 4528-8300
juridico@cabreúva.sp.gov.br
www.cabreuva.sp.gov.br

ZR1g VÉRTICE	COORDENADAS		LADO	AZIMUTE PLANO	DISTÂNCIA (m)
	E	N			
Pt145	289.955,24	7.427.152,50	Pt145-Pt146	56°52'36,53"	48,80
Pt146	289.996,11	7.427.179,17	Pt146-Pt147	55°59'22,75"	55,05
Pt147	290.041,74	7.427.209,96	Pt147-Pt148	38°59'53,31"	38,48
Pt148	290.065,96	7.427.239,87	Pt148-Pt149	30°49'23,43"	28,59
Pt149	290.080,61	7.427.264,43	Pt149-Pt150	12°47'5,20"	15,52
Pt150	290.084,04	7.427.279,56	Pt150-Pt0	26°06'43,60"	154,84

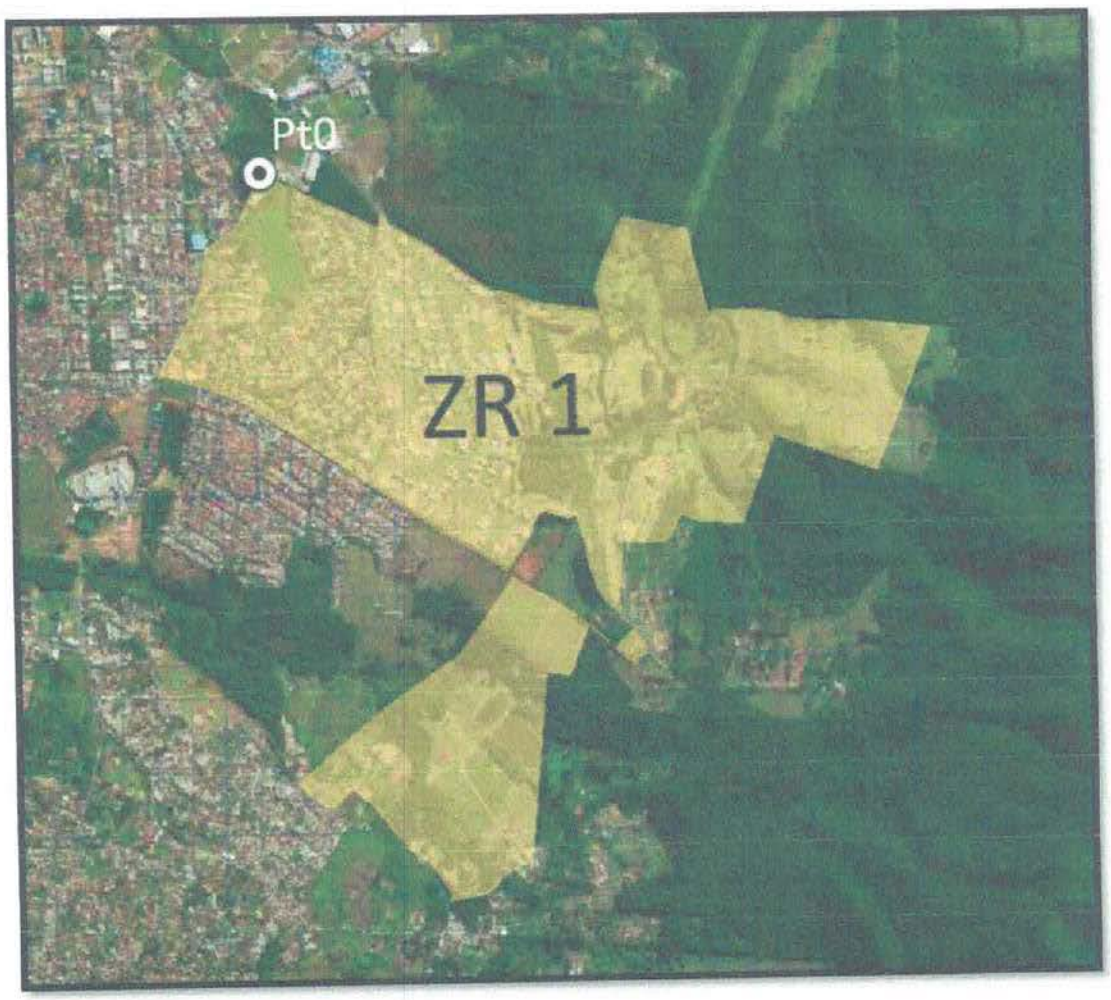

Rua Floriano Peixoto, 158 - Centro
Cabreúva/SP - CEP: 13315-000
Tel.: 11 - 4528-8300
juridico@cabreúva.sp.gov.br
www.cabreuva.sp.gov.br

ZONA RESIDENCIAL 2 (Área A)

Área (ha): 71,59
MEMORIAL DESCRITIVO (em sentido horário)

ZR2a VÉRTICE	COORDENADAS		LADO	AZIMUTE PLANO	DISTÂNCIA (m)
	E	N			
Pt0	292.002,11	7.426.429,98	Pt0-Pt1	109°57'39,67"	392,83
Pt1	292.371,35	7.426.295,67	Pt1-Pt2	201°15'26.88"	236,69
Pt2	292.284,86	7.426.073,41	Pt2-Pt3	94°1'25.47"	124,96
Pt3	292.409,51	7.426.064,65	Pt3-Pt4	94°37'9.06"	16,12
Pt4	292.425,58	7.426.063,35	Pt4-Pt5	90°36'46.08"	33,45
Pt5	292.459,03	7.426.062,99	Pt5-Pt6	78°2'38.80"	25,25
Pt6	292.483,73	7.426.068,22	Pt6-Pt7	210°20'36.72"	137,96
Pt7	292.414,04	7.425.949,16	Pt7-Pt8	142°59'15.82"	121,60
Pt8	292.487,24	7.425.852,07	Pt8-Pt9	192°14'25.72"	348,73
Pt9	292.413,31	7.425.511,26	Pt9-Pt10	198°40'58.46"	10,29
Pt10	292.410,01	7.425.501,52	Pt10-Pt11	282°59'2.22"	49,52
Pt11	292.361,75	7.425.512,64	Pt11-Pt12	277°32'43.31"	7,58
Pt12	292.354,23	7.425.513,64	Pt12-Pt13	266°22'37.92"	7,99
Pt13	292.346,26	7.425.513,13	Pt13-Pt14	252°46'10.03"	10,97
Pt14	292.335,79	7.425.509,89	Pt14-Pt15	234°8'53.97"	14,91
Pt15	292.323,70	7.425.501,15	Pt15-Pt16	223°24'19.32"	22,26
Pt16	292.308,41	7.425.484,98	Pt16-Pt17	220°59'55.77"	25,81
Pt17	292.291,47	7.425.465,50	Pt17-Pt18	217°50'15.16"	27,34
Pt18	292.274,70	7.425.443,91	Pt18-Pt19	227°14'1.48"	39,49
Pt19	292.245,71	7.425.417,09	Pt19-Pt20	233°35'22.78"	29,38
Pt20	292.222,07	7.425.399,65	Pt20-Pt21	236°45'33.96"	25,47
Pt21	292.200,76	7.425.385,69	Pt21-Pt22	254°45'15.40"	20,60
Pt22	292.180,89	7.425.380,27	Pt22-Pt23	261°0'27.68"	22,49
Pt23	292.158,68	7.425.376,76	Pt23-Pt24	270°41'31.44"	7,03
Pt24	292.151,65	7.425.376,84	Pt24-Pt25	272°4'32.80"	21,31
Pt25	292.130,36	7.425.377,61	Pt25-Pt26	265°56'3.04"	32,61
Pt26	292.097,83	7.425.375,30	Pt26-Pt27	269°22'32.36"	25,33
Pt27	292.072,50	7.425.375,03	Pt27-Pt28	275°15'39.69"	17,99
Pt28	292.054,58	7.425.376,68	Pt28-Pt29	277°42'17.72"	38,93
Pt29	292.016,00	7.425.381,90	Pt29-Pt30	201°16'18.18"	6,53
Pt30	292.013,63	7.425.375,81	Pt30-Pt31	280°36'33,94"	42,47
Pt31	291.971,89	7.425.383,63	Pt31-Pt32	298°39'2,75"	10,81
Pt32	291.962,40	7.425.388,81	Pt32-Pt33	303°38'28,44"	77,61
Pt33	291.897,79	7.425.431,81	Pt33-Pt34	303°38'27,14"	81,60

Rua Floriano Peixoto, 158 - Centro
Cabreúva/SP - CEP: 13315-000
Tel.: 11 - 4528-8300
juridico@cabreúva.sp.gov.br
www.cabreuva.sp.gov.br

ZR2a VÉRTICE	COORDENADAS		LADO	AZIMUTE PLANO	DISTÂNCIA (m)
	E	N			
Pt34	291.829,86	7.425.477,01	Pt34-Pt35	297°11'48,96"	46,48
Pt35	291.788,52	7.425.498,25	Pt35-Pt36	306°40'48,95"	25,66
Pt36	291.767,94	7.425.513,58	Pt36-Pt37	295°58'12,59"	47,45
Pt37	291.725,28	7.425.534,36	Pt37-Pt38	285°47'4,06"	11,64
Pt38	291.714,08	7.425.537,53	Pt38-Pt39	279°19'56,74"	27,00
Pt39	291.687,44	7.425.541,91	Pt39-Pt40	276°54'33,76"	17,33
Pt40	291.670,23	7.425.543,99	Pt40-Pt41	273°33'4,21"	22,31
Pt41	291.647,96	7.425.545,38	Pt41-Pt42	272°00'3,50"	12,90
Pt42	291.635,07	7.425.545,83	Pt42-Pt43	269°12'28,13"	10,30
Pt43	291.624,77	7.425.545,68	Pt43-Pt44	0°01'12,33"	8,84
Pt44	291.624,78	7.425.554,52	Pt44-Pt45	306°43'26,08"	20,93
Pt45	291.608,00	7.425.567,04	Pt45-Pt46	308°35'44,83"	38,81
Pt46	291.577,66	7.425.591,25	Pt46-Pt47	312°59'37,72"	42,29
Pt47	291.546,73	7.425.620,09	Pt47-Pt48	323°08'34,75"	23,66
Pt48	291.532,54	7.425.639,03	Pt48-Pt49	357°28'35,34"	44,65
Pt49	291.530,57	7.425.683,64	Pt49-Pt50	316°45'32,74"	142,44
Pt50	291.432,99	7.425.787,40	Pt50-Pt51	3°13'21,22"	266,97
Pt51	291.447,99	7.426.053,95	Pt51-Pt52	95°35'43,73"	72,46
Pt52	291.520,11	7.426.046,88	Pt52-Pt53	91°07'15,74"	82,50
Pt53	291.602,59	7.426.045,27	Pt53-Pt54	48°48'50,84"	22,50
Pt54	291.619,53	7.426.060,09	Pt54-Pt55	24°59'51,47"	95,17
Pt55	291.659,74	7.426.146,34	Pt55-Pt56	109°49'55,40"	68,63
Pt56	291.724,30	7.426.123,06	Pt56-Pt57	93°45'6,28"	161,74
Pt57	291.885,70	7.426.112,47	Pt57-Pt0	20°08'10,70"	338,17

Prefeitura de Cabreúva
Gabinete
Setor Expediente

Rua Floriano Peixoto, 158 - Centro
Cabreúva/SP - CEP: 13315-000
Tel.: 11 - 4528-8300
juridico@cabreúva.sp.gov.br
www.cabreuva.sp.gov.br

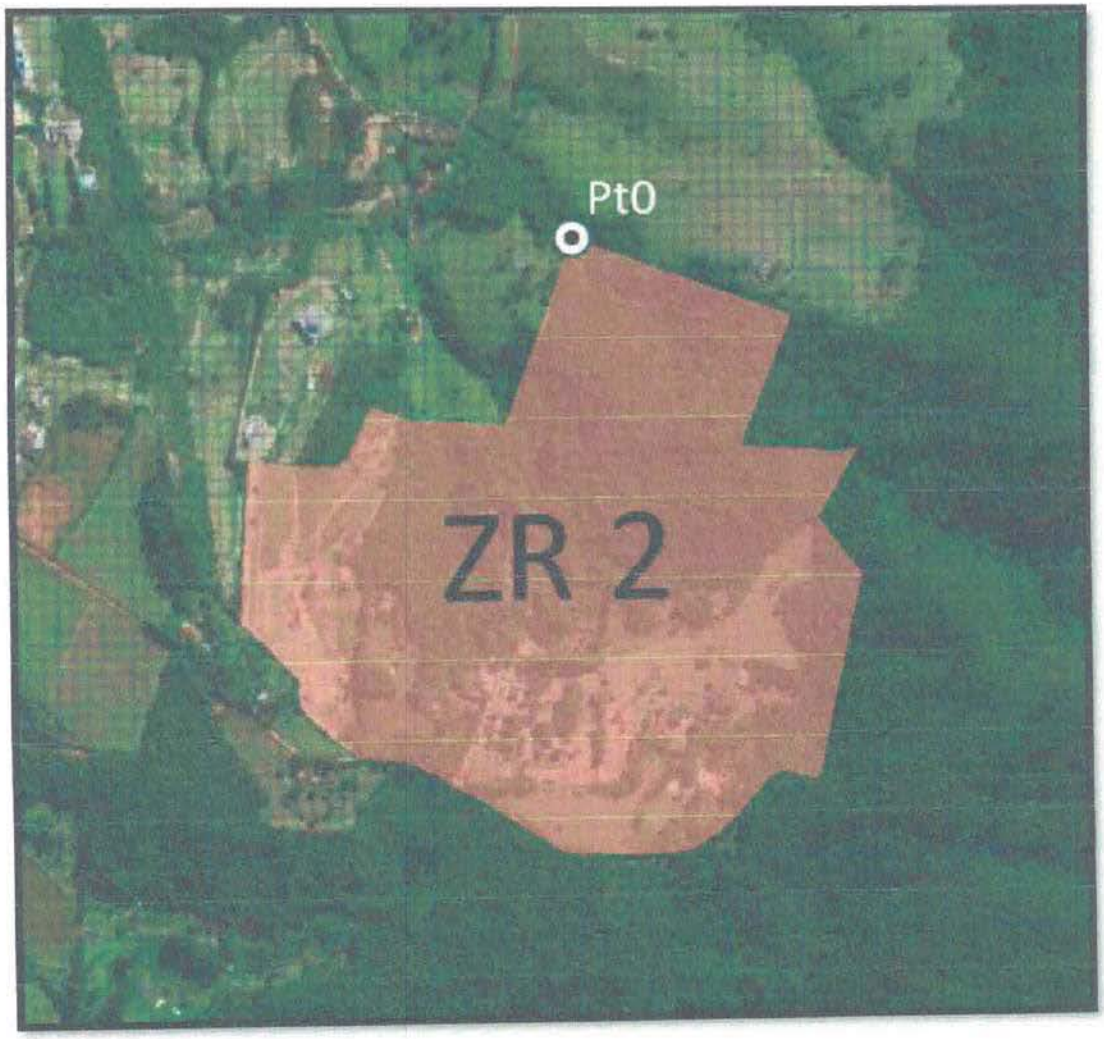

Rua Floriano Peixoto, 158 - Centro
Cabreúva/SP - CEP: 13315-000
Tel.: 11 - 4528-8300
juridico@cabreúva.sp.gov.br
www.cabreuva.sp.gov.br

ZONA RESIDENCIAL 2 (Área B)

Área (ha): 537,97

MEMORIAL DESCRITIVO (em sentido horário)

ZR2b VÉRTICE	COORDENADAS		LADO	AZIMUTE PLANO	DISTÂNCIA (m)
	E	N			
Pt0	287.101,90	7.426.569,24	Pt0-Pt1	123°31'24,27"	17,73
Pt1	287.116,67	7.426.559,45	Pt1-Pt2	119°10'10,59"	9,85
Pt2	287.125,28	7.426.554,65	Pt2-Pt3	111°48'14,02"	24,84
Pt3	287.148,34	7.426.545,42	Pt3-Pt4	109°40'51,69"	34,29
Pt4	287.180,63	7.426.533,87	Pt4-Pt5	111°42'55,38"	93,19
Pt5	287.267,20	7.426.499,39	Pt5-Pt6	102°38'25,63"	24,04
Pt6	287.290,66	7.426.494,13	Pt6-Pt7	109°46'49,80"	7,12
Pt7	287.297,36	7.426.491,72	Pt7-Pt8	109°46'50,39"	16,91
Pt8	287.313,27	7.426.486,00	Pt8-Pt9	115°11'49,81"	16,74
Pt9	287.328,42	7.426.478,87	Pt9-Pt10	143°29'14,76"	21,10
Pt10	287.340,97	7.426.461,91	Pt10-Pt11	152°23'46,74"	16,66
Pt11	287.348,69	7.426.447,15	Pt11-Pt12	168°36'44,89"	34,44
Pt12	287.355,49	7.426.413,39	Pt12-Pt13	182°07'51,14"	12,93
Pt13	287.355,01	7.426.400,47	Pt13-Pt14	163°36'32,85"	15,74
Pt14	287.359,45	7.426.385,37	Pt14-Pt15	149°51'25,27"	21,84
Pt15	287.370,42	7.426.366,49	Pt15-Pt16	156°04'34,14"	29,86
Pt16	287.382,53	7.426.339,20	Pt16-Pt17	160°38'46,83"	34,53
Pt17	287.393,97	7.426.306,62	Pt17-Pt18	164°58'53,76"	86,66
Pt18	287.416,43	7.426.222,92	Pt18-Pt19	182°12'27,66"	41,54
Pt19	287.414,83	7.426.181,41	Pt19-Pt20	169°39'50,62"	19,86
Pt20	287.418,39	7.426.161,87	Pt20-Pt21	168°06'0,45"	11,07
Pt21	287.420,67	7.426.151,04	Pt21-Pt22	167°22'56,21"	104,24
Pt22	287.443,44	7.426.049,31	Pt22-Pt23	174°14'41,51"	27,56
Pt23	287.446,21	7.426.021,89	Pt23-Pt24	161°33'35,58"	32,61
Pt24	287.456,52	7.425.990,96	Pt24-Pt25	153°22'59,03"	31,56
Pt25	287.470,66	7.425.962,75	Pt25-Pt26	164°08'14,63"	57,80
Pt26	287.486,46	7.425.907,14	Pt26-Pt27	150°36'0,25"	29,79
Pt27	287.501,08	7.425.881,19	Pt27-Pt28	176°39'2,88"	76,61
Pt28	287.505,56	7.425.804,71	Pt28-Pt29	195°14'39,35"	34,63
Pt29	287.496,46	7.425.771,30	Pt29-Pt30	184°55'19,60"	16,30
Pt30	287.495,06	7.425.755,05	Pt30-Pt31	169°51'14,31"	11,14
Pt31	287.497,02	7.425.744,09	Pt31-Pt32	159°25'20,35"	16,24
Pt32	287.502,73	7.425.728,88	Pt32-Pt33	148°34'52,91"	21,57
Pt33	287.513,97	7.425.710,47	Pt33-Pt34	166°16'11,57"	18,92

Rua Floriano Peixoto, 158 - Centro
Cabreúva/SP - CEP: 13315-000
Tel.: 11 - 4528-8300
juridico@cabreúva.sp.gov.br
www.cabreuva.sp.gov.br

ZR2b VÉRTICE	COORDENADAS		LADO	AZIMUTE PLANO	DISTÂNCIA (m)
	E	N			
Pt34	287.518,46	7.425.692,09	Pt34-Pt35	188°24'53,10"	34,26
Pt35	287.513,45	7.425.658,20	Pt35-Pt36	169°09'19,27"	30,28
Pt36	287.519,15	7.425.628,46	Pt36-Pt37	183°36'17,04"	32,77
Pt37	287.517,09	7.425.595,76	Pt37-Pt38	180°39'55,98"	47,05
Pt38	287.516,54	7.425.548,71	Pt38-Pt39	170°27'1,95"	37,12
Pt39	287.522,70	7.425.512,10	Pt39-Pt40	151°33'47,68"	25,97
Pt40	287.535,07	7.425.489,26	Pt40-Pt41	166°10'24,44"	21,42
Pt41	287.540,19	7.425.468,47	Pt41-Pt42	177°37'49,17"	29,72
Pt42	287.541,41	7.425.438,77	Pt42-Pt43	195°39'52,83"	9,67
Pt43	287.538,80	7.425.429,46	Pt43-Pt44	184°52'59,04"	10,78
Pt44	287.537,88	7.425.418,72	Pt44-Pt45	172°35'30,14"	11,67
Pt45	287.539,39	7.425.407,15	Pt45-Pt46	156°58'18,92"	13,46
Pt46	287.544,66	7.425.394,76	Pt46-Pt47	113°14'20,85"	23,46
Pt47	287.566,21	7.425.385,50	Pt47-Pt48	110°50'55,20"	22,76
Pt48	287.587,49	7.425.377,40	Pt48-Pt49	121°04'33,84"	12,62
Pt49	287.598,29	7.425.370,69	Pt49-Pt50	153°08'13,75"	16,20
Pt50	287.605,61	7.425.356,43	Pt50-Pt51	150°12'13,71"	15,17
Pt51	287.613,15	7.425.343,27	Pt51-Pt52	136°09'20,53"	17,57
Pt52	287.625,32	7.425.330,60	Pt52-Pt53	102°29'10,85"	17,74
Pt53	287.642,64	7.425.326,77	Pt53-Pt54	88°26'49,96"	31,29
Pt54	287.673,92	7.425.327,61	Pt54-Pt55	97°56'48,95"	20,48
Pt55	287.694,21	7.425.324,78	Pt55-Pt56	119°54'47,58"	17,42
Pt56	287.709,30	7.425.316,10	Pt56-Pt57	104°16'29,66"	54,64
Pt57	287.762,26	7.425.302,62	Pt57-Pt58	130°46'44,23"	20,55
Pt58	287.777,82	7.425.289,20	Pt58-Pt59	164°52'11,78"	16,25
Pt59	287.782,06	7.425.273,51	Pt59-Pt60	180°04'37,39"	8,55
Pt60	287.782,05	7.425.264,96	Pt60-Pt61	190°42'59,90"	12,72
Pt61	287.779,69	7.425.252,47	Pt61-Pt62	187°31'22,66"	9,23
Pt62	287.778,48	7.425.243,32	Pt62-Pt63	169°35'14,65"	6,03
Pt63	287.779,57	7.425.237,39	Pt63-Pt64	160°28'23,76"	16,91
Pt64	287.785,22	7.425.221,46	Pt64-Pt65	149°01'24,78"	8,13
Pt65	287.789,40	7.425.214,49	Pt65-Pt66	157°31'31,82"	5,91
Pt66	287.791,66	7.425.209,02	Pt66-Pt67	152°19'33,36"	15,77
Pt67	287.798,99	7.425.195,06	Pt67-Pt68	157°42'30,08"	15,73
Pt68	287.804,95	7.425.180,50	Pt68-Pt69	181°17'48,51"	14,50
Pt69	287.804,62	7.425.166,01	Pt69-Pt70	187°58'23,51"	17,72
Pt70	287.802,16	7.425.148,45	Pt70-Pt71	195°01'56,80"	15,21

Rua Floriano Peixoto, 158 - Centro
Cabreúva/SP - CEP: 13315-000
Tel.: 11 - 4528-8300
juridico@cabreúva.sp.gov.br
www.cabreuva.sp.gov.br

ZR2b VÉRTICE	COORDENADAS		LADO	AZIMUTE PLANO	DISTÂNCIA (m)
	E	N			
Pt71	287.798,22	7.425.133,77	Pt71-Pt72	220°33'46,95"	20,57
Pt72	287.784,84	7.425.118,14	Pt72-Pt73	227°35'41,88"	10,41
Pt73	287.777,16	7.425.111,12	Pt73-Pt74	204°29'29,25"	13,47
Pt74	287.771,57	7.425.098,86	Pt74-Pt75	189°38'54,47"	9,58
Pt75	287.769,97	7.425.089,42	Pt75-Pt76	208°20'0,64"	26,38
Pt76	287.757,45	7.425.066,20	Pt76-Pt77	220°51'28,36"	21,34
Pt77	287.743,48	7.425.050,05	Pt77-Pt78	210°48'35,85"	12,77
Pt78	287.736,94	7.425.039,09	Pt78-Pt79	197°10'24,05"	15,96
Pt79	287.732,23	7.425.023,85	Pt79-Pt80	187°15'47,47"	15,41
Pt80	287.730,28	7.425.008,56	Pt80-Pt81	166°10'27,24"	10,71
Pt81	287.732,84	7.424.998,16	Pt81-Pt82	141°00'9,69"	8,66
Pt82	287.738,30	7.424.991,43	Pt82-Pt83	160°09'0,26"	5,75
Pt83	287.740,25	7.424.986,02	Pt83-Pt84	188°20'35,07"	13,87
Pt84	287.738,24	7.424.972,29	Pt84-Pt85	197°12'38,36"	14,71
Pt85	287.733,88	7.424.958,25	Pt85-Pt86	178°53'16,02"	16,52
Pt86	287.734,20	7.424.941,73	Pt86-Pt87	134°28'46,48"	9,67
Pt87	287.741,10	7.424.934,96	Pt87-Pt88	133°22'11,56"	10,94
Pt88	287.749,05	7.424.927,45	Pt88-Pt89	99°25'33,47"	12,33
Pt89	287.761,22	7.424.925,43	Pt89-Pt90	133°22'37,08"	29,39
Pt90	287.782,58	7.424.905,25	Pt90-Pt91	141°21'36,16"	20,73
Pt91	287.795,53	7.424.889,05	Pt91-Pt92	152°14'12,99"	34,08
Pt92	287.811,40	7.424.858,90	Pt92-Pt93	168°49'18,67"	8,88
Pt93	287.813,12	7.424.850,19	Pt93-Pt94	155°14'8,14"	25,08
Pt94	287.823,63	7.424.827,41	Pt94-Pt95	125°44'42,48"	21,63
Pt95	287.841,18	7.424.814,78	Pt95-Pt96	117°33'46,66"	23,31
Pt96	287.861,84	7.424.803,99	Pt96-Pt97	104°39'38,09"	25,82
Pt97	287.886,82	7.424.797,46	Pt97-Pt98	131°49'10,58"	13,54
Pt98	287.896,91	7.424.788,43	Pt98-Pt99	167°35'24,56"	13,47
Pt99	287.899,81	7.424.775,27	Pt99-Pt100	179°27'40,08"	16,47
Pt100	287.899,96	7.424.758,80	Pt100-Pt101	197°11'15,75"	16,46
Pt101	287.895,10	7.424.743,08	Pt101-Pt102	171°56'5,84"	31,85
Pt102	287.899,57	7.424.711,55	Pt102-Pt103	165°37'25,82"	20,20
Pt103	287.904,58	7.424.691,98	Pt103-Pt104	174°36'40,95"	34,67
Pt104	287.907,84	7.424.657,46	Pt104-Pt105	180°07'32,35"	32,47
Pt105	287.907,77	7.424.625,00	Pt105-Pt106	178°42'43,30"	32,75
Pt106	287.908,50	7.424.592,25	Pt106-Pt107	188°21'19,96"	16,59
Pt107	287.906,09	7.424.575,84	Pt107-Pt108	176°39'28,74"	4,53

PREFEITURA DE CABREÚVA

Prefeitura de Cabreúva
Gabinete
Setor Expediente

Rua Floriano Peixoto, 158 - Centro
Cabreúva/SP - CEP: 13315-000
Tel.: 11 - 4528-8300
juridico@cabreúva.sp.gov.br
www.cabreuva.sp.gov.br

ZR2b VÉRTICE	COORDENADAS		LADO	AZIMUTE PLANO	DISTÂNCIA (m)
	E	N			
Pt108	287.906,36	7.424.571,32	Pt108-Pt109	158°38'3,74"	29,77
Pt109	287.917,20	7.424.543,60	Pt109-Pt110	146°36'43,98"	23,06
Pt110	287.929,89	7.424.524,34	Pt110-Pt111	144°38'23,45"	29,43
Pt111	287.946,92	7.424.500,34	Pt111-Pt112	138°09'1,53"	20,18
Pt112	287.960,39	7.424.485,30	Pt112-Pt113	138°08'49,86"	17,46
Pt113	287.972,04	7.424.472,30	Pt113-Pt114	119°34'26,51"	24,85
Pt114	287.993,66	7.424.460,03	Pt114-Pt115	117°26'7,54"	10,85
Pt115	288.003,29	7.424.455,03	Pt115-Pt116	128°15'35,27"	30,85
Pt116	288.027,51	7.424.435,93	Pt116-Pt117	119°51'13,55"	36,28
Pt117	288.058,97	7.424.417,87	Pt117-Pt118	146°16'49,16"	5,26
Pt118	288.061,89	7.424.413,49	Pt118-Pt119	172°26'13,46"	9,12
Pt119	288.063,09	7.424.404,45	Pt119-Pt120	197°11'32,38"	7,38
Pt120	288.060,91	7.424.397,40	Pt120-Pt121	202°13'48,03"	29,86
Pt121	288.049,61	7.424.369,76	Pt121-Pt122	190°15'55,30"	42,80
Pt122	288.041,99	7.424.327,64	Pt122-Pt123	188°41'45,83"	26,54
Pt123	288.037,97	7.424.301,41	Pt123-Pt124	173°00'30,16"	51,01
Pt124	288.044,18	7.424.250,78	Pt124-Pt125	163°43'16,04"	22,63
Pt125	288.050,53	7.424.229,05	Pt125-Pt126	161°51'7,47"	35,53
Pt126	288.061,59	7.424.195,28	Pt126-Pt127	183°59'15,49"	34,50
Pt127	288.059,20	7.424.160,86	Pt127-Pt128	202°11'25,50"	13,74
Pt128	288.054,01	7.424.148,14	Pt128-Pt129	184°40'51,35"	13,77
Pt129	288.052,88	7.424.134,41	Pt129-Pt130	165°44'2,56"	17,27
Pt130	288.057,14	7.424.117,67	Pt130-Pt131	134°44'35,19"	20,46
Pt131	288.071,67	7.424.103,28	Pt131-Pt132	181°55'2,47"	24,79
Pt132	288.070,84	7.424.078,50	Pt132-Pt133	208°09'18,43"	16,13
Pt133	288.063,23	7.424.064,28	Pt133-Pt134	195°55'52,54"	20,49
Pt134	288.057,60	7.424.044,58	Pt134-Pt135	229°04'26,10"	9,65
Pt135	288.050,31	7.424.038,26	Pt135-Pt136	243°04'29,97"	8,08
Pt136	288.043,11	7.424.034,60	Pt136-Pt137	254°36'19,51"	7,43
Pt137	288.035,95	7.424.032,63	Pt137-Pt138	244°13'10,71"	7,14
Pt138	288.029,51	7.424.029,52	Pt138-Pt139	217°43'17,26"	2,71
Pt139	288.027,85	7.424.027,37	Pt139-Pt140	189°52'26,62"	8,62
Pt140	288.026,38	7.424.018,88	Pt140-Pt141	181°40'25,50"	6,62
Pt141	288.026,18	7.424.012,26	Pt141-Pt142	189°07'47,53"	9,84
Pt142	288.024,62	7.424.002,54	Pt142-Pt143	204°56'32,29"	8,82
Pt143	288.020,90	7.423.994,55	Pt143-Pt144	197°30'58,64"	6,41
Pt144	288.018,97	7.423.988,43	Pt144-Pt145	185°01'12,25"	11,60

Prefeitura de Cabreúva
Gabinete
Setor Expediente

Rua Floriano Peixoto, 158 - Centro
Cabreúva/SP - CEP: 13315-000
Tel.: 11 - 4528-8300
juridico@cabreúva.sp.gov.br
www.cabreuva.sp.gov.br

ZR2b VÉRTICE	COORDENADAS		LADO	AZIMUTE PLANO	DISTÂNCIA (m)
	E	N			
Pt145	288.017,96	7.423.976,87	Pt145-Pt146	177°32'59,53"	18,24
Pt146	288.018,74	7.423.958,65	Pt146-Pt147	171°14'14,28"	12,64
Pt147	288.020,66	7.423.946,15	Pt147-Pt148	150°17'8,29"	19,63
Pt148	288.030,39	7.423.929,10	Pt148-Pt149	154°39'2,84"	15,35
Pt149	288.036,97	7.423.915,23	Pt149-Pt150	162°37'54,82"	14,15
Pt150	288.041,19	7.423.901,72	Pt150-Pt151	152°06'16,35"	21,69
Pt151	288.051,34	7.423.882,55	Pt151-Pt152	164°24'52,57"	35,13
Pt152	288.060,78	7.423.848,71	Pt152-Pt153	161°30'41,55"	23,67
Pt153	288.068,28	7.423.826,27	Pt153-Pt154	160°24'32,42"	17,29
Pt154	288.074,08	7.423.809,98	Pt154-Pt155	170°04'26,21"	13,22
Pt155	288.076,36	7.423.796,96	Pt155-Pt156	175°43'56,21"	21,09
Pt156	288.077,93	7.423.775,93	Pt156-Pt157	174°27'11,16"	13,07
Pt157	288.079,19	7.423.762,91	Pt157-Pt158	168°15'58,70"	16,25
Pt158	288.082,50	7.423.747,00	Pt158-Pt159	171°35'43,98"	29,26
Pt159	288.086,77	7.423.718,05	Pt159-Pt160	178°22'7,69"	15,24
Pt160	288.087,21	7.423.702,82	Pt160-Pt161	187°30'0,75"	8,97
Pt161	288.086,04	7.423.693,93	Pt161-Pt162	184°56'23,20"	10,30
Pt162	288.085,15	7.423.683,66	Pt162-Pt163	164°38'57,66"	5,28
Pt163	288.086,55	7.423.678,58	Pt163-Pt164	132°12'47,82"	35,21
Pt164	288.112,62	7.423.654,92	Pt164-Pt165	167°49'30,61"	3,48
Pt165	288.113,36	7.423.651,52	Pt165-Pt166	196°59'39,33"	7,00
Pt166	288.111,31	7.423.644,82	Pt166-Pt167	179°10'49,74"	4,78
Pt167	288.111,38	7.423.640,04	Pt167-Pt168	145°20'10,66"	4,26
Pt168	288.113,80	7.423.636,53	Pt168-Pt169	116°22'40,38"	10,80
Pt169	288.123,48	7.423.631,73	Pt169-Pt170	103°10'2,99"	7,80
Pt170	288.131,07	7.423.629,96	Pt170-Pt171	131°54'23,29"	9,93
Pt171	288.138,46	7.423.623,32	Pt171-Pt172	140°17'18,76"	6,61
Pt172	288.142,69	7.423.618,24	Pt172-Pt173	110°25'35,18"	10,20
Pt173	288.152,24	7.423.614,68	Pt173-Pt174	113°37'18,42"	9,63
Pt174	288.161,07	7.423.610,82	Pt174-Pt175	125°33'15,09"	13,79
Pt175	288.172,29	7.423.602,80	Pt175-Pt176	98°58'23,60"	10,49
Pt176	288.182,65	7.423.601,16	Pt176-Pt177	85°58'38,99"	8,43
Pt177	288.191,05	7.423.601,76	Pt177-Pt178	108°20'32,14"	5,77
Pt178	288.196,53	7.423.599,94	Pt178-Pt179	124°37'10,74"	11,36
Pt179	288.205,88	7.423.593,49	Pt179-Pt180	145°51'12,52"	7,11
Pt180	288.209,87	7.423.587,60	Pt180-Pt181	179°57'33,50"	4,93
Pt181	288.209,87	7.423.582,68	Pt181-Pt182	208°00'16,60"	11,60

Rua Floriano Peixoto, 158 - Centro
Cabreúva/SP - CEP: 13315-000
Tel.: 11 - 4528-8300
juridico@cabreúva.sp.gov.br
www.cabreuva.sp.gov.br

ZR2b VÉRTICE	COORDENADAS		LADO	AZIMUTE PLANO	DISTÂNCIA (m)
	E	N			
Pt182	288.204,42	7.423.572,43	Pt182-Pt183	215°45'46,23"	12,07
Pt183	288.197,37	7.423.562,64	Pt183-Pt184	223°08'6,05"	10,34
Pt184	288.190,30	7.423.555,09	Pt184-Pt185	202°58'44,89"	10,08
Pt185	288.186,36	7.423.545,82	Pt185-Pt186	179°10'51,98"	8,55
Pt186	288.186,49	7.423.537,27	Pt186-Pt187	171°58'32,83"	25,83
Pt187	288.190,09	7.423.511,69	Pt187-Pt188	179°46'4,01"	14,19
Pt188	288.190,15	7.423.497,51	Pt188-Pt189	190°00'21,29"	22,18
Pt189	288.186,30	7.423.475,67	Pt189-Pt190	205°25'36,91"	52,67
Pt190	288.163,68	7.423.428,10	Pt190-Pt191	208°38'43,26"	169,64
Pt191	288.082,35	7.423.279,22	Pt191-Pt192	208°53'44,25"	94,85
Pt192	288.036,52	7.423.196,17	Pt192-Pt193	209°26'18,45"	128,60
Pt193	287.973,31	7.423.084,17	Pt193-Pt194	223°01'29,58"	50,41
Pt194	287.938,92	7.423.047,32	Pt194-Pt195	212°24'55,66"	95,52
Pt195	287.887,71	7.422.966,68	Pt195-Pt196	207°10'6,85"	76,01
Pt196	287.853,00	7.422.899,06	Pt196-Pt197	199°02'50,78"	61,50
Pt197	287.832,93	7.422.840,92	Pt197-Pt198	203°47'4,80"	68,43
Pt198	287.805,33	7.422.778,30	Pt198-Pt199	202°59'0,21"	26,51
Pt199	287.794,98	7.422.753,90	Pt199-Pt200	280°06'40,22"	199,82
Pt200	287.598,27	7.422.788,98	Pt200-Pt201	267°52'55,60"	36,23
Pt201	287.562,06	7.422.787,64	Pt201-Pt202	271°22'55,64"	23,58
Pt202	287.538,49	7.422.788,21	Pt202-Pt203	341°18'47,44"	13,14
Pt203	287.534,28	7.422.800,65	Pt203-Pt204	340°58'52,61"	15,38
Pt204	287.529,27	7.422.815,19	Pt204-Pt205	339°40'45,06"	29,57
Pt205	287.519,00	7.422.842,92	Pt205-Pt206	329°53'35,23"	14,92
Pt206	287.511,51	7.422.855,83	Pt206-Pt207	321°55'48,95"	128,71
Pt207	287.432,15	7.422.957,15	Pt207-Pt208	325°24'22,66"	56,89
Pt208	287.399,85	7.423.003,98	Pt208-Pt209	326°53'0,72"	26,06
Pt209	287.385,61	7.423.025,81	Pt209-Pt210	312°10'55,01"	47,59
Pt210	287.350,35	7.423.057,77	Pt210-Pt211	309°30'52,95"	117,32
Pt211	287.259,84	7.423.132,42	Pt211-Pt212	308°56'22,16"	130,96
Pt212	287.157,98	7.423.214,73	Pt212-Pt213	307°17'25,80"	65,51
Pt213	287.105,86	7.423.254,41	Pt213-Pt214	320°42'17,40"	17,21
Pt214	287.094,96	7.423.267,74	Pt214-Pt215	215°42'59,86"	65,66
Pt215	287.056,63	7.423.214,43	Pt215-Pt216	222°11'18,44"	80,07
Pt216	287.002,86	7.423.155,10	Pt216-Pt217	207°03'56,35"	94,44
Pt217	286.959,88	7.423.071,00	Pt217-Pt218	273°03'27,55"	128,35
Pt218	286.831,71	7.423.077,85	Pt218-Pt219	358°55'4,68"	8,10

Rua Floriano Peixoto, 158 - Centro
Cabreúva/SP - CEP: 13315-000
Tel.: 11 - 4528-8300
juridico@cabreúva.sp.gov.br
www.cabreuva.sp.gov.br

ZR2b VÉRTICE	COORDENADAS		LADO	AZIMUTE PLANO	DISTÂNCIA (m)
	E	N			
Pt219	286.831,56	7.423.085,94	Pt219-Pt220	359°35'35,64"	49,93
Pt220	286.831,21	7.423.135,88	Pt220-Pt221	278°21'37,05"	175,36
Pt221	286.657,71	7.423.161,37	Pt221-Pt222	160°52'46,27"	67,70
Pt222	286.679,89	7.423.097,41	Pt222-Pt223	248°08'17,45"	204,07
Pt223	286.490,49	7.423.021,42	Pt223-Pt224	242°24'14,11"	49,52
Pt224	286.446,61	7.422.998,48	Pt224-Pt225	237°01'17,75"	47,15
Pt225	286.407,06	7.422.972,82	Pt225-Pt226	273°08'36,81"	33,56
Pt226	286.373,55	7.422.974,66	Pt226-Pt227	230°19'6,23"	23,70
Pt227	286.355,31	7.422.959,52	Pt227-Pt228	320°44'12,07"	42,12
Pt228	286.328,65	7.422.992,13	Pt228-Pt229	315°11'59,88"	29,05
Pt229	286.308,18	7.423.012,75	Pt229-Pt230	308°29'55,99"	20,53
Pt230	286.292,12	7.423.025,53	Pt230-Pt231	321°03'26,33"	43,11
Pt231	286.265,02	7.423.059,06	Pt231-Pt232	300°54'50,54"	14,13
Pt232	286.252,89	7.423.066,32	Pt232-Pt233	274°39'9,23"	34,06
Pt233	286.218,94	7.423.069,08	Pt233-Pt234	289°14'6,64"	37,93
Pt234	286.183,13	7.423.081,56	Pt234-Pt235	308°50'16,73"	26,21
Pt235	286.162,72	7.423.098,01	Pt235-Pt236	308°14'46,62"	24,33
Pt236	286.143,62	7.423.113,07	Pt236-Pt237	283°37'35,16"	9,31
Pt237	286.134,57	7.423.115,26	Pt237-Pt238	242°04'19,27"	13,26
Pt238	286.122,86	7.423.109,05	Pt238-Pt239	244°10'59,47"	17,05
Pt239	286.107,51	7.423.101,63	Pt239-Pt240	258°30'38,19"	30,14
Pt240	286.077,98	7.423.095,63	Pt240-Pt241	253°09'46,01"	18,53
Pt241	286.060,24	7.423.090,26	Pt241-Pt242	235°59'11,04"	12,31
Pt242	286.050,04	7.423.083,37	Pt242-Pt243	208°43'9,93"	11,75
Pt243	286.044,39	7.423.073,07	Pt243-Pt244	209°52'57,29"	10,41
Pt244	286.039,20	7.423.064,04	Pt244-Pt245	330°51'15,78"	21,71
Pt245	286.028,63	7.423.083,00	Pt245-Pt246	337°53'56,32"	61,16
Pt246	286.005,62	7.423.139,67	Pt246-Pt247	345°39'32,77"	59,59
Pt247	285.990,86	7.423.197,40	Pt247-Pt248	344°42'57,84"	122,36
Pt248	285.958,60	7.423.315,43	Pt248-Pt249	67°23'22,88"	33,50
Pt249	285.989,52	7.423.328,31	Pt249-Pt250	78°02'16,14"	19,55
Pt250	286.008,65	7.423.332,36	Pt250-Pt251	64°17'4,36"	16,82
Pt251	286.023,81	7.423.339,66	Pt251-Pt252	63°41'13,74"	39,13
Pt252	286.058,88	7.423.357,00	Pt252-Pt253	44°21'29,81"	14,96
Pt253	286.069,34	7.423.367,70	Pt253-Pt254	34°20'47,55"	18,67
Pt254	286.079,87	7.423.383,11	Pt254-Pt255	21°25'50,95"	13,43
Pt255	286.084,78	7.423.395,61	Pt255-Pt256	16°52'57,83"	13,38

Rua Floriano Peixoto, 158 - Centro
Cabreúva/SP - CEP: 13315-000
Tel.: 11 - 4528-8300
juridico@cabreúva.sp.gov.br
www.cabreuva.sp.gov.br

ZR2b VÉRTICE	COORDENADAS		LADO	AZIMUTE PLANO	DISTÂNCIA (m)
	E	N			
Pt256	286.088,67	7.423.408,42	Pt256-Pt257	6°37'22,32"	34,75
Pt257	286.092,67	7.423.442,93	Pt257-Pt258	8°04'17,57"	9,40
Pt258	286.093,99	7.423.452,24	Pt258-Pt259	16°41'41,67"	13,03
Pt259	286.097,74	7.423.464,72	Pt259-Pt260	32°00'8,26"	11,80
Pt260	286.103,99	7.423.474,73	Pt260-Pt261	327°40'44,83"	141,90
Pt261	286.028,12	7.423.594,64	Pt261-Pt262	350°47'42,07"	21,95
Pt262	286.024,61	7.423.616,30	Pt262-Pt263	333°34'41,51"	14,13
Pt263	286.018,32	7.423.628,96	Pt263-Pt264	284°56'30,73"	27,79
Pt264	285.991,47	7.423.636,12	Pt264-Pt265	2°41'48,14"	18,92
Pt265	285.992,36	7.423.655,02	Pt265-Pt266	9°59'35,61"	18,58
Pt266	285.995,59	7.423.673,32	Pt266-Pt267	5°29'53,84"	15,83
Pt267	285.997,11	7.423.689,07	Pt267-Pt268	330°10'26,37"	25,18
Pt268	285.984,58	7.423.710,92	Pt268-Pt269	324°53'4,69"	31,99
Pt269	285.966,18	7.423.737,09	Pt269-Pt270	321°34'56,61"	38,12
Pt270	285.942,49	7.423.766,96	Pt270-Pt271	304°50'27,22"	32,92
Pt271	285.915,47	7.423.785,77	Pt271-Pt272	305°10'28,21"	26,23
Pt272	285.894,03	7.423.800,88	Pt272-Pt273	259°43'1,05"	15,32
Pt273	285.878,95	7.423.798,15	Pt273-Pt274	279°14'59,84"	19,78
Pt274	285.859,42	7.423.801,33	Pt274-Pt275	314°31'55,76"	12,83
Pt275	285.850,28	7.423.810,32	Pt275-Pt276	291°20'38,84"	26,68
Pt276	285.825,43	7.423.820,03	Pt276-Pt277	260°30'59,42"	18,82
Pt277	285.806,87	7.423.816,93	Pt277-Pt278	218°02'10,39"	37,99
Pt278	285.783,46	7.423.787,01	Pt278-Pt279	282°41'53,13"	5,38
Pt279	285.778,21	7.423.788,19	Pt279-Pt280	298°21'51,16"	10,32
Pt280	285.769,13	7.423.793,10	Pt280-Pt281	300°49'47,68"	26,98
Pt281	285.745,96	7.423.806,92	Pt281-Pt282	296°43'19,23"	27,21
Pt282	285.721,65	7.423.819,16	Pt282-Pt283	294°41'56,60"	21,91
Pt283	285.701,75	7.423.828,31	Pt283-Pt284	298°14'23,96"	12,31
Pt284	285.690,91	7.423.834,14	Pt284-Pt285	306°36'41,10"	15,01
Pt285	285.678,86	7.423.843,09	Pt285-Pt286	310°47'44,80"	26,06
Pt286	285.659,13	7.423.860,11	Pt286-Pt287	314°00'8,97"	20,09
Pt287	285.644,69	7.423.874,07	Pt287-Pt288	311°02'4,02"	117,88
Pt288	285.555,76	7.423.951,46	Pt288-Pt289	292°14'38,66"	138,39
Pt289	285.427,67	7.424.003,85	Pt289-Pt290	48°34'2,99"	62,54
Pt290	285.474,56	7.424.045,23	Pt290-Pt291	53°56'20,68"	60,15
Pt291	285.523,18	7.424.080,63	Pt291-Pt292	52°01'29,39"	107,89
Pt292	285.608,23	7.424.147,02	Pt292-Pt293	27°40'46,33"	68,30

Rua Floriano Peixoto, 158 - Centro
Cabreúva/SP - CEP: 13315-000
Tel.: 11 - 4528-8300
juridico@cabreúva.sp.gov.br
www.cabreuva.sp.gov.br

ZR2b VÉRTICE	COORDENADAS		LADO	AZIMUTE PLANO	DISTÂNCIA (m)
	E	N			
Pt293	285.639,96	7.424.207,51	Pt293-Pt294	344°30'46,61"	66,15
Pt294	285.622,29	7.424.271,25	Pt294-Pt295	15°29'46,39"	88,10
Pt295	285.645,83	7.424.356,15	Pt295-Pt296	23°39'46,41"	62,30
Pt296	285.670,83	7.424.413,21	Pt296-Pt297	25°59'46,50"	51,00
Pt297	285.693,19	7.424.459,05	Pt297-Pt298	72°11'22,83"	29,64
Pt298	285.721,41	7.424.468,12	Pt298-Pt299	21°36'16,89"	2,78
Pt299	285.722,43	7.424.470,70	Pt299-Pt300	28°26'12,26"	4,95
Pt300	285.724,79	7.424.475,06	Pt300-Pt301	28°26'12,84"	12,57
Pt301	285.730,77	7.424.486,11	Pt301-Pt302	30°33'19,76"	90,42
Pt302	285.776,74	7.424.563,97	Pt302-Pt303	91°15'34,78"	20,12
Pt303	285.796,86	7.424.563,53	Pt303-Pt304	91°15'34,01"	16,91
Pt304	285.813,76	7.424.563,16	Pt304-Pt305	91°15'35,04"	11,42
Pt305	285.825,18	7.424.562,91	Pt305-Pt306	37°51'19,66"	6,98
Pt306	285.829,46	7.424.568,42	Pt306-Pt307	37°51'20,13"	65,43
Pt307	285.869,61	7.424.620,07	Pt307-Pt308	31°15'47,98"	33,01
Pt308	285.886,74	7.424.648,29	Pt308-Pt309	13°14'58,17"	10,46
Pt309	285.889,14	7.424.658,47	Pt309-Pt310	353°59'50,53"	6,82
Pt310	285.888,43	7.424.665,26	Pt310-Pt311	301°37'39,26"	23,47
Pt311	285.868,44	7.424.677,57	Pt311-Pt312	297°52'16,58"	34,37
Pt312	285.838,06	7.424.693,63	Pt312-Pt313	317°57'32,42"	9,11
Pt313	285.831,96	7.424.700,40	Pt313-Pt314	9°38'28,73"	4,74
Pt314	285.832,75	7.424.705,07	Pt314-Pt315	9°38'27,84"	33,27
Pt315	285.838,33	7.424.737,87	Pt315-Pt316	27°42'33,27"	130,14
Pt316	285.898,84	7.424.853,09	Pt316-Pt317	30°37'8,39"	43,62
Pt317	285.921,06	7.424.890,63	Pt317-Pt318	35°40'51,34"	28,21
Pt318	285.937,51	7.424.913,55	Pt318-Pt319	48°21'22,72"	32,72
Pt319	285.961,97	7.424.935,29	Pt319-Pt320	57°22'56,25"	34,73
Pt320	285.991,22	7.424.954,01	Pt320-Pt321	73°30'23,47"	37,33
Pt321	286.027,01	7.424.964,61	Pt321-Pt322	75°47'56,21"	106,88
Pt322	286.130,63	7.424.990,83	Pt322-Pt323	75°31'3,15"	178,14
Pt323	286.303,10	7.425.035,38	Pt323-Pt324	297°35'45,14"	2,92
Pt324	286.300,52	7.425.036,73	Pt324-Pt325	76°22'48,21"	4,43
Pt325	286.304,82	7.425.037,77	Pt325-Pt326	76°22'52,89"	2,85
Pt326	286.307,59	7.425.038,44	Pt326-Pt327	135°24'54,45"	15,66
Pt327	286.318,58	7.425.027,29	Pt327-Pt328	117°35'47,83"	35,26
Pt328	286.349,83	7.425.010,96	Pt328-Pt329	150°51'11,14"	40,53
Pt329	286.369,57	7.424.975,56	Pt329-Pt330	135°24'53,25"	6,57

Prefeitura de Cabreúva
Gabinete
Setor Expediente

Rua Floriano Peixoto, 158 - Centro
Cabreúva/SP - CEP: 13315-000
Tel.: 11 - 4528-8300
juridico@cabreúva.sp.gov.br
www.cabreuva.sp.gov.br

ZR2b VÉRTICE	COORDENADAS		LADO	AZIMUTE PLANO	DISTÂNCIA (m)
	E	N			
Pt330	286.374,18	7.424.970,88	Pt330-Pt331	109°00'51,23"	26,50
Pt331	286.399,24	7.424.962,24	Pt331-Pt332	25°55'10,60"	40,58
Pt332	286.416,97	7.424.998,74	Pt332-Pt333	36°26'25,07"	70,37
Pt333	286.458,78	7.425.055,36	Pt333-Pt334	30°18'36,67"	100,07
Pt334	286.509,28	7.425.141,75	Pt334-Pt335	27°00'23,33"	130,39
Pt335	286.568,49	7.425.257,93	Pt335-Pt336	36°31'37,18"	45,39
Pt336	286.595,51	7.425.294,40	Pt336-Pt337	36°31'37,18"	49,93
Pt337	286.625,23	7.425.334,52	Pt337-Pt338	27°48'30,36"	0,22
Pt338	286.625,33	7.425.334,72	Pt338-Pt339	27°48'28,04"	82,35
Pt339	286.663,75	7.425.407,57	Pt339-Pt340	15°26'27,35"	49,05
Pt340	286.676,81	7.425.454,84	Pt340-Pt341	15°26'27,96"	16,16
Pt341	286.681,11	7.425.470,42	Pt341-Pt342	6°02'50,14"	7,64
Pt342	286.681,91	7.425.478,01	Pt342-Pt343	6°02'51,12"	68,69
Pt343	286.689,15	7.425.546,32	Pt343-Pt344	350°25'19,57"	40,00
Pt344	286.682,50	7.425.585,76	Pt344-Pt345	303°53'11,43"	30,15
Pt345	286.657,47	7.425.602,57	Pt345-Pt346	119°47'0,82"	64,95
Pt346	286.713,84	7.425.570,31	Pt346-Pt347	19°41'1,35"	14,88
Pt347	286.718,85	7.425.584,32	Pt347-Pt348	21°20'43,90"	30,52
Pt348	286.729,96	7.425.612,74	Pt348-Pt349	25°27'6,03"	21,17
Pt349	286.739,06	7.425.631,86	Pt349-Pt350	33°37'52,59"	65,79
Pt350	286.775,49	7.425.686,64	Pt350-Pt351	33°48'47,23"	65,31
Pt351	286.811,84	7.425.740,90	Pt351-Pt352	31°58'38,23"	87,22
Pt352	286.858,03	7.425.814,88	Pt352-Pt353	33°00'58,31"	96,19
Pt353	286.910,44	7.425.895,54	Pt353-Pt354	36°22'28,46"	64,02
Pt354	286.948,41	7.425.947,09	Pt354-Pt355	26°16'42,56"	44,68
Pt355	286.968,19	7.425.987,15	Pt355-Pt356	12°36'13,23"	64,61
Pt356	286.982,29	7.426.050,21	Pt356-Pt357	12°30'58,97"	90,82
Pt357	287.001,97	7.426.138,87	Pt357-Pt358	12°30'59,82"	8,97
Pt358	287.003,92	7.426.147,63	Pt358-Pt359	12°30'59,84"	30,76
Pt359	287.010,58	7.426.177,65	Pt359-Pt360	9°59'48,06"	115,48
Pt360	287.030,63	7.426.291,38	Pt360-Pt361	10°00'8,41"	42,23
Pt361	287.037,96	7.426.332,97	Pt361-Pt362	11°59'31,68"	86,20
Pt362	287.040,26	7.426.343,80	Pt362-Pt363	117°39'46,48"	91,49
Pt363	287.121,30	7.426.301,32	Pt363-Pt364	13°2'24,70"	49,01
Pt364	287.132,36	7.426.349,07	Pt364-Pt365	18°2'0,31"	51,48
Pt365	287.148,29	7.426.398,02	Pt365-Pt366	15°56'56,94"	84,35
Pt366	287.171,47	7.426.479,12	Pt366-Pt367	320°36'37,62"	113,04

Prefeitura de Cabreúva
Gabinete
Setor Expediente

Rua Floriano Peixoto, 158 - Centro
Cabreúva/SP - CEP: 13315-000
Tel.: 11 - 4528-8300
juridico@cabreúva.sp.gov.br
www.cabreuva.sp.gov.br

ZR2b VÉRTICE	COORDENADAS		LADO	AZIMUTE PLANO	DISTÂNCIA (m)
	E	N			
Pt367	287.099,74	7.426.566,48	Pt367-Pt0	38°0'21.46"	3,50

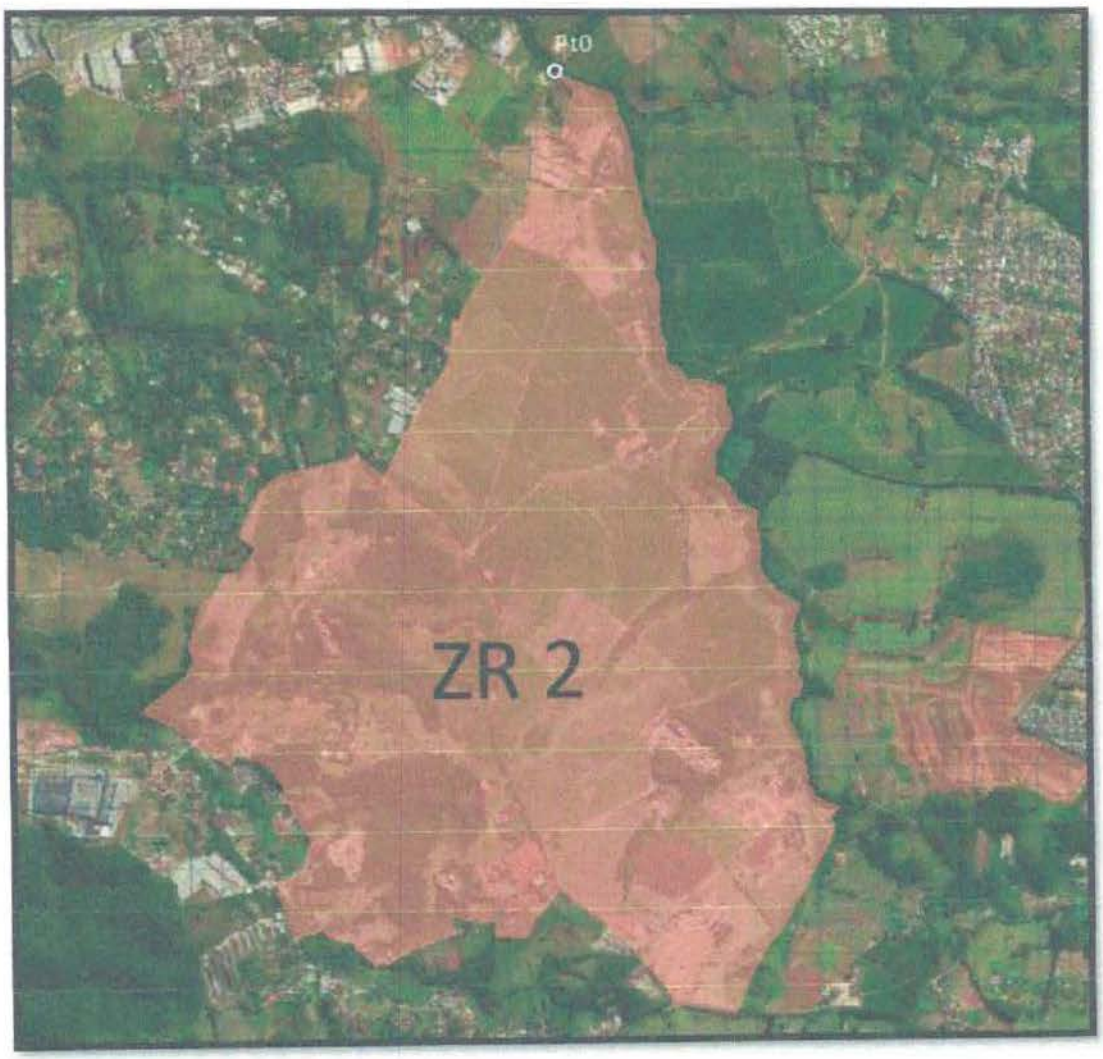

PREFEITURA DE CABREÚVA

Prefeitura de Cabreúva
Gabinete
Setor Expediente

Rua Floriano Peixoto, 158 - Centro
Cabreúva/SP - CEP: 13315-000
Tel.: 11 - 4528-8300
juridico@cabreúva.sp.gov.br
www.cabreuva.sp.gov.br

ZONA RESIDENCIAL 2 (Área C)

Área (ha): 51,12
MEMORIAL DESCRITIVO (em sentido horário)

ZR2c VÉRTICE	COORDENADAS		LADO	AZIMUTE PLANO	DISTÂNCIA (m)
	E	N			
Pt0	285.243,33	7.426.500,13	Pt0-Pt1	109°30'6,36"	77,85
Pt1	285.316,71	7.426.474,14	Pt1-Pt2	110°02'47,05"	60,92
Pt2	285.373,94	7.426.453,26	Pt2-Pt3	110°02'46,99"	33,40
Pt3	285.405,32	7.426.441,81	Pt3-Pt4	110°02'46,95"	47,50
Pt4	285.449,94	7.426.425,53	Pt4-Pt5	110°02'48,53"	15,66
Pt5	285.464,65	7.426.420,16	Pt5-Pt6	106°55'48,17"	169,76
Pt6	285.627,05	7.426.370,72	Pt6-Pt7	169°21'32,62"	0,12
Pt7	285.627,08	7.426.370,61	Pt7-Pt8	171°39'10,47"	45,92
Pt8	285.633,74	7.426.325,17	Pt8-Pt9	169°38'11,14"	3,15
Pt9	285.634,31	7.426.322,07	Pt9-Pt10	195°08'40,31"	22,51
Pt10	285.628,43	7.426.300,34	Pt10-Pt11	195°08'40,18"	64,64
Pt11	285.611,54	7.426.237,95	Pt11-Pt12	195°08'39,55"	357,12
Pt12	285.518,25	7.425.893,23	Pt12-Pt13	116°25'51,47"	11,29
Pt13	285.528,36	7.425.888,21	Pt13-Pt14	94°19'51,57"	39,05
Pt14	285.567,29	7.425.885,26	Pt14-Pt15	101°46'26,08"	34,22
Pt15	285.600,79	7.425.878,28	Pt15-Pt16	118°01'18,15"	33,84
Pt16	285.630,66	7.425.862,38	Pt16-Pt17	122°30'4,35"	53,00
Pt17	285.675,36	7.425.833,90	Pt17-Pt18	125°37'34,65"	133,77
Pt18	285.784,10	7.425.755,98	Pt18-Pt19	124°37'3,85"	102,61
Pt19	285.868,54	7.425.697,69	Pt19-Pt20	120°52'36,91"	86,08
Pt20	285.942,42	7.425.653,51	Pt20-Pt21	123°58'16,42"	41,14
Pt21	285.976,54	7.425.630,52	Pt21-Pt22	123°58'15,44"	9,91
Pt22	285.984,75	7.425.624,99	Pt22-Pt23	118°49'31,80"	24,22
Pt23	286.005,97	7.425.613,31	Pt23-Pt24	118°49'29,15"	5,71
Pt24	286.010,98	7.425.610,56	Pt24-Pt25	246°39'14,03"	66,46
Pt25	285.949,96	7.425.584,22	Pt25-Pt26	247°23'22,57"	103,57
Pt26	285.854,35	7.425.544,40	Pt26-Pt27	247°23'1,72"	46,64
Pt27	285.811,29	7.425.526,46	Pt27-Pt28	268°12'31,93"	42,15
Pt28	285.769,16	7.425.525,14	Pt28-Pt29	272°56'15,14"	123,25
Pt29	285.646,07	7.425.531,46	Pt29-Pt30	272°56'15,24"	14,65
Pt30	285.631,44	7.425.532,21	Pt30-Pt31	272°56'14,76"	29,25
Pt31	285.602,23	7.425.533,71	Pt31-Pt32	270°28'44,81"	108,22
Pt32	285.494,02	7.425.534,62	Pt32-Pt33	270°28'44,70"	23,33
Pt33	285.470,69	7.425.534,81	Pt33-Pt34	271°39'3,03"	135,43

Rua Floriano Peixoto, 158 - Centro
Cabreúva/SP - CEP: 13315-000
Tel.: 11 - 4528-8300
juridico@cabreúva.sp.gov.br
www.cabreuva.sp.gov.br

ZR2c VÉRTICE	COORDENADAS		LADO	AZIMUTE PLANO	DISTÂNCIA (m)
	E	N			
Pt34	285.335,32	7.425.538,71	Pt34-Pt35	267°36'39,44"	68,60
Pt35	285.266,77	7.425.535,85	Pt35-Pt36	331°01'42,99"	11,01
Pt36	285.261,44	7.425.545,48	Pt36-Pt37	332°25'28,20"	81,16
Pt37	285.223,87	7.425.617,43	Pt37-Pt38	334°22'31,27"	50,81
Pt38	285.201,90	7.425.663,24	Pt38-Pt39	352°08'50,78"	71,13
Pt39	285.192,18	7.425.733,70	Pt39-Pt40	352°08'51,44"	28,45
Pt40	285.188,29	7.425.761,89	Pt40-Pt41	1°07'48,30"	41,77
Pt41	285.189,12	7.425.803,65	Pt41-Pt42	1°07'49,19"	47,24
Pt42	285.190,05	7.425.850,88	Pt42-Pt43	335°50'46,07"	107,63
Pt43	285.146,01	7.425.949,08	Pt43-Pt44	333°11'46,11"	201,56
Pt44	285.055,11	7.426.128,99	Pt44-Pt45	249°40'36,72"	0,01
Pt45	285.055,10	7.426.128,98	Pt45-Pt46	334°23'53,18"	99,32
Pt46	285.012,18	7.426.218,55	Pt46-Pt47	335°19'32,48"	142,89
Pt47	284.952,53	7.426.348,40	Pt47-Pt0	62°26'40,83"	328,00

Prefeitura de Cabreúva
Gabinete
Setor Expediente

Rua Floriano Peixoto, 158 - Centro
Cabreúva/SP - CEP: 13315-000
Tel.: 11 - 4528-8300
juridico@cabreúva.sp.gov.br
www.cabreuva.sp.gov.br



Rua Floriano Peixoto, 158 - Centro
Cabreúva/SP - CEP: 13315-000
Tel.: 11 - 4528-8300
juridico@cabreúva.sp.gov.br
www.cabreuva.sp.gov.br

ZONA RESIDENCIAL 2 (Área D)

Área (ha): 313,72
MEMORIAL DESCRITIVO (em sentido horário)

ZR2d VÉRTICE	COORDENADAS		LADO	AZIMUTE PLANO	DISTÂNCIA (m)
	E	N			
Pt0	284.751,94	7.419.086,73	Pt0-Pt1	126°53'12,16"	14,24
Pt1	284.763,33	7.419.078,18	Pt1-Pt2	128°14'49,89"	18,96
Pt2	284.778,22	7.419.066,44	Pt2-Pt3	130°31'25,20"	42,58
Pt3	284.810,59	7.419.038,78	Pt3-Pt4	137°18'29,78"	44,80
Pt4	284.840,96	7.419.005,85	Pt4-Pt5	143°40'56,77"	17,43
Pt5	284.851,29	7.418.991,81	Pt5-Pt6	150°02'11,92"	33,07
Pt6	284.867,80	7.418.963,16	Pt6-Pt7	156°04'52,89"	17,59
Pt7	284.874,93	7.418.947,08	Pt7-Pt8	162°15'12,44"	21,34
Pt8	284.881,44	7.418.926,75	Pt8-Pt9	163°43'31,22"	57,86
Pt9	284.897,65	7.418.871,21	Pt9-Pt10	154°11'8,43"	30,49
Pt10	284.910,93	7.418.843,76	Pt10-Pt11	166°58'15,68"	11,97
Pt11	284.913,63	7.418.832,10	Pt11-Pt12	143°23'1,67"	12,58
Pt12	284.921,14	7.418.822,00	Pt12-Pt13	109°00'50,01"	8,80
Pt13	284.929,46	7.418.819,13	Pt13-Pt14	90°10'3,24"	14,26
Pt14	284.943,71	7.418.819,09	Pt14-Pt15	70°03'18,40"	12,17
Pt15	284.955,15	7.418.823,24	Pt15-Pt16	162°58'24,37"	20,61
Pt16	284.961,19	7.418.803,53	Pt16-Pt17	175°00'8,15"	63,90
Pt17	284.966,75	7.418.739,87	Pt17-Pt18	160°09'57,39"	30,39
Pt18	284.977,07	7.418.711,29	Pt18-Pt19	171°46'3,45"	31,43
Pt19	284.981,57	7.418.680,18	Pt19-Pt20	192°42'42,24"	34,56
Pt20	284.973,96	7.418.646,46	Pt20-Pt21	203°08'18,77"	28,78
Pt21	284.962,65	7.418.620,00	Pt21-Pt22	181°41'5,73"	30,71
Pt22	284.961,75	7.418.589,30	Pt22-Pt23	178°29'49,70"	38,48
Pt23	284.962,76	7.418.550,84	Pt23-Pt24	179°10'0,42"	40,42
Pt24	284.963,34	7.418.510,42	Pt24-Pt25	179°10'0,91"	25,32
Pt25	284.963,71	7.418.485,10	Pt25-Pt26	186°31'59,55"	24,55
Pt26	284.960,92	7.418.460,71	Pt26-Pt27	187°50'55,62"	31,28
Pt27	284.956,65	7.418.429,71	Pt27-Pt28	198°47'31,60"	26,11
Pt28	284.948,24	7.418.405,00	Pt28-Pt29	211°10'57,47"	27,57
Pt29	284.933,96	7.418.381,41	Pt29-Pt30	224°51'32,70"	11,16
Pt30	284.926,09	7.418.373,50	Pt30-Pt31	211°45'28,79"	9,39

Rua Floriano Peixoto, 158 - Centro
Cabreúva/SP - CEP: 13315-000
Tel.: 11 - 4528-8300
juridico@cabreúva.sp.gov.br
www.cabreuva.sp.gov.br

ZR2d VÉRTICE	COORDENADAS		LADO	AZIMUTE PLANO	DISTÂNCIA (m)
	E	N			
Pt31	284.921,15	7.418.365,52	Pt31-Pt32	203°08'16,10"	10,79
Pt32	284.916,91	7.418.355,59	Pt32-Pt33	191°43'1,24"	13,97
Pt33	284.914,07	7.418.341,91	Pt33-Pt34	185°56'42,08"	24,77
Pt34	284.911,51	7.418.317,28	Pt34-Pt35	181°20'50,61"	23,64
Pt35	284.910,95	7.418.293,65	Pt35-Pt36	195°21'2,53"	17,75
Pt36	284.906,25	7.418.276,53	Pt36-Pt37	207°21'0,15"	22,38
Pt37	284.895,97	7.418.256,66	Pt37-Pt38	210°11'8,83"	12,22
Pt38	284.889,83	7.418.246,10	Pt38-Pt39	211°29'21,91"	15,56
Pt39	284.881,70	7.418.232,83	Pt39-Pt40	205°23'11,54"	8,14
Pt40	284.878,21	7.418.225,47	Pt40-Pt41	205°39'24,08"	17,14
Pt41	284.870,79	7.418.210,02	Pt41-Pt42	231°40'34,33"	13,60
Pt42	284.860,12	7.418.201,59	Pt42-Pt43	246°08'24,82"	45,44
Pt43	284.818,56	7.418.183,20	Pt43-Pt44	197°43'40,96"	39,56
Pt44	284.806,51	7.418.145,53	Pt44-Pt45	205°36'15,86"	21,21
Pt45	284.797,34	7.418.126,40	Pt45-Pt46	209°48'0,85"	26,04
Pt46	284.784,40	7.418.103,80	Pt46-Pt47	202°32'32,31"	37,40
Pt47	284.770,07	7.418.069,26	Pt47-Pt48	196°47'46,54"	19,67
Pt48	284.764,38	7.418.050,42	Pt48-Pt49	192°50'42,53"	16,16
Pt49	284.760,79	7.418.034,66	Pt49-Pt50	182°29'23,50"	19,39
Pt50	284.759,94	7.418.015,29	Pt50-Pt51	174°53'31,54"	21,12
Pt51	284.761,82	7.417.994,25	Pt51-Pt52	165°53'36,53"	11,51
Pt52	284.764,63	7.417.983,09	Pt52-Pt53	183°37'44,15"	4,34
Pt53	284.764,36	7.417.978,76	Pt53-Pt54	196°16'26,65"	4,78
Pt54	284.763,02	7.417.974,18	Pt54-Pt55	217°39'29,43"	2,80
Pt55	284.761,31	7.417.971,96	Pt55-Pt56	277°29'7,30"	31,13
Pt56	284.730,44	7.417.976,02	Pt56-Pt57	271°14'0,34"	6,75
Pt57	284.723,69	7.417.976,16	Pt57-Pt58	186°19'46,43"	88,35
Pt58	284.713,95	7.417.888,35	Pt58-Pt59	262°34'6,78"	46,63
Pt59	284.667,71	7.417.882,32	Pt59-Pt60	257°22'25,66"	38,13
Pt60	284.630,50	7.417.873,99	Pt60-Pt61	237°41'41,82"	36,38
Pt61	284.599,75	7.417.854,54	Pt61-Pt62	260°06'59,39"	46,45
Pt62	284.553,99	7.417.846,57	Pt62-Pt63	275°30'9,94"	35,29
Pt63	284.518,86	7.417.849,95	Pt63-Pt64	283°11'45,91"	36,16
Pt64	284.483,66	7.417.858,21	Pt64-Pt65	313°31'51,70"	19,50
Pt65	284.469,52	7.417.871,64	Pt65-Pt66	314°19'25,20"	17,86
Pt66	284.456,75	7.417.884,12	Pt66-Pt67	337°52'34,17"	36,41
Pt67	284.443,04	7.417.917,85	Pt67-Pt68	188°31'30,10"	27,30

Rua Floriano Peixoto, 158 - Centro
Cabreúva/SP - CEP: 13315-000
Tel.: 11 - 4528-8300
juridico@cabreúva.sp.gov.br
www.cabreuva.sp.gov.br

ZR2d VÉRTICE	COORDENADAS		LADO	AZIMUTE PLANO	DISTÂNCIA (m)
	E	N			
Pt68	284.438,99	7.417.890,85	Pt68-Pt69	232°09'47,39"	134,07
Pt69	284.333,10	7.417.808,61	Pt69-Pt70	232°09'47,58"	66,88
Pt70	284.280,29	7.417.767,58	Pt70-Pt71	288°55'49,94"	204,62
Pt71	284.086,73	7.417.833,96	Pt71-Pt72	288°55'50,02"	173,60
Pt72	283.922,52	7.417.890,28	Pt72-Pt73	7°26'33,60"	50,07
Pt73	283.929,00	7.417.939,93	Pt73-Pt74	15°30'2,64"	40,16
Pt74	283.939,74	7.417.978,63	Pt74-Pt75	320°27'27,14"	189,42
Pt75	283.819,14	7.418.124,70	Pt75-Pt76	11°05'7,14"	122,67
Pt76	283.842,73	7.418.245,08	Pt76-Pt77	9°06'42,92"	189,40
Pt77	283.872,72	7.418.432,09	Pt77-Pt78	293°57'50,04"	195,50
Pt78	283.694,08	7.418.511,50	Pt78-Pt79	333°57'41,61"	93,26
Pt79	283.653,14	7.418.595,29	Pt79-Pt80	317°52'19,17"	189,25
Pt80	283.526,19	7.418.735,65	Pt80-Pt81	219°15'10,01"	152,68
Pt81	283.429,58	7.418.617,42	Pt81-Pt82	238°12'2,78"	154,08
Pt82	283.298,63	7.418.536,23	Pt82-Pt83	209°14'40,72"	57,40
Pt83	283.270,59	7.418.486,15	Pt83-Pt84	262°21'18,27"	151,88
Pt84	283.120,06	7.418.465,95	Pt84-Pt85	262°46'4,03"	86,50
Pt85	283.034,25	7.418.455,06	Pt85-Pt86	215°36'54,30"	26,61
Pt86	283.018,76	7.418.433,43	Pt86-Pt87	186°40'28,17"	90,66
Pt87	283.008,22	7.418.343,39	Pt87-Pt88	297°47'59,91"	258,94
Pt88	282.779,16	7.418.464,15	Pt88-Pt89	25°36'10,94"	468,78
Pt89	282.981,74	7.418.886,91	Pt89-Pt90	274°50'36,52"	17,56
Pt90	282.964,25	7.418.888,39	Pt90-Pt91	298°16'48,24"	18,23
Pt91	282.948,19	7.418.897,03	Pt91-Pt92	314°45'39,24"	31,35
Pt92	282.925,93	7.418.919,10	Pt92-Pt93	313°59'23,98"	32,04
Pt93	282.902,88	7.418.941,35	Pt93-Pt94	297°42'35,07"	25,86
Pt94	282.879,98	7.418.953,38	Pt94-Pt95	279°44'47,32"	29,42
Pt95	282.850,99	7.418.958,36	Pt95-Pt96	267°01'16,18"	93,26
Pt96	282.757,86	7.418.953,51	Pt96-Pt97	267°41'30,67"	45,44
Pt97	282.712,45	7.418.951,68	Pt97-Pt98	254°47'19,82"	32,67
Pt98	282.680,93	7.418.943,11	Pt98-Pt99	245°44'56,35"	34,49
Pt99	282.649,48	7.418.928,94	Pt99-Pt100	330°06'56,71"	106,04
Pt100	282.596,65	7.419.020,88	Pt100-Pt101	330°06'55,87"	141,64
Pt101	282.526,08	7.419.143,69	Pt101-Pt102	333°51'18,81"	49,71
Pt102	282.504,17	7.419.188,31	Pt102-Pt103	337°16'11,09"	30,58
Pt103	282.492,36	7.419.216,51	Pt103-Pt104	17°25'1,70"	46,05
Pt104	282.506,14	7.419.260,46	Pt104-Pt105	250°26'2,06"	436,32

Rua Floriano Peixoto, 158 - Centro
Cabreúva/SP - CEP: 13315-000
Tel.: 11 - 4528-8300
juridico@cabreúva.sp.gov.br
www.cabreuva.sp.gov.br

ZR2d VÉRTICE	COORDENADAS		LADO	AZIMUTE PLANO	DISTÂNCIA (m)
	E	N			
Pt105	282.095,02	7.419.114,34	Pt105-Pt106	299°39'42,72"	38,99
Pt106	282.061,13	7.419.133,63	Pt106-Pt107	50°20'4,29"	1,27
Pt107	282.062,11	7.419.134,45	Pt107-Pt108	249°59'36,85"	0,63
Pt108	282.061,52	7.419.134,23	Pt108-Pt109	232°08'6,79"	101,61
Pt109	281.981,30	7.419.071,86	Pt109-Pt110	242°17'10,33"	177,02
Pt110	281.824,59	7.418.989,54	Pt110-Pt111	258°20'11,14"	125,37
Pt111	281.701,81	7.418.964,19	Pt111-Pt112	353°58'8,59"	105,26
Pt112	281.690,75	7.419.068,86	Pt112-Pt113	39°09'52,53"	74,89
Pt113	281.738,04	7.419.126,93	Pt113-Pt114	13°42'26,89"	290,48
Pt114	281.806,88	7.419.409,14	Pt114-Pt115	77°57'32,76"	23,42
Pt115	281.829,78	7.419.414,02	Pt115-Pt116	87°12'18,74"	46,06
Pt116	281.875,79	7.419.416,27	Pt116-Pt117	96°44'33,32"	57,17
Pt117	281.932,57	7.419.409,56	Pt117-Pt118	102°17'22,30"	68,58
Pt118	281.999,58	7.419.394,96	Pt118-Pt119	94°36'14,60"	43,60
Pt119	282.043,04	7.419.391,46	Pt119-Pt120	70°54'57,80"	16,34
Pt120	282.058,48	7.419.396,80	Pt120-Pt121	52°10'1,10"	19,43
Pt121	282.073,82	7.419.408,72	Pt121-Pt122	43°13'12,65"	21,18
Pt122	282.088,33	7.419.424,15	Pt122-Pt123	38°16'22,78"	24,95
Pt123	282.103,78	7.419.443,74	Pt123-Pt124	30°29'4,16"	43,90
Pt124	282.126,05	7.419.481,57	Pt124-Pt125	29°05'2,57"	28,37
Pt125	282.139,84	7.419.506,36	Pt125-Pt126	21°59'46,75"	44,66
Pt126	282.156,57	7.419.547,78	Pt126-Pt127	85°21'10,21"	96,88
Pt127	282.253,13	7.419.555,62	Pt127-Pt128	90°05'48,91"	325,38
Pt128	282.578,52	7.419.555,07	Pt128-Pt129	23°58'1,69"	7,76
Pt129	282.581,67	7.419.562,17	Pt129-Pt130	33°42'12,85"	36,01
Pt130	282.601,65	7.419.592,13	Pt130-Pt131	34°21'37,02"	16,97
Pt131	282.611,23	7.419.606,14	Pt131-Pt132	28°39'58,32"	8,58
Pt132	282.615,35	7.419.613,67	Pt132-Pt133	13°04'31,14"	12,82
Pt133	282.618,25	7.419.626,16	Pt133-Pt134	9°41'0,66"	19,87
Pt134	282.621,59	7.419.645,74	Pt134-Pt135	10°08'45,41"	13,81
Pt135	282.624,02	7.419.659,34	Pt135-Pt136	25°10'21,76"	21,09
Pt136	282.632,99	7.419.678,42	Pt136-Pt137	31°39'3,08"	17,74
Pt137	282.642,30	7.419.693,53	Pt137-Pt138	16°09'6,72"	17,55
Pt138	282.647,18	7.419.710,38	Pt138-Pt139	355°33'41,21"	14,74
Pt139	282.646,04	7.419.725,08	Pt139-Pt140	338°56'20,35"	34,20
Pt140	282.633,75	7.419.757,00	Pt140-Pt141	356°24'23,45"	19,09
Pt141	282.632,56	7.419.776,05	Pt141-Pt142	3°11'47,71"	20,70

Rua Floriano Peixoto, 158 - Centro
Cabreúva/SP - CEP: 13315-000
Tel.: 11 - 4528-8300
juridico@cabreúva.sp.gov.br
www.cabreuva.sp.gov.br

ZR2d VÉRTICE	COORDENADAS		LADO	AZIMUTE PLANO	DISTÂNCIA (m)
	E	N			
Pt142	282.633,71	7.419.796,71	Pt142-Pt143	14°18'55,17"	23,27
Pt143	282.639,47	7.419.819,26	Pt143-Pt144	22°04'40,67"	58,30
Pt144	282.661,38	7.419.873,29	Pt144-Pt145	86°23'8,42"	7,53
Pt145	282.668,90	7.419.873,76	Pt145-Pt146	85°25'16,45"	6,37
Pt146	282.675,25	7.419.874,27	Pt146-Pt147	84°27'24,69"	7,53
Pt147	282.682,75	7.419.875,00	Pt147-Pt148	83°29'29,31"	6,37
Pt148	282.689,08	7.419.875,72	Pt148-Pt149	82°31'41,41"	7,53
Pt149	282.696,55	7.419.876,70	Pt149-Pt150	81°33'45,63"	6,39
Pt150	282.702,87	7.419.877,64	Pt150-Pt151	80°35'54,97"	4,30
Pt151	282.707,11	7.419.878,34	Pt151-Pt152	82°33'13,01"	95,22
Pt152	282.801,52	7.419.890,68	Pt152-Pt153	128°33'56,70"	5,71
Pt153	282.805,99	7.419.887,12	Pt153-Pt154	129°23'22,23"	8,49
Pt154	282.812,55	7.419.881,73	Pt154-Pt155	129°54'57,99"	10,03
Pt155	282.820,24	7.419.875,30	Pt155-Pt156	130°05'7,58"	19,77
Pt156	282.835,37	7.419.862,57	Pt156-Pt157	129°16'12,19"	5,92
Pt157	282.839,95	7.419.858,82	Pt157-Pt158	128°27'12,49"	12,73
Pt158	282.849,92	7.419.850,90	Pt158-Pt159	126°53'3,89"	11,29
Pt159	282.858,95	7.419.844,13	Pt159-Pt160	125°18'33,48"	36,57
Pt160	282.888,79	7.419.822,99	Pt160-Pt161	123°43'21,95"	11,28
Pt161	282.898,17	7.419.816,73	Pt161-Pt162	122°07'48,09"	34,23
Pt162	282.927,15	7.419.798,53	Pt162-Pt163	121°37'7,06"	3,61
Pt163	282.930,23	7.419.796,64	Pt163-Pt164	121°06'13,58"	4,10
Pt164	282.933,74	7.419.794,52	Pt164-Pt165	120°04'52,38"	7,17
Pt165	282.939,94	7.419.790,93	Pt165-Pt166	119°03'24,40"	4,10
Pt166	282.943,52	7.419.788,94	Pt166-Pt167	118°01'53,71"	7,13
Pt167	282.949,81	7.419.785,59	Pt167-Pt168	117°00'18,78"	4,10
Pt168	282.953,46	7.419.783,73	Pt168-Pt169	115°58'54,85"	7,07
Pt169	282.959,82	7.419.780,63	Pt169-Pt170	114°57'24,33"	4,10
Pt170	282.963,53	7.419.778,90	Pt170-Pt171	114°30'44,79"	3,06
Pt171	282.966,32	7.419.777,63	Pt171-Pt172	114°03'59,36"	16,42
Pt172	282.981,31	7.419.770,93	Pt172-Pt173	113°39'49,70"	2,75
Pt173	282.983,83	7.419.769,83	Pt173-Pt174	113°15'46,63"	2,33
Pt174	282.985,97	7.419.768,91	Pt174-Pt175	112°19'33,37"	6,40
Pt175	282.991,89	7.419.766,48	Pt175-Pt176	111°23'21,38"	2,33
Pt176	282.994,05	7.419.765,63	Pt176-Pt177	110°27'2,54"	6,37
Pt177	283.000,03	7.419.763,40	Pt177-Pt178	109°30'44,34"	2,33
Pt178	283.002,22	7.419.762,63	Pt178-Pt179	108°34'24,55"	6,34

Rua Floriano Peixoto, 158 - Centro
Cabreúva/SP - CEP: 13315-000
Tel.: 11 - 4528-8300
juridico@cabreúva.sp.gov.br
www.cabreuva.sp.gov.br

ZR2d VÉRTICE	COORDENADAS		LADO	AZIMUTE PLANO	DISTÂNCIA (m)
	E	N			
Pt179	283.008,23	7.419.760,61	Pt179-Pt180	107°38'11,28"	2,33
Pt180	283.010,45	7.419.759,90	Pt180-Pt181	106°41'58,53"	6,30
Pt181	283.016,48	7.419.758,09	Pt181-Pt182	105°45'38,36"	2,33
Pt182	283.018,72	7.419.757,46	Pt182-Pt183	104°49'29,55"	6,29
Pt183	283.024,80	7.419.755,85	Pt183-Pt184	103°53'8,48"	2,33
Pt184	283.027,06	7.419.755,29	Pt184-Pt185	102°56'53,41"	6,26
Pt185	283.033,16	7.419.753,89	Pt185-Pt186	102°00'30,13"	2,49
Pt186	283.035,60	7.419.753,37	Pt186-Pt187	101°57'41,83"	4,83
Pt187	283.040,33	7.419.752,37	Pt187-Pt188	103°44'28,82"	4,83
Pt188	283.045,02	7.419.751,22	Pt188-Pt189	103°41'17,03"	0,36
Pt189	283.045,37	7.419.751,14	Pt189-Pt190	103°38'11,28"	3,56
Pt190	283.048,83	7.419.750,30	Pt190-Pt191	102°38'20,51"	6,65
Pt191	283.055,32	7.419.748,84	Pt191-Pt192	101°38'35,77"	3,56
Pt192	283.058,81	7.419.748,12	Pt192-Pt193	100°38'53,82"	6,63
Pt193	283.065,32	7.419.746,90	Pt193-Pt194	99°39'6,72"	3,56
Pt194	283.068,83	7.419.746,30	Pt194-Pt195	98°39'21,49"	4,78
Pt195	283.073,56	7.419.745,58	Pt195-Pt196	100°31'39,24"	9,05
Pt196	283.082,46	7.419.743,93	Pt196-Pt197	100°43'16,01"	12,81
Pt197	283.095,05	7.419.741,54	Pt197-Pt198	100°42'18,40"	17,61
Pt198	283.112,35	7.419.738,27	Pt198-Pt199	100°49'13,47"	11,16
Pt199	283.123,31	7.419.736,18	Pt199-Pt200	100°56'47,79"	12,51
Pt200	283.135,60	7.419.733,80	Pt200-Pt201	100°54'22,38"	20,96
Pt201	283.156,18	7.419.729,84	Pt201-Pt202	101°09'17,48"	15,27
Pt202	283.171,17	7.419.726,88	Pt202-Pt203	101°02'57,63"	0,69
Pt203	283.171,84	7.419.726,75	Pt203-Pt204	100°56'57,62"	15,25
Pt204	283.186,81	7.419.723,85	Pt204-Pt205	101°03'20,56"	15,30
Pt205	283.201,83	7.419.720,92	Pt205-Pt206	101°01'39,13"	0,21
Pt206	283.202,04	7.419.720,88	Pt206-Pt207	100°59'29,48"	15,30
Pt207	283.217,06	7.419.717,96	Pt207-Pt208	100°49'28,79"	1,10
Pt208	283.218,14	7.419.717,75	Pt208-Pt209	100°39'36,50"	14,26
Pt209	283.232,15	7.419.715,12	Pt209-Pt210	100°58'48,79"	13,63
Pt210	283.245,53	7.419.712,52	Pt210-Pt211	101°16'59,14"	13,23
Pt211	283.258,50	7.419.709,93	Pt211-Pt212	100°57'9,58"	2,20
Pt212	283.260,66	7.419.709,51	Pt212-Pt213	100°37'18,41"	12,41
Pt213	283.272,86	7.419.707,23	Pt213-Pt214	101°15'6,22"	17,84
Pt214	283.290,36	7.419.703,75	Pt214-Pt215	101°08'28,60"	0,74
Pt215	283.291,08	7.419.703,60	Pt215-Pt216	101°01'45,82"	10,18

Prefeitura de Cabreúva
Gabinete
Setor Expediente

Rua Floriano Peixoto, 158 - Centro
Cabreúva/SP - CEP: 13315-000
Tel.: 11 - 4528-8300
juridico@cabreúva.sp.gov.br
www.cabreuva.sp.gov.br

ZR2d VÉRTICE	COORDENADAS		LADO	AZIMUTE PLANO	DISTÂNCIA (m)
	E	N			
Pt216	283.301,08	7.419.701,66	Pt216-Pt217	100°53'5,40"	0,94
Pt217	283.302,00	7.419.701,48	Pt217-Pt218	100°44'53,68"	11,86
Pt218	283.313,65	7.419.699,27	Pt218-Pt219	100°42'39,74"	41,54
Pt219	283.354,46	7.419.691,55	Pt219-Pt220	101°02'20,89"	21,81
Pt220	283.375,87	7.419.687,37	Pt220-Pt221	100°58'30,93"	0,34
Pt221	283.376,20	7.419.687,31	Pt221-Pt222	100°56'10,59"	14,37
Pt222	283.390,32	7.419.684,58	Pt222-Pt223	101°25'8,89"	14,31
Pt223	283.404,35	7.419.681,75	Pt223-Pt224	101°19'4,29"	0,71
Pt224	283.405,04	7.419.681,61	Pt224-Pt225	101°12'23,26"	21,21
Pt225	283.425,85	7.419.677,48	Pt225-Pt226	102°05'31,08"	10,90
Pt226	283.436,50	7.419.675,20	Pt226-Pt227	103°32'56,59"	9,95
Pt227	283.446,18	7.419.672,87	Pt227-Pt228	104°23'52,18"	10,67
Pt228	283.456,51	7.419.670,22	Pt228-Pt229	105°17'16,52"	11,87
Pt229	283.467,96	7.419.667,09	Pt229-Pt230	105°45'30,07"	13,12
Pt230	283.480,58	7.419.663,52	Pt230-Pt231	106°15'24,40"	14,05
Pt231	283.494,07	7.419.659,59	Pt231-Pt232	106°29'37,82"	13,77
Pt232	283.507,27	7.419.655,68	Pt232-Pt233	107°14'52,43"	11,52
Pt233	283.518,27	7.419.652,27	Pt233-Pt234	108°12'16,15"	11,14
Pt234	283.528,86	7.419.648,79	Pt234-Pt235	107°55'1,50"	1,94
Pt235	283.530,70	7.419.648,19	Pt235-Pt236	107°37'48,90"	14,89
Pt236	283.544,89	7.419.643,68	Pt236-Pt237	107°51'34,36"	3,20
Pt237	283.547,93	7.419.642,70	Pt237-Pt238	109°29'28,17"	3,04
Pt238	283.550,80	7.419.641,69	Pt238-Pt239	109°48'30,69"	12,51
Pt239	283.562,57	7.419.637,45	Pt239-Pt240	110°09'56,25"	3,60
Pt240	283.565,95	7.419.636,21	Pt240-Pt241	111°52'31,21"	4,20
Pt241	283.569,85	7.419.634,64	Pt241-Pt242	111°47'45,18"	0,58
Pt242	283.570,39	7.419.634,43	Pt242-Pt243	111°42'22,52"	7,51
Pt243	283.577,37	7.419.631,65	Pt243-Pt244	110°40'50,97"	6,97
Pt244	283.583,89	7.419.629,18	Pt244-Pt245	109°39'19,49"	7,51
Pt245	283.590,96	7.419.626,66	Pt245-Pt246	109°29'40,75"	1,08
Pt246	283.591,98	7.419.626,30	Pt246-Pt247	109°20'7,82"	18,74
Pt247	283.609,67	7.419.620,09	Pt247-Pt248	110°44'40,08"	16,34
Pt248	283.624,95	7.419.614,30	Pt248-Pt249	112°09'16,16"	16,73
Pt249	283.642,30	7.419.607,24	Pt249-Pt250	111°13'8,52"	6,37
Pt250	283.648,24	7.419.604,93	Pt250-Pt251	110°16'55,32"	66,22
Pt251	283.710,35	7.419.581,98	Pt251-Pt0	115°25'47,78"	1.153,33

Prefeitura de Cabreúva
Gabinete
Setor Expediente

Rua Floriano Peixoto, 158 - Centro
Cabreúva/SP - CEP: 13315-000
Tel.: 11 - 4528-8300
juridico@cabreúva.sp.gov.br
www.cabreuva.sp.gov.br



Rua Floriano Peixoto, 158 - Centro
Cabreúva/SP - CEP: 13315-000
Tel.: 11 - 4528-8300
juridico@cabreúva.sp.gov.br
www.cabreuva.sp.gov.br

ZONA RESIDENCIAL 2 (Área E)

Área (ha): 71,03
MEMORIAL DESCRITIVO (em sentido horário)

ZRe VÉRTICE	COORDENADAS		LADO	AZIMUTE PLANO	DISTÂNCIA (m)
	E	N			
Pt0	282.586,31	7.421.661,43	Pt0-Pt1	106°32'51,64"	187,97
Pt1	282.766,49	7.421.607,89	Pt1-Pt2	177°02'36,68"	40,15
Pt2	282.768,56	7.421.567,80	Pt2-Pt3	115°34'45,25"	80,56
Pt3	282.841,22	7.421.533,01	Pt3-Pt4	90°03'32,16"	136,40
Pt4	282.977,62	7.421.532,87	Pt4-Pt5	153°53'19,46"	106,49
Pt5	283.024,49	7.421.437,25	Pt5-Pt6	148°31'53,12"	96,99
Pt6	283.075,12	7.421.354,53	Pt6-Pt7	163°24'59,97"	138,40
Pt7	283.114,62	7.421.221,88	Pt7-Pt8	189°58'28,70"	927,87
Pt8	282.953,91	7.420.308,04	Pt8-Pt9	297°13'7,11"	2,53
Pt9	282.951,65	7.420.309,19	Pt9-Pt10	296°15'35,18"	6,65
Pt10	282.945,69	7.420.312,14	Pt10-Pt11	295°17'45,41"	2,57
Pt11	282.943,37	7.420.313,23	Pt11-Pt12	294°20'0,06"	6,62
Pt12	282.937,34	7.420.315,96	Pt12-Pt13	293°22'13,36"	2,57
Pt13	282.934,99	7.420.316,98	Pt13-Pt14	292°24'33,41"	6,57
Pt14	282.928,92	7.420.319,48	Pt14-Pt15	291°26'50,51"	2,57
Pt15	282.926,53	7.420.320,42	Pt15-Pt16	290°29'9,87"	6,54
Pt16	282.920,41	7.420.322,71	Pt16-Pt17	289°31'20,16"	2,57
Pt17	282.917,99	7.420.323,56	Pt17-Pt18	288°33'40,17"	6,50
Pt18	282.911,82	7.420.325,63	Pt18-Pt19	287°35'59,08"	2,57
Pt19	282.909,38	7.420.326,41	Pt19-Pt20	286°38'12,79"	6,48
Pt20	282.903,17	7.420.328,26	Pt20-Pt21	285°40'24,16"	2,57
Pt21	282.900,70	7.420.328,96	Pt21-Pt22	284°42'39,67"	6,45
Pt22	282.894,46	7.420.330,60	Pt22-Pt23	283°44'51,51"	2,57
Pt23	282.891,97	7.420.331,21	Pt23-Pt24	282°47'17,53"	6,42
Pt24	282.885,71	7.420.332,63	Pt24-Pt25	281°49'27,79"	2,57
Pt25	282.883,20	7.420.333,15	Pt25-Pt26	280°51'44,33"	6,41
Pt26	282.876,90	7.420.334,36	Pt26-Pt27	279°53'56,71"	2,57
Pt27	282.874,37	7.420.334,80	Pt27-Pt28	278°56'14,97"	6,38
Pt28	282.868,06	7.420.335,79	Pt28-Pt29	277°58'32,57"	2,57
Pt29	282.865,52	7.420.336,15	Pt29-Pt30	277°00'53,12"	6,36
Pt30	282.859,21	7.420.336,93	Pt30-Pt31	276°03'17,75"	2,57
Pt31	282.856,65	7.420.337,20	Pt31-Pt32	275°05'23,89"	6,38
Pt32	282.850,30	7.420.337,76	Pt32-Pt33	274°07'29,08"	2,57
Pt33	282.847,74	7.420.337,95	Pt33-Pt34	273°09'49,22"	6,35

Rua Floriano Peixoto, 158 - Centro
Cabreúva/SP - CEP: 13315-000
Tel.: 11 - 4528-8300
juridico@cabreúva.sp.gov.br
www.cabreuva.sp.gov.br

ZRe VÉRTICE	COORDENADAS		LADO	AZIMUTE PLANO	DISTÂNCIA (m)
	E	N			
Pt34	282.841,40	7.420.338,30	Pt34-Pt35	272°11'58,54"	2,57
Pt35	282.838,84	7.420.338,40	Pt35-Pt36	271°14'21,35"	6,35
Pt36	282.832,49	7.420.338,53	Pt36-Pt37	270°16'36,60"	2,57
Pt37	282.829,92	7.420.338,55	Pt37-Pt38	269°18'57,07"	6,34
Pt38	282.823,58	7.420.338,47	Pt38-Pt39	268°21'15,50"	2,57
Pt39	282.821,02	7.420.338,40	Pt39-Pt40	267°23'28,82"	6,36
Pt40	282.814,67	7.420.338,11	Pt40-Pt41	266°25'40,24"	2,57
Pt41	282.812,11	7.420.337,95	Pt41-Pt42	265°27'55,89"	6,35
Pt42	282.805,77	7.420.337,45	Pt42-Pt43	264°30'5,63"	2,57
Pt43	282.803,22	7.420.337,20	Pt43-Pt44	263°32'25,95"	6,36
Pt44	282.796,90	7.420.336,48	Pt44-Pt45	262°34'40,87"	2,65
Pt45	282.794,27	7.420.336,14	Pt45-Pt46	262°33'13,84"	141,54
Pt46	282.653,92	7.420.317,80	Pt46-Pt47	261°34'33,54"	6,47
Pt47	282.647,52	7.420.316,85	Pt47-Pt48	260°35'57,50"	4,34
Pt48	282.643,24	7.420.316,14	Pt48-Pt49	262°31'50,52"	1,15
Pt49	282.642,10	7.420.315,99	Pt49-Pt50	264°27'26,12"	1,16
Pt50	282.640,94	7.420.315,88	Pt50-Pt51	266°22'59,63"	1,17
Pt51	282.639,78	7.420.315,81	Pt51-Pt52	268°19'7,55"	1,17
Pt52	282.638,60	7.420.315,77	Pt52-Pt53	270°14'22,59"	1,17
Pt53	282.637,43	7.420.315,78	Pt53-Pt54	272°10'44,83"	0,99
Pt54	282.636,44	7.420.315,81	Pt54-Pt55	276°54'29,82"	12,35
Pt55	282.624,18	7.420.317,30	Pt55-Pt56	276°25'41,31"	3,17
Pt56	282.621,02	7.420.317,66	Pt56-Pt57	275°57'2,62"	4,18
Pt57	282.616,87	7.420.318,09	Pt57-Pt58	274°59'25,72"	6,34
Pt58	282.610,55	7.420.318,64	Pt58-Pt59	274°01'49,52"	4,18
Pt59	282.606,38	7.420.318,93	Pt59-Pt60	273°04'19,98"	6,33
Pt60	282.600,06	7.420.319,27	Pt60-Pt61	272°06'48,54"	4,18
Pt61	282.595,88	7.420.319,43	Pt61-Pt62	271°09'17,52"	6,33
Pt62	282.589,55	7.420.319,55	Pt62-Pt63	270°11'40,94"	4,18
Pt63	282.585,38	7.420.319,57	Pt63-Pt64	269°14'11,66"	6,32
Pt64	282.579,06	7.420.319,48	Pt64-Pt65	268°16'44,09"	4,18
Pt65	282.574,88	7.420.319,36	Pt65-Pt66	267°19'5,17"	6,33
Pt66	282.568,55	7.420.319,06	Pt66-Pt67	266°21'30,57"	4,18
Pt67	282.564,38	7.420.318,80	Pt67-Pt68	265°24'0,70"	6,33
Pt68	282.558,08	7.420.318,29	Pt68-Pt69	264°26'31,97"	4,18
Pt69	282.553,92	7.420.317,89	Pt69-Pt70	263°28'56,47"	6,34
Pt70	282.547,62	7.420.317,17	Pt70-Pt71	262°31'21,37"	4,18

Rua Floriano Peixoto, 158 - Centro
Cabreúva/SP - CEP: 13315-000
Tel.: 11 - 4528-8300
juridico@cabreúva.sp.gov.br
www.cabreuva.sp.gov.br

ZRe VÉRTICE	COORDENADAS		LADO	AZIMUTE PLANO	DISTÂNCIA (m)
	E	N			
Pt71	282.543,47	7.420.316,62	Pt71-Pt72	261°33'49,93"	6,35
Pt72	282.537,19	7.420.315,69	Pt72-Pt73	260°36'23,15"	4,18
Pt73	282.533,07	7.420.315,01	Pt73-Pt74	259°38'46,27"	6,36
Pt74	282.526,81	7.420.313,86	Pt74-Pt75	258°41'19,40"	4,18
Pt75	282.522,72	7.420.313,05	Pt75-Pt76	257°43'39,75"	1,68
Pt76	282.521,07	7.420.312,69	Pt76-Pt77	281°42'53,74"	12,95
Pt77	282.508,39	7.420.315,32	Pt77-Pt78	25°59'49,25"	19,61
Pt78	282.516,99	7.420.332,95	Pt78-Pt79	17°56'59,41"	14,32
Pt79	282.521,40	7.420.346,57	Pt79-Pt80	7°56'48,09"	82,27
Pt80	282.532,77	7.420.428,04	Pt80-Pt81	358°01'56,10"	16,77
Pt81	282.532,19	7.420.444,80	Pt81-Pt82	352°13'20,51"	48,44
Pt82	282.525,64	7.420.492,79	Pt82-Pt83	346°23'16,19"	59,61
Pt83	282.511,61	7.420.550,73	Pt83-Pt84	343°32'55,40"	23,37
Pt84	282.504,99	7.420.573,14	Pt84-Pt85	340°41'50,53"	62,42
Pt85	282.484,36	7.420.632,05	Pt85-Pt86	337°14'10,82"	28,04
Pt86	282.473,51	7.420.657,91	Pt86-Pt87	333°45'1,21"	55,28
Pt87	282.449,06	7.420.707,48	Pt87-Pt88	332°01'54,94"	13,67
Pt88	282.442,65	7.420.719,56	Pt88-Pt89	330°18'22,90"	45,70
Pt89	282.420,01	7.420.759,26	Pt89-Pt90	330°40'21,12"	64,20
Pt90	282.388,57	7.420.815,23	Pt90-Pt91	327°39'21,68"	23,65
Pt91	282.375,91	7.420.835,21	Pt91-Pt92	324°36'56,49"	91,79
Pt92	282.322,76	7.420.910,05	Pt92-Pt93	322°02'9,54"	19,78
Pt93	282.310,59	7.420.925,64	Pt93-Pt94	319°26'17,03"	7,58
Pt94	282.305,66	7.420.931,40	Pt94-Pt95	351°24'36,21"	30,91
Pt95	282.301,05	7.420.961,97	Pt95-Pt96	51°08'2,48"	41,41
Pt96	282.333,29	7.420.987,95	Pt96-Pt97	123°01'47,53"	52,02
Pt97	282.376,91	7.420.959,60	Pt97-Pt98	32°52'27,61"	111,83
Pt98	282.437,61	7.421.053,52	Pt98-Pt99	301°46'3,93"	23,65
Pt99	282.417,50	7.421.065,97	Pt99-Pt100	41°15'10,69"	0,75
Pt100	282.417,99	7.421.066,53	Pt100-Pt101	40°37'6,31"	4,72
Pt101	282.421,06	7.421.070,11	Pt101-Pt102	39°59'28,15"	23,80
Pt102	282.436,36	7.421.088,35	Pt102-Pt103	33°13'1,12"	51,81
Pt103	282.464,74	7.421.131,70	Pt103-Pt104	26°33'42,51"	11,06
Pt104	282.469,69	7.421.141,59	Pt104-Pt105	28°50'25,15"	6,90
Pt105	282.473,01	7.421.147,63	Pt105-Pt106	27°08'39,23"	13,41
Pt106	282.479,13	7.421.159,56	Pt106-Pt107	25°27'15,59"	9,95
Pt107	282.483,41	7.421.168,54	Pt107-Pt108	23°30'0,20"	15,63

Rua Floriano Peixoto, 158 - Centro
Cabreúva/SP - CEP: 13315-000
Tel.: 11 - 4528-8300
juridico@cabreúva.sp.gov.br
www.cabreuva.sp.gov.br

ZRe VÉRTICE	COORDENADAS		LADO	AZIMUTE PLANO	DISTÂNCIA (m)
	E	N			
Pt108	282.489,64	7.421.182,88	Pt108-Pt109	21°33'14,19"	12,54
Pt109	282.494,24	7.421.194,54	Pt109-Pt110	19°47'45,43"	14,23
Pt110	282.499,06	7.421.207,93	Pt110-Pt111	18°02'35,87"	12,72
Pt111	282.503,01	7.421.220,02	Pt111-Pt112	15°38'37,19"	19,64
Pt112	282.508,30	7.421.238,93	Pt112-Pt113	13°15'11,68"	37,88
Pt113	282.516,98	7.421.275,80	Pt113-Pt114	11°07'56,40"	17,53
Pt114	282.520,37	7.421.293,00	Pt114-Pt115	9°01'2,19"	77,92
Pt115	282.532,58	7.421.369,96	Pt115-Pt116	8°40'14,67"	2,88
Pt116	282.533,02	7.421.372,81	Pt116-Pt117	8°19'26,61"	142,70
Pt117	282.553,67	7.421.514,01	Pt117-Pt118	6°06'45,24"	18,42
Pt118	282.555,64	7.421.532,33	Pt118-Pt119	3°54'16,84"	21,23
Pt119	282.557,08	7.421.553,51	Pt119-Pt120	1°50'46,07"	17,22
Pt120	282.557,64	7.421.570,72	Pt120-Pt121	359°47'19,27"	29,96
Pt121	282.557,53	7.421.600,68	Pt121-Pt122	358°01'38,05"	14,74
Pt122	282.557,02	7.421.615,41	Pt122-Pt123	356°15'56,27"	34,93
Pt123	282.554,74	7.421.650,27	Pt123-Pt0	70°31'45,25"	33,48

Prefeitura de Cabreúva
Gabinete
Setor Expediente

Rua Floriano Peixoto, 158 - Centro
Cabreúva/SP - CEP: 13315-000
Tel.: 11 - 4528-8300
juridico@cabreúva.sp.gov.br
www.cabreuva.sp.gov.br



Prefeitura de Cabreúva
Gabinete
Setor Expediente

Rua Floriano Peixoto, 158 - Centro
Cabreúva/SP - CEP: 13315-000
Tel.: 11 - 4528-8300
juridico@cabreúva.sp.gov.br
www.cabreuva.sp.gov.br

ZONA RESIDENCIAL 2 (Área F)

Área (ha): 42,23

MEMORIAL DESCRITIVO (em sentido horário)

ZR2f VÉRTICE	COORDENADAS		LADO	AZIMUTE PLANO	DISTÂNCIA (m)
	E	N			
Pt0	290.456,37	7.425.161,79	Pt0-Pt1	136°13'8,94"	3,14
Pt1	290.458,54	7.425.159,52	Pt1-Pt2	136°13'11,52"	11,81
Pt2	290.466,72	7.425.150,99	Pt2-Pt3	136°13'10,81"	54,22
Pt3	290.504,23	7.425.111,84	Pt3-Pt4	131°45'17,95"	32,10
Pt4	290.528,18	7.425.090,47	Pt4-Pt5	140°07'4,65"	89,46
Pt5	290.585,54	7.425.021,82	Pt5-Pt6	142°42'4,05"	7,57
Pt6	290.590,12	7.425.015,80	Pt6-Pt7	137°34'58,21"	10,61
Pt7	290.597,28	7.425.007,97	Pt7-Pt8	142°21'47,65"	63,29
Pt8	290.635,93	7.424.957,85	Pt8-Pt9	136°50'23,78"	24,42
Pt9	290.652,64	7.424.940,03	Pt9-Pt10	121°04'1,64"	37,63
Pt10	290.684,87	7.424.920,61	Pt10-Pt11	121°40'35,97"	20,51
Pt11	290.702,32	7.424.909,85	Pt11-Pt12	129°37'7,86"	20,62
Pt12	290.718,20	7.424.896,70	Pt12-Pt13	137°34'13,38"	21,99
Pt13	290.733,04	7.424.880,46	Pt13-Pt14	148°20'8,20"	56,54
Pt14	290.762,72	7.424.832,34	Pt14-Pt15	146°53'17,29"	63,10
Pt15	290.797,20	7.424.779,48	Pt15-Pt16	156°39'29,63"	8,15
Pt16	290.800,43	7.424.772,00	Pt16-Pt17	162°28'35,58"	8,28
Pt17	290.802,92	7.424.764,10	Pt17-Pt18	165°49'5,54"	15,16
Pt18	290.806,63	7.424.749,41	Pt18-Pt19	160°05'34,56"	6,75
Pt19	290.808,93	7.424.743,06	Pt19-Pt20	115°41'12,28"	3,60
Pt20	290.812,17	7.424.741,50	Pt20-Pt21	78°14'25,51"	7,73
Pt21	290.819,74	7.424.743,08	Pt21-Pt22	80°57'25,72"	46,78
Pt22	290.865,94	7.424.750,43	Pt22-Pt23	79°22'48,95"	60,32
Pt23	290.925,22	7.424.761,55	Pt23-Pt24	75°08'25,33"	1,22
Pt24	290.926,41	7.424.761,86	Pt24-Pt25	75°08'21,46"	12,76
Pt25	290.938,74	7.424.765,13	Pt25-Pt26	57°04'33,64"	2,67
Pt26	290.940,98	7.424.766,58	Pt26-Pt27	124°36'58,88"	11,43
Pt27	290.950,39	7.424.760,09	Pt27-Pt28	174°26'3,95"	18,49
Pt28	290.952,18	7.424.741,69	Pt28-Pt29	124°39'24,33"	22,03
Pt29	290.970,30	7.424.729,16	Pt29-Pt30	163°08'18,81"	10,54
Pt30	290.973,36	7.424.719,08	Pt30-Pt31	96°45'2,07"	95,91
Pt31	291.068,60	7.424.707,81	Pt31-Pt32	164°33'36,53"	31,57

PREFEITURA DE CABREÚVA

Prefeitura de Cabreúva
Gabinete
Setor Expediente

Rua Floriano Peixoto, 158 - Centro
Cabreúva/SP - CEP: 13315-000
Tel.: 11 - 4528-8300
juridico@cabreúva.sp.gov.br
www.cabreuva.sp.gov.br

ZR2f VÉRTICE	COORDENADAS		LADO	AZIMUTE PLANO	DISTÂNCIA (m)
	E	N			
Pt32	291.077,01	7.424.677,38	Pt32-Pt33	200°52'6,69"	5,04
Pt33	291.075,21	7.424.672,67	Pt33-Pt34	200°52'8,40"	25,68
Pt34	291.066,06	7.424.648,67	Pt34-Pt35	206°25'41,48"	26,14
Pt35	291.054,43	7.424.625,27	Pt35-Pt36	227°25'38,67"	32,89
Pt36	291.030,21	7.424.603,01	Pt36-Pt37	239°29'19,78"	52,26
Pt37	290.985,18	7.424.576,48	Pt37-Pt38	200°50'29,96"	71,08
Pt38	290.959,90	7.424.510,06	Pt38-Pt39	272°28'5,83"	31,95
Pt39	290.927,98	7.424.511,43	Pt39-Pt40	211°36'54,35"	132,78
Pt40	290.858,37	7.424.398,36	Pt40-Pt41	152°46'23,66"	68,77
Pt41	290.889,83	7.424.337,21	Pt41-Pt42	148°46'44,25"	84,90
Pt42	290.933,84	7.424.264,61	Pt42-Pt43	147°55'31,75"	56,27
Pt43	290.963,72	7.424.216,93	Pt43-Pt44	192°36'11,47"	165,31
Pt44	290.927,65	7.424.055,60	Pt44-Pt45	214°58'17,90"	94,26
Pt45	290.873,62	7.423.978,36	Pt45-Pt46	309°42'3.01"	85,52
Pt46	290.807,83	7.424.032,99	Pt46-Pt47	337°59'11,43"	191,49
Pt47	290.736,05	7.424.210,52	Pt47-Pt48	315°36'57,12"	131,35
Pt48	290.644,18	7.424.304,39	Pt48-Pt49	301°40'56,19"	177,12
Pt49	290.493,45	7.424.397,42	Pt49-Pt50	311°45'50,07"	136,87
Pt50	290.391,36	7.424.488,58	Pt50-Pt51	310°04'50,83"	67,68
Pt51	290.339,58	7.424.532,16	Pt51-Pt52	317°11'12,75"	47,77
Pt52	290.307,11	7.424.567,20	Pt52-Pt53	322°12'5,64"	58,49
Pt53	290.271,26	7.424.613,42	Pt53-Pt54	34°21'2,28"	87,76
Pt54	290.320,78	7.424.685,88	Pt54-Pt55	316°27'22,54"	86,81
Pt55	290.260,98	7.424.748,80	Pt55-Pt56	33°06'27,29"	210,28
Pt56	290.375,83	7.424.924,94	Pt56-Pt57	33°06'28,00"	126,51
Pt57	290.446,03	7.425.032,58	Pt57-Pt58	306°07'37,97"	29,05
Pt58	290.422,57	7.425.049,71	Pt58-Pt59	306°07'37,91"	69,70
Pt59	290.366,27	7.425.090,80	Pt59-Pt60	305°29'38,59"	4,35
Pt60	290.362,73	7.425.093,33	Pt60-Pt61	307°37'21,03"	6,75
Pt61	290.357,38	7.425.097,45	Pt61-Pt62	94°42'58,39"	30,83
Pt62	290.388,11	7.425.094,92	Pt62-Pt63	53°54'25,05"	0,98
Pt63	290.388,90	7.425.095,49	Pt63-Pt64	53°54'7,20"	8,80
Pt64	290.396,01	7.425.100,68	Pt64-Pt65	45°26'3,01"	14,73
Pt65	290.406,51	7.425.111,02	Pt65-Pt66	44°28'44,76"	43,52
Pt66	290.437,00	7.425.142,07	Pt66-Pt0	44°28'45,49"	27,65

Prefeitura de Cabreúva
Gabinete
Setor Expediente

Rua Floriano Peixoto, 158 - Centro
Cabreúva/SP - CEP: 13315-000
Tel.: 11 - 4528-8300
juridico@cabreúva.sp.gov.br
www.cabreuva.sp.gov.br



Rua Floriano Peixoto, 158 - Centro
Cabreúva/SP - CEP: 13315-000
Tel.: 11 - 4528-8300
juridico@cabreúva.sp.gov.br
www.cabreuva.sp.gov.br

ZONA RESIDENCIAL 2 (Área G)

Área (ha): 525,20
MEMORIAL DESCRITIVO (em sentido horário)

ZR2g VÉRTICE	COORDENADAS		LADO	AZIMUTE PLANO	DISTÂNCIA (m)
	E	N			
Pt0	280.503,07	7.422.838,84	Pt0-Pt1	100°43'16,12"	314,77
Pt1	280.812,35	7.422.780,28	Pt1-Pt2	187°45'45,31"	1.120,02
Pt2	280.661,07	7.421.670,53	Pt2-Pt3	290°41'39,45"	216,77
Pt3	280.458,29	7.421.747,13	Pt3-Pt4	290°51'52,49"	97,17
Pt4	280.367,49	7.421.781,74	Pt4-Pt5	293°57'48,05"	9,50
Pt5	280.358,80	7.421.785,60	Pt5-Pt6	298°14'18,90"	8,86
Pt6	280.351,00	7.421.789,79	Pt6-Pt7	302°38'21,18"	10,16
Pt7	280.342,44	7.421.795,27	Pt7-Pt8	307°28'14,24"	10,77
Pt8	280.333,89	7.421.801,83	Pt8-Pt9	314°29'8,91"	350,46
Pt9	280.083,86	7.422.047,41	Pt9-Pt10	309°22'8,21"	20,02
Pt10	280.068,39	7.422.060,11	Pt10-Pt11	306°52'15,13"	20,02
Pt11	280.052,37	7.422.072,12	Pt11-Pt12	304°20'5,35"	20,03
Pt12	280.035,83	7.422.083,42	Pt12-Pt13	303°36'49,93"	19,12
Pt13	280.019,90	7.422.094,01	Pt13-Pt14	298°52'2,98"	20,31
Pt14	280.002,11	7.422.103,81	Pt14-Pt15	295°09'18,83"	19,36
Pt15	279.984,57	7.422.112,05	Pt15-Pt16	289°53'42,42"	19,39
Pt16	279.966,34	7.422.118,65	Pt16-Pt17	284°37'29,38"	19,39
Pt17	279.947,58	7.422.123,54	Pt17-Pt18	279°20'59,83"	19,39
Pt18	279.928,45	7.422.126,69	Pt18-Pt19	274°05'41,25"	19,40
Pt19	279.909,10	7.422.128,08	Pt19-Pt20	268°49'16,37"	19,40
Pt20	279.889,71	7.422.127,68	Pt20-Pt21	263°32'33,11"	19,39
Pt21	279.870,44	7.422.125,50	Pt21-Pt22	258°17'13,32"	19,40
Pt22	279.851,45	7.422.121,56	Pt22-Pt23	257°04'42,53"	39,49
Pt23	279.812,95	7.422.112,73	Pt23-Pt24	257°04'41,50"	174,73
Pt24	279.642,65	7.422.073,65	Pt24-Pt25	257°04'40,44"	129,64
Pt25	279.516,29	7.422.044,66	Pt25-Pt26	257°04'9,99"	197,64
Pt26	279.323,66	7.422.000,44	Pt26-Pt27	172°08'53,83"	86,32
Pt27	279.335,46	7.421.914,93	Pt27-Pt28	187°34'59,88"	39,42
Pt28	279.330,25	7.421.875,85	Pt28-Pt29	144°37'27,95"	16,24
Pt29	279.339,65	7.421.862,61	Pt29-Pt30	172°25'15,74"	26,94
Pt30	279.343,21	7.421.835,90	Pt30-Pt31	149°47'59,26"	7,51
Pt31	279.346,99	7.421.829,41	Pt31-Pt32	198°15'4,85"	12,05
Pt32	279.343,21	7.421.817,97	Pt32-Pt33	192°14'53,02"	37,12
Pt33	279.335,34	7.421.781,70	Pt33-Pt34	156°28'6,97"	129,57

Rua Floriano Peixoto, 158 - Centro
Cabreúva/SP - CEP: 13315-000
Tel.: 11 - 4528-8300
juridico@cabreúva.sp.gov.br
www.cabreuva.sp.gov.br

ZR2g VÉRTICE	COORDENADAS		LADO	AZIMUTE PLANO	DISTÂNCIA (m)
	E	N			
Pt34	279.387,07	7.421.662,91	Pt34-Pt35	164°29'59,52"	75,90
Pt35	279.407,35	7.421.589,76	Pt35-Pt36	119°49'27,44"	89,26
Pt36	279.484,79	7.421.545,37	Pt36-Pt37	116°56'23,78"	225,87
Pt37	279.686,15	7.421.443,04	Pt37-Pt38	94°35'4,26"	48,07
Pt38	279.734,06	7.421.439,19	Pt38-Pt39	96°59'35,90"	58,39
Pt39	279.792,02	7.421.432,08	Pt39-Pt40	104°03'48,54"	68,56
Pt40	279.858,52	7.421.415,42	Pt40-Pt41	114°32'16,74"	229,03
Pt41	280.066,87	7.421.320,31	Pt41-Pt42	120°57'42,66"	57,24
Pt42	280.115,95	7.421.290,86	Pt42-Pt43	112°57'26,98"	83,91
Pt43	280.193,21	7.421.258,13	Pt43-Pt44	106°56'7,28"	11,18
Pt44	280.203,91	7.421.254,88	Pt44-Pt45	49°09'48,09"	36,54
Pt45	280.231,56	7.421.278,77	Pt45-Pt46	50°35'11,44"	55,48
Pt46	280.274,42	7.421.314,00	Pt46-Pt47	92°13'22,01"	47,79
Pt47	280.322,17	7.421.312,14	Pt47-Pt48	79°12'8,27"	200,19
Pt48	280.518,82	7.421.349,65	Pt48-Pt49	62°56'53,37"	38,68
Pt49	280.553,26	7.421.367,24	Pt49-Pt50	19°34'5,99"	8,86
Pt50	280.556,23	7.421.375,58	Pt50-Pt51	104°24'17,12"	327,39
Pt51	280.873,33	7.421.294,14	Pt51-Pt52	161°12'44,49"	13,53
Pt52	280.877,68	7.421.281,34	Pt52-Pt53	160°46'26,54"	3,58
Pt53	280.878,86	7.421.277,96	Pt53-Pt54	160°20'11,97"	3,40
Pt54	280.880,00	7.421.274,75	Pt54-Pt55	159°27'35,15"	7,13
Pt55	280.882,51	7.421.268,08	Pt55-Pt56	158°35'1,02"	3,40
Pt56	280.883,75	7.421.264,91	Pt56-Pt57	157°42'19,68"	7,10
Pt57	280.886,44	7.421.258,34	Pt57-Pt58	156°49'41,42"	3,40
Pt58	280.887,78	7.421.255,21	Pt58-Pt59	155°57'4,86"	7,06
Pt59	280.890,66	7.421.248,77	Pt59-Pt60	155°04'27,04"	2,98
Pt60	280.891,91	7.421.246,07	Pt60-Pt61	155°17'1,98"	11,11
Pt61	280.896,56	7.421.235,98	Pt61-Pt62	155°24'5,48"	2,53
Pt62	280.897,61	7.421.233,68	Pt62-Pt63	154°26'4,94"	7,76
Pt63	280.900,96	7.421.226,67	Pt63-Pt64	153°27'55,59"	2,77
Pt64	280.902,20	7.421.224,19	Pt64-Pt65	152°29'50,70"	7,70
Pt65	280.905,75	7.421.217,36	Pt65-Pt66	151°31'42,18"	2,77
Pt66	280.907,08	7.421.214,93	Pt66-Pt67	150°33'37,42"	7,66
Pt67	280.910,84	7.421.208,26	Pt67-Pt68	149°35'30,71"	2,77
Pt68	280.912,24	7.421.205,87	Pt68-Pt69	148°37'24,28"	7,59
Pt69	280.916,19	7.421.199,39	Pt69-Pt70	147°39'20,35"	2,61
Pt70	280.917,59	7.421.197,19	Pt70-Pt71	147°44'29,66"	13,95

Rua Floriano Peixoto, 158 - Centro
Cabreúva/SP - CEP: 13315-000
Tel.: 11 - 4528-8300
juridico@cabreúva.sp.gov.br
www.cabreuva.sp.gov.br

ZR2g VÉRTICE	COORDENADAS		LADO	AZIMUTE PLANO	DISTÂNCIA (m)
	E	N			
Pt71	280.925,03	7.421.185,39	Pt71-Pt72	147°51'9,57"	6,49
Pt72	280.928,49	7.421.179,90	Pt72-Pt73	146°54'26,32"	7,37
Pt73	280.932,51	7.421.173,72	Pt73-Pt74	145°57'35,91"	6,71
Pt74	280.936,27	7.421.168,16	Pt74-Pt75	145°00'55,98"	7,32
Pt75	280.940,46	7.421.162,17	Pt75-Pt76	144°04'9,67"	6,71
Pt76	280.944,39	7.421.156,74	Pt76-Pt77	143°08'13,14"	7,16
Pt77	280.948,69	7.421.151,01	Pt77-Pt78	142°12'12,21"	4,51
Pt78	280.951,45	7.421.147,45	Pt78-Pt79	141°17'4,68"	7,01
Pt79	280.955,84	7.421.141,98	Pt79-Pt80	140°21'50,47"	4,51
Pt80	280.958,71	7.421.138,51	Pt80-Pt81	139°26'44,22"	6,95
Pt81	280.963,23	7.421.133,23	Pt81-Pt82	138°31'25,39"	4,37
Pt82	280.966,12	7.421.129,95	Pt82-Pt83	138°36'1,79"	2,10
Pt83	280.967,51	7.421.128,38	Pt83-Pt84	140°35'21,43"	2,23
Pt84	280.968,93	7.421.126,65	Pt84-Pt85	140°01'48,77"	4,25
Pt85	280.971,66	7.421.123,40	Pt85-Pt86	139°28'7,07"	49,48
Pt86	281.003,61	7.421.085,79	Pt86-Pt87	130°27'40,15"	66,17
Pt87	281.054,16	7.421.042,85	Pt87-Pt88	131°14'30,26"	122,56
Pt88	281.146,32	7.420.962,05	Pt88-Pt89	213°35'25,62"	273,08
Pt89	280.995,24	7.420.734,57	Pt89-Pt90	218°22'21,28"	280,36
Pt90	280.821,20	7.420.514,78	Pt90-Pt91	235°06'3,23"	11,86
Pt91	280.811,47	7.420.507,99	Pt91-Pt92	162°42'52,08"	38,60
Pt92	280.822,94	7.420.471,14	Pt92-Pt93	148°02'39,48"	31,87
Pt93	280.839,81	7.420.444,10	Pt93-Pt94	152°27'23,15"	53,75
Pt94	280.864,66	7.420.396,44	Pt94-Pt95	141°25'33,83"	35,88
Pt95	280.887,03	7.420.368,39	Pt95-Pt96	131°47'14,42"	40,28
Pt96	280.917,07	7.420.341,55	Pt96-Pt97	153°09'28,32"	40,07
Pt97	280.935,16	7.420.305,80	Pt97-Pt98	151°17'16,44"	13,02
Pt98	280.941,42	7.420.294,38	Pt98-Pt99	234°45'2,62"	11,51
Pt99	280.932,02	7.420.287,74	Pt99-Pt100	244°59'13,64"	26,38
Pt100	280.980,08	7.420.168,20	Pt100-Pt101	146°25'7,77"	130,10
Pt101	281.050,36	7.420.060,08	Pt101-Pt102	146°58'12,48"	128,95
Pt102	281.085,35	7.420.033,32	Pt102-Pt103	127°25'15,86"	44,05
Pt103	281.167,98	7.420.026,51	Pt103-Pt104	94°42'26,38"	82,90
Pt104	281.268,00	7.420.046,18	Pt104-Pt105	78°52'26,75"	101,94
Pt105	281.315,20	7.419.911,51	Pt105-Pt106	160°40'59,11"	142,70
Pt106	281.432,61	7.419.807,84	Pt106-Pt107	131°26'37,56"	114,42
Pt107	281.400,97	7.419.835,78	Pt107-Pt108	242°30'33,07"	244,60

Rua Floriano Peixoto, 158 - Centro
Cabreúva/SP - CEP: 13315-000
Tel.: 11 - 4528-8300
juridico@cabreúva.sp.gov.br
www.cabreuva.sp.gov.br

ZR2g VÉRTICE	COORDENADAS		LADO	AZIMUTE PLANO	DISTÂNCIA (m)
	E	N			
Pt108	281.183,98	7.419.722,87	Pt108-Pt109	188°50'33,07"	154,00
Pt109	281.160,31	7.419.570,70	Pt109-Pt110	192°45'33,07"	107,00
Pt110	281.136,68	7.419.466,34	Pt110-Pt111	293°25'36,40"	125,27
Pt111	281.021,73	7.419.516,15	Pt111-Pt112	194°55'33,07"	375,00
Pt112	280.925,14	7.419.153,80	Pt112-Pt113	193°55'33,07"	154,00
Pt113	280.888,08	7.419.004,33	Pt113-Pt114	193°5'33,07"	233,00
Pt114	280.835,30	7.418.777,38	Pt114-Pt115	283°30'33,07"	309,00
Pt115	280.534,85	7.418.849,57	Pt115-Pt116	299°0'33,07"	174,00
Pt116	280.382,68	7.418.933,95	Pt116-Pt117	303°20'33,07"	43,00
Pt117	280.346,76	7.418.957,58	Pt117-Pt118	348°45'33,07"	33,00
Pt118	280.340,33	7.418.989,95	Pt118-Pt119	334°15'33,07"	19,00
Pt119	280.332,07	7.419.007,06	Pt119-Pt120	2°25'33,07"	101,32
Pt120	280.336,36	7.419.108,29	Pt120-Pt121	305°45'29,99"	23,73
Pt121	280.317,10	7.419.122,16	Pt121-Pt122	323°11'2,19"	30,63
Pt122	280.298,75	7.419.146,68	Pt122-Pt123	329°49'50,22"	37,57
Pt123	280.279,87	7.419.179,16	Pt123-Pt124	289°57'9,60"	24,93
Pt124	280.256,44	7.419.187,67	Pt124-Pt125	268°37'54,43"	49,06
Pt125	280.207,39	7.419.186,50	Pt125-Pt126	277°27'0,39"	58,25
Pt126	280.149,63	7.419.194,05	Pt126-Pt127	260°18'10,60"	69,77
Pt127	280.080,86	7.419.182,30	Pt127-Pt128	274°23'55,34"	39,12
Pt128	280.041,86	7.419.185,30	Pt128-Pt129	267°02'20,87"	14,51
Pt129	280.027,37	7.419.184,55	Pt129-Pt130	266°27'37,92"	43,95
Pt130	279.983,51	7.419.181,83	Pt130-Pt131	261°51'28,07"	34,08
Pt131	279.949,77	7.419.177,01	Pt131-Pt132	261°51'27,83"	24,51
Pt132	279.925,51	7.419.173,54	Pt132-Pt133	269°38'20,21"	37,97
Pt133	279.887,53	7.419.173,30	Pt133-Pt134	269°38'20,87"	9,62
Pt134	279.877,91	7.419.173,24	Pt134-Pt135	279°46'31,12"	35,92
Pt135	279.842,51	7.419.179,33	Pt135-Pt136	290°22'59,55"	39,04
Pt136	279.805,91	7.419.192,93	Pt136-Pt137	268°09'27,93"	16,79
Pt137	279.789,13	7.419.192,39	Pt137-Pt138	268°09'28,69"	20,53
Pt138	279.768,61	7.419.191,73	Pt138-Pt139	275°58'23,64"	38,13
Pt139	279.730,69	7.419.195,70	Pt139-Pt140	275°58'23,73"	39,79
Pt140	279.691,11	7.419.199,84	Pt140-Pt141	268°44'6,26"	31,71
Pt141	279.659,42	7.419.199,14	Pt141-Pt142	268°29'54,29"	16,98
Pt142	279.642,45	7.419.198,70	Pt142-Pt143	268°29'53,12"	40,24
Pt143	279.602,22	7.419.197,64	Pt143-Pt144	282°03'43,69"	38,75
Pt144	279.564,32	7.419.205,74	Pt144-Pt145	296°25'30,14"	22,44

Rua Floriano Peixoto, 158 - Centro
Cabreúva/SP - CEP: 13315-000
Tel.: 11 - 4528-8300
juridico@cabreúva.sp.gov.br
www.cabreuva.sp.gov.br

ZR2g VÉRTICE	COORDENADAS		LADO	AZIMUTE PLANO	DISTÂNCIA (m)
	E	N			
Pt145	279.544,22	7.419.215,72	Pt145-Pt146	297°58'46,68"	14,01
Pt146	279.531,85	7.419.222,30	Pt146-Pt147	304°10'37,15"	45,68
Pt147	279.494,07	7.419.247,96	Pt147-Pt148	304°10'36,94"	52,23
Pt148	279.450,85	7.419.277,30	Pt148-Pt149	296°17'41,34"	94,81
Pt149	279.365,85	7.419.319,30	Pt149-Pt150	303°06'39,54"	10,46
Pt150	279.357,10	7.419.325,01	Pt150-Pt151	303°06'40,96"	17,00
Pt151	279.342,85	7.419.334,30	Pt151-Pt152	313°05'27,05"	42,45
Pt152	279.311,85	7.419.363,30	Pt152-Pt153	320°17'24,46"	22,12
Pt153	279.297,72	7.419.380,31	Pt153-Pt154	320°17'24,17"	54,58
Pt154	279.262,85	7.419.422,30	Pt154-Pt155	306°23'3,67"	23,60
Pt155	279.243,85	7.419.436,30	Pt155-Pt156	294°06'7,84"	41,63
Pt156	279.205,85	7.419.453,30	Pt156-Pt157	303°10'42,64"	31,06
Pt157	279.179,85	7.419.470,30	Pt157-Pt158	309°59'12,46"	40,46
Pt158	279.148,85	7.419.496,30	Pt158-Pt159	315°42'26,60"	57,28
Pt159	279.108,85	7.419.537,30	Pt159-Pt160	305°22'29,34"	21,69
Pt160	279.091,17	7.419.549,85	Pt160-Pt161	16°19'13,66"	50,36
Pt161	279.105,32	7.419.598,18	Pt161-Pt162	357°04'13,34"	45,18
Pt162	279.103,01	7.419.643,31	Pt162-Pt163	347°21'53,02"	126,16
Pt163	279.075,41	7.419.766,41	Pt163-Pt164	10°21'59,45"	114,63
Pt164	279.096,04	7.419.879,17	Pt164-Pt165	75°54'27,91"	31,69
Pt165	279.126,77	7.419.886,89	Pt165-Pt166	68°30'50,47"	36,50
Pt166	279.160,74	7.419.900,26	Pt166-Pt167	43°42'38,78"	22,68
Pt167	279.176,41	7.419.916,65	Pt167-Pt168	38°09'0,10"	32,67
Pt168	279.196,59	7.419.942,35	Pt168-Pt169	49°15'56,10"	20,32
Pt169	279.211,99	7.419.955,60	Pt169-Pt170	67°03'46,81"	17,53
Pt170	279.228,13	7.419.962,44	Pt170-Pt171	81°34'19,46"	52,53
Pt171	279.280,10	7.419.970,14	Pt171-Pt172	85°56'6,50"	38,37
Pt172	279.318,37	7.419.972,86	Pt172-Pt173	66°11'40,27"	20,71
Pt173	279.337,32	7.419.981,21	Pt173-Pt174	48°15'33,06"	15,13
Pt174	279.348,61	7.419.991,29	Pt174-Pt175	30°58'2,62"	36,48
Pt175	279.367,38	7.420.022,56	Pt175-Pt176	40°24'36,71"	17,11
Pt176	279.378,47	7.420.035,59	Pt176-Pt177	64°46'18,15"	18,39
Pt177	279.395,10	7.420.043,43	Pt177-Pt178	77°18'15,28"	56,25
Pt178	279.449,97	7.420.055,79	Pt178-Pt179	86°29'13,75"	21,25
Pt179	279.471,18	7.420.057,09	Pt179-Pt180	95°53'10,47"	23,88
Pt180	279.494,94	7.420.054,64	Pt180-Pt181	90°13'9,37"	17,74
Pt181	279.512,68	7.420.054,57	Pt181-Pt182	64°00'27,64"	19,43

Prefeitura de Cabreúva
Gabinete
Setor Expediente

Rua Floriano Peixoto, 158 - Centro
Cabreúva/SP - CEP: 13315-000
Tel.: 11 - 4528-8300
juridico@cabreúva.sp.gov.br
www.cabreuva.sp.gov.br

ZR2g VÉRTICE	COORDENADAS		LADO	AZIMUTE PLANO	DISTÂNCIA (m)
	E	N			
Pt182	279.530,14	7.420.063,09	Pt182-Pt183	43°39'51,88"	30,98
Pt183	279.551,53	7.420.085,50	Pt183-Pt184	350°51'36,13"	88,32
Pt184	279.537,50	7.420.172,70	Pt184-Pt185	350°51'35,96"	51,20
Pt185	279.529,37	7.420.223,25	Pt185-Pt186	58°16'1,71"	45,72
Pt186	279.568,25	7.420.247,30	Pt186-Pt187	359°32'9,40"	161,53
Pt187	279.566,94	7.420.408,82	Pt187-Pt188	82°03'42,33"	141,58
Pt188	279.707,16	7.420.428,38	Pt188-Pt189	341°06'18,76"	283,53
Pt189	279.615,35	7.420.696,62	Pt189-Pt190	253°55'6,87"	401,00
Pt190	279.230,04	7.420.585,55	Pt190-Pt191	345°00'24,47"	46,55
Pt191	279.218,00	7.420.630,51	Pt191-Pt192	11°04'44,36"	42,81
Pt192	279.226,23	7.420.672,53	Pt192-Pt193	4°56'5,85"	18,66
Pt193	279.227,83	7.420.691,12	Pt193-Pt194	357°43'50,70"	50,16
Pt194	279.225,84	7.420.741,24	Pt194-Pt195	350°31'35,63"	111,61
Pt195	279.207,47	7.420.851,32	Pt195-Pt196	352°35'55,97"	21,25
Pt196	279.204,74	7.420.872,39	Pt196-Pt197	352°49'38,44"	38,70
Pt197	279.199,91	7.420.910,79	Pt197-Pt198	342°33'22,12"	71,32
Pt198	279.178,53	7.420.978,83	Pt198-Pt199	332°17'5,51"	19,16
Pt199	279.169,61	7.420.995,79	Pt199-Pt200	321°07'15,70"	77,45
Pt200	279.121,00	7.421.056,08	Pt200-Pt201	309°57'25,65"	26,40
Pt201	279.100,76	7.421.073,04	Pt201-Pt202	304°16'50,75"	39,56
Pt202	279.068,07	7.421.095,33	Pt202-Pt203	298°36'16,40"	59,01
Pt203	279.016,26	7.421.123,58	Pt203-Pt204	296°23'0,24"	15,50
Pt204	279.002,38	7.421.130,47	Pt204-Pt205	294°09'44,24"	35,48
Pt205	278.970,00	7.421.144,99	Pt205-Pt206	288°38'23,75"	38,49
Pt206	278.933,53	7.421.157,29	Pt206-Pt207	283°07'1,78"	10,17
Pt207	278.923,62	7.421.159,60	Pt207-Pt208	299°33'15,87"	17,54
Pt208	278.908,37	7.421.168,25	Pt208-Pt209	300°08'52,18"	91,22
Pt209	278.829,48	7.421.214,07	Pt209-Pt210	293°30'27,98"	46,25
Pt210	278.787,07	7.421.232,52	Pt210-Pt211	286°52'4,03"	19,45
Pt211	278.768,46	7.421.238,16	Pt211-Pt212	280°47'38,12"	42,32
Pt212	278.726,88	7.421.246,09	Pt212-Pt213	274°43'11,85"	19,49
Pt213	278.707,46	7.421.247,69	Pt213-Pt214	267°17'0,72"	51,77
Pt214	278.655,75	7.421.245,24	Pt214-Pt215	259°50'48,67"	10,60
Pt215	278.645,32	7.421.243,37	Pt215-Pt216	266°57'10,65"	3,68
Pt216	278.641,64	7.421.243,17	Pt216-Pt217	293°40'45,87"	0,72
Pt217	278.640,98	7.421.243,46	Pt217-Pt218	300°42'59,86"	1,07
Pt218	278.640,06	7.421.244,01	Pt218-Pt219	330°34'24,55"	4,76

PREFEITURA DE CABREÚVA

Prefeitura de Cabreúva
Gabinete
Setor Expediente

Rua Floriano Peixoto, 158 - Centro
Cabreúva/SP - CEP: 13315-000
Tel.: 11 - 4528-8300
juridico@cabreúva.sp.gov.br
www.cabreuva.sp.gov.br

ZR2g VÉRTICE	COORDENADAS		LADO	AZIMUTE PLANO	DISTÂNCIA (m)
	E	N			
Pt219	278.637,72	7.421.248,15	Pt219-Pt220	336°18'18,79"	44,54
Pt220	278.619,82	7.421.288,94	Pt220-Pt221	89°50'49,78"	301,21
Pt221	278.921,03	7.421.289,74	Pt221-Pt222	354°51'41,54"	228,20
Pt222	278.900,60	7.421.517,03	Pt222-Pt223	352°29'41,75"	318,89
Pt223	278.858,94	7.421.833,19	Pt223-Pt224	343°45'13,59"	120,41
Pt224	278.825,26	7.421.948,79	Pt224-Pt225	340°18'1,45"	82,21
Pt225	278.797,54	7.422.026,19	Pt225-Pt226	63°56'45,85"	55,87
Pt226	278.847,74	7.422.050,73	Pt226-Pt227	70°30'35,54"	25,86
Pt227	278.872,11	7.422.059,35	Pt227-Pt228	74°46'12,09"	32,04
Pt228	278.903,03	7.422.067,77	Pt228-Pt229	85°34'54,08"	29,95
Pt229	278.932,88	7.422.070,08	Pt229-Pt230	94°52'28,91"	30,07
Pt230	278.962,84	7.422.067,52	Pt230-Pt231	102°01'25,93"	35,43
Pt231	278.997,50	7.422.060,14	Pt231-Pt232	109°08'15,03"	61,27
Pt232	279.055,38	7.422.040,05	Pt232-Pt233	108°57'54,79"	25,91
Pt233	279.079,88	7.422.031,63	Pt233-Pt234	109°29'37,89"	22,84
Pt234	279.101,41	7.422.024,01	Pt234-Pt235	104°56'56,67"	22,53
Pt235	279.123,18	7.422.018,20	Pt235-Pt236	5°46'4,02"	14,29
Pt236	279.124,62	7.422.032,41	Pt236-Pt237	10°02'45,21"	39,88
Pt237	279.131,57	7.422.071,68	Pt237-Pt238	15°36'11,30"	26,18
Pt238	279.138,61	7.422.096,90	Pt238-Pt239	8°37'2,46"	89,22
Pt239	279.151,98	7.422.185,11	Pt239-Pt240	6°59'6,64"	40,21
Pt240	279.156,87	7.422.225,02	Pt240-Pt241	0°01'1,92"	15,99
Pt241	279.156,88	7.422.241,01	Pt241-Pt242	108°18'22,49"	2,77
Pt242	279.159,51	7.422.240,14	Pt242-Pt243	106°54'2,19"	1,20
Pt243	279.160,66	7.422.239,79	Pt243-Pt244	105°46'21,36"	1,16
Pt244	279.161,78	7.422.239,48	Pt244-Pt245	104°20'9,10"	2,18
Pt245	279.163,89	7.422.238,94	Pt245-Pt246	100°50'29,09"	0,11
Pt246	279.164,00	7.422.238,92	Pt246-Pt247	100°57'34,54"	9,28
Pt247	279.173,11	7.422.237,15	Pt247-Pt248	98°12'45,88"	3,24
Pt248	279.176,31	7.422.236,69	Pt248-Pt249	96°22'43,17"	6,96
Pt249	279.183,23	7.422.235,92	Pt249-Pt250	96°50'8,33"	3,03
Pt250	279.186,24	7.422.235,56	Pt250-Pt251	97°17'40,78"	11,17
Pt251	279.197,32	7.422.234,14	Pt251-Pt252	99°42'23,36"	16,01
Pt252	279.213,10	7.422.231,44	Pt252-Pt253	102°06'48,79"	61,42
Pt253	279.273,16	7.422.218,55	Pt253-Pt254	77°23'28,02"	5,60
Pt254	279.278,62	7.422.219,77	Pt254-Pt255	77°07'0,76"	101,11
Pt255	279.377,18	7.422.242,31	Pt255-Pt256	77°06'49,50"	133,94

Rua Floriano Peixoto, 158 - Centro
Cabreúva/SP - CEP: 13315-000
Tel.: 11 - 4528-8300
juridico@cabreúva.sp.gov.br
www.cabreuva.sp.gov.br

ZR2g VÉRTICE	COORDENADAS		LADO	AZIMUTE PLANO	DISTÂNCIA (m)
	E	N			
Pt256	279.507,74	7.422.272,18	Pt256-Pt257	77°05'21,15"	179,60
Pt257	279.682,81	7.422.312,31	Pt257-Pt258	77°05'22,78"	22,55
Pt258	279.704,79	7.422.317,35	Pt258-Pt259	77°06'17,98"	97,95
Pt259	279.800,26	7.422.339,21	Pt259-Pt260	77°25'28,83"	2,12
Pt260	279.802,34	7.422.339,67	Pt260-Pt261	77°44'35,72"	6,52
Pt261	279.808,71	7.422.341,06	Pt261-Pt262	78°22'54,07"	4,24
Pt262	279.812,86	7.422.341,91	Pt262-Pt263	79°01'11,28"	6,52
Pt263	279.819,26	7.422.343,15	Pt263-Pt264	79°39'0,09"	4,18
Pt264	279.823,38	7.422.343,90	Pt264-Pt265	80°16'45,37"	12,68
Pt265	279.835,87	7.422.346,04	Pt265-Pt266	80°56'32,81"	4,39
Pt266	279.840,21	7.422.346,74	Pt266-Pt267	81°36'15,78"	6,25
Pt267	279.846,39	7.422.347,65	Pt267-Pt268	82°18'30,58"	4,66
Pt268	279.851,00	7.422.348,27	Pt268-Pt269	83°00'43,04"	6,25
Pt269	279.857,21	7.422.349,03	Pt269-Pt270	83°42'27,59"	4,60
Pt270	279.861,78	7.422.349,54	Pt270-Pt271	84°24'16,54"	6,23
Pt271	279.867,98	7.422.350,14	Pt271-Pt272	85°05'33,54"	4,54
Pt272	279.872,50	7.422.350,53	Pt272-Pt273	85°46'47,47"	6,23
Pt273	279.878,71	7.422.350,99	Pt273-Pt274	86°28'28,91"	4,59
Pt274	279.883,30	7.422.351,27	Pt274-Pt275	87°10'19,56"	6,11
Pt275	279.889,40	7.422.351,57	Pt275-Pt276	87°52'25,60"	4,63
Pt276	279.894,03	7.422.351,74	Pt276-Pt277	88°34'35,75"	6,11
Pt277	279.900,14	7.422.351,90	Pt277-Pt278	89°24'4,66"	5,45
Pt278	279.905,58	7.422.351,95	Pt278-Pt279	90°13'34,18"	6,28
Pt279	279.911,87	7.422.351,93	Pt279-Pt280	91°10'31,16"	6,26
Pt280	279.918,13	7.422.351,80	Pt280-Pt281	92°07'24,70"	6,28
Pt281	279.924,40	7.422.351,57	Pt281-Pt282	92°56'40,48"	5,42
Pt282	279.929,82	7.422.351,29	Pt282-Pt283	93°45'56,52"	5,92
Pt283	279.935,72	7.422.350,90	Pt283-Pt284	94°27'33,21"	4,59
Pt284	279.940,30	7.422.350,54	Pt284-Pt285	95°09'13,19"	5,92
Pt285	279.946,19	7.422.350,01	Pt285-Pt286	95°49'2,45"	4,38
Pt286	279.950,55	7.422.349,57	Pt286-Pt287	96°28'42,61"	5,41
Pt287	279.955,93	7.422.348,96	Pt287-Pt288	97°06'31,19"	4,17
Pt288	279.960,07	7.422.348,44	Pt288-Pt289	97°44'18,22"	5,41
Pt289	279.965,42	7.422.347,71	Pt289-Pt290	98°33'18,78"	5,42
Pt290	279.970,79	7.422.346,91	Pt290-Pt291	99°22'18,79"	7,19
Pt291	279.977,88	7.422.345,74	Pt291-Pt292	100°22'36,34"	6,68
Pt292	279.984,45	7.422.344,53	Pt292-Pt293	101°22'46,23"	7,19

Rua Floriano Peixoto, 158 - Centro
Cabreúva/SP - CEP: 13315-000
Tel.: 11 - 4528-8300
juridico@cabreúva.sp.gov.br
www.cabreuva.sp.gov.br

ZR2g VÉRTICE	COORDENADAS		LADO	AZIMUTE PLANO	DISTÂNCIA (m)
	E	N			
Pt293	279.991,49	7.422.343,12	Pt293-Pt294	102°10'40,62"	5,33
Pt294	279.996,70	7.422.341,99	Pt294-Pt295	102°58'36,78"	11,79
Pt295	280.008,19	7.422.339,34	Pt295-Pt296	104°42'54,89"	4,46
Pt296	280.012,51	7.422.338,21	Pt296-Pt297	359°08'56,59"	45,42
Pt297	280.011,83	7.422.383,63	Pt297-Pt298	16°26'22,83"	96,03
Pt298	280.039,01	7.422.475,73	Pt298-Pt299	5°53'48,85"	37,37
Pt299	280.042,85	7.422.512,91	Pt299-Pt300	13°15'43,94"	45,02
Pt300	280.053,18	7.422.556,73	Pt300-Pt301	52°26'6,65"	32,87
Pt301	280.079,23	7.422.576,77	Pt301-Pt302	64°49'39,88"	26,50
Pt302	280.103,22	7.422.588,04	Pt302-Pt303	356°44'59,94"	52,44
Pt303	280.100,24	7.422.640,40	Pt303-Pt304	2°32'6,53"	37,18
Pt304	280.101,89	7.422.677,54	Pt304-Pt305	78°35'19,06"	35,73
Pt305	280.136,92	7.422.684,61	Pt305-Pt306	18°54'23,37"	32,48
Pt306	280.147,44	7.422.715,34	Pt306-Pt307	32°59'24,27"	39,43
Pt307	280.168,91	7.422.748,41	Pt307-Pt308	48°42'31,42"	20,19
Pt308	280.184,08	7.422.761,73	Pt308-Pt309	79°42'22,83"	74,26
Pt309	280.257,14	7.422.775,00	Pt309-Pt310	77°54'31,26"	153,68
Pt310	280.407,41	7.422.807,19	Pt310-Pt311	42°52'0,40"	42,19
Pt311	280.436,11	7.422.838,12	Pt311-Pt0	89°22'47,71"	66,96

PREFEITURA DE CABREÚVA

Prefeitura de Cabreúva
Gabinete
Setor Expediente

Rua Floriano Peixoto, 158 - Centro
Cabreúva/SP - CEP: 13315-000
Tel.: 11 - 4528-8300
juridico@cabreúva.sp.gov.br
www.cabreuva.sp.gov.br

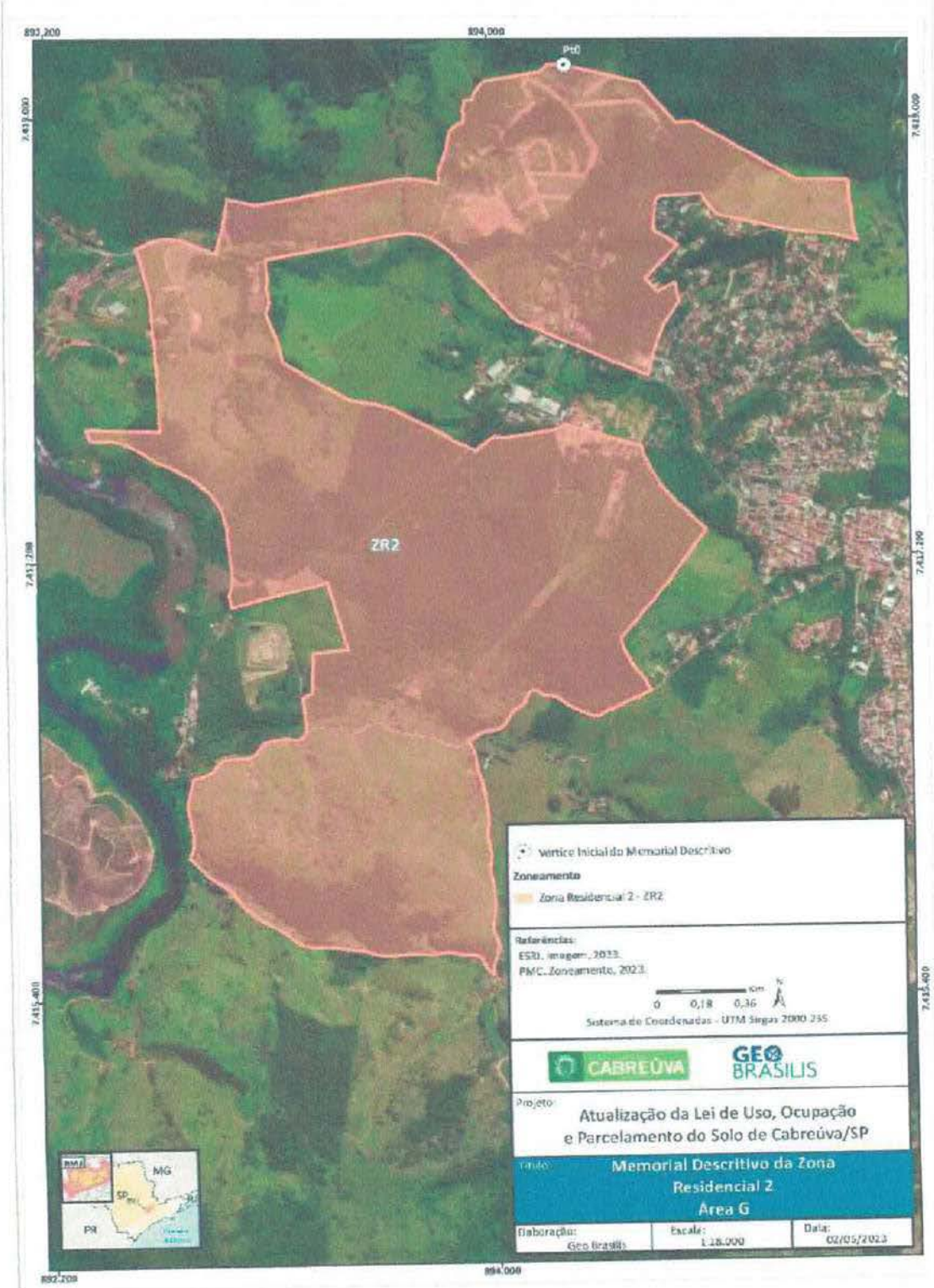

PREFEITURA DE CABREÚVA

Prefeitura de Cabreúva
Gabinete
Setor Expediente

Rua Floriano Peixoto, 158 - Centro
Cabreúva/SP - CEP: 13315-000
Tel.: 11 - 4528-8300
juridico@cabreúva.sp.gov.br
www.cabreuva.sp.gov.br

ZONA RURAL DE CONSERVAÇÃO HÍDRICA (Área A)

Área (ha): 2604,21

MEMORIAL DESCRITIVO (em sentido horário)

ZRCHa VÉRTICE	COORDENADAS		LADO	AZIMUTE PLANO	DISTÂNCIA (m)
	E	N			
Pt0	275.872,15	7.427.576,48	Pt0-Pt1	116°30'25,27"	19,96
Pt1	275.890,01	7.427.567,57	Pt1-Pt2	134°56'20,15"	24,48
Pt2	275.907,33	7.427.550,28	Pt2-Pt3	143°04'14,60"	18,55
Pt3	275.918,48	7.427.535,46	Pt3-Pt4	139°42'9,23"	21,05
Pt4	275.932,09	7.427.519,40	Pt4-Pt5	134°56'21,75"	20,98
Pt5	275.946,95	7.427.504,58	Pt5-Pt6	117°42'5,39"	26,55
Pt6	275.970,46	7.427.492,23	Pt6-Pt7	116°30'25,36"	27,65
Pt7	275.995,20	7.427.479,89	Pt7-Pt8	119°41'19,12"	19,94
Pt8	276.012,53	7.427.470,02	Pt8-Pt9	133°05'29,79"	27,12
Pt9	276.032,33	7.427.451,49	Pt9-Pt10	127°14'32,49"	32,65
Pt10	276.058,32	7.427.431,73	Pt10-Pt11	116°30'29,87"	22,12
Pt11	276.078,11	7.427.421,86	Pt11-Pt12	110°59'5,83"	17,23
Pt12	276.094,20	7.427.415,69	Pt12-Pt13	97°04'49,97"	29,92
Pt13	276.123,89	7.427.412,00	Pt13-Pt14	92°41'2,90"	26,00
Pt14	276.149,86	7.427.410,78	Pt14-Pt15	103°16'46,30"	40,36
Pt15	276.189,15	7.427.401,51	Pt15-Pt16	117°58'50,62"	96,56
Pt16	276.274,42	7.427.356,21	Pt16-Pt17	126°37'19,74"	40,35
Pt17	276.306,80	7.427.332,14	Pt17-Pt18	110°58'50,13"	53,03
Pt18	276.356,32	7.427.313,15	Pt18-Pt19	86°15'45,98"	34,04
Pt19	276.390,28	7.427.315,37	Pt19-Pt20	85°52'51,61"	18,55
Pt20	276.408,79	7.427.316,70	Pt20-Pt21	56°58'9,03"	31,52
Pt21	276.435,21	7.427.333,88	Pt21-Pt22	60°38'3,78"	121,28
Pt22	276.540,90	7.427.393,35	Pt22-Pt23	68°11'1,17"	56,93
Pt23	276.593,75	7.427.414,51	Pt23-Pt24	68°44'5,97"	76,56
Pt24	276.665,11	7.427.442,28	Pt24-Pt25	120°34'44,08"	82,93
Pt25	276.736,51	7.427.400,09	Pt25-Pt26	130°23'11,26"	59,03
Pt26	276.781,47	7.427.361,84	Pt26-Pt27	145°38'24,12"	70,32
Pt27	276.821,16	7.427.303,79	Pt27-Pt28	142°31'23,89"	108,71
Pt28	276.887,30	7.427.217,51	Pt28-Pt29	135°35'21,55"	119,93
Pt29	276.971,23	7.427.131,84	Pt29-Pt30	145°00'57,73"	95,43
Pt30	277.025,95	7.427.053,65	Pt30-Pt31	156°15'43,40"	123,75
Pt31	277.075,76	7.426.940,38	Pt31-Pt32	159°14'1,39"	64,70

Prefeitura de Cabreúva
Gabinete
Setor Expediente

Rua Floriano Peixoto, 158 - Centro
Cabreúva/SP - CEP: 13315-000
Tel.: 11 - 4528-8300
juridico@cabreúva.sp.gov.br
www.cabreuva.sp.gov.br

ZRCHa VÉRTICE	COORDENADAS		LADO	AZIMUTE PLANO	DISTÂNCIA (m)
	E	N			
Pt32	277.098,70	7.426.879,88	Pt32-Pt33	162°12'2,61"	38,74
Pt33	277.110,55	7.426.842,99	Pt33-Pt34	136°38'6,84"	52,75
Pt34	277.146,77	7.426.804,64	Pt34-Pt35	194°38'3,53"	63,86
Pt35	277.130,63	7.426.742,85	Pt35-Pt36	141°36'5,59"	40,47
Pt36	277.155,77	7.426.711,14	Pt36-Pt37	175°15'27,42"	54,05
Pt37	277.160,24	7.426.657,27	Pt37-Pt38	136°17'52,07"	131,59
Pt38	277.251,16	7.426.562,13	Pt38-Pt39	135°36'29,24"	88,76
Pt39	277.313,25	7.426.498,71	Pt39-Pt40	116°21'20,67"	108,01
Pt40	277.410,03	7.426.450,76	Pt40-Pt41	91°19'23,50"	178,26
Pt41	277.588,25	7.426.446,64	Pt41-Pt42	95°21'33,41"	157,70
Pt42	277.745,25	7.426.431,92	Pt42-Pt43	100°27'21,97"	162,91
Pt43	277.905,46	7.426.402,35	Pt43-Pt44	90°11'32,84"	257,13
Pt44	278.162,59	7.426.401,49	Pt44-Pt45	71°05'26,53"	127,60
Pt45	278.283,49	7.426.442,90	Pt45-Pt46	95°51'40,40"	123,71
Pt46	278.406,55	7.426.430,27	Pt46-Pt47	87°19'53,64"	249,53
Pt47	278.655,81	7.426.441,89	Pt47-Pt48	74°19'36,65"	280,21
Pt48	278.925,60	7.426.517,59	Pt48-Pt49	85°24'1,78"	199,96
Pt49	279.124,91	7.426.533,62	Pt49-Pt50	96°26'50,06"	269,67
Pt50	279.392,88	7.426.503,34	Pt50-Pt51	60°47'41,97"	51,96
Pt51	279.438,23	7.426.528,69	Pt51-Pt52	83°12'47,40"	144,64
Pt52	279.581,85	7.426.545,78	Pt52-Pt53	54°08'50,24"	20,98
Pt53	279.598,85	7.426.558,07	Pt53-Pt54	59°19'59,84"	59,30
Pt54	279.649,86	7.426.588,32	Pt54-Pt55	80°30'24,61"	86,22
Pt55	279.734,90	7.426.602,54	Pt55-Pt56	88°49'37,69"	95,46
Pt56	279.830,34	7.426.604,49	Pt56-Pt57	61°30'30,47"	63,41
Pt57	279.886,08	7.426.634,74	Pt57-Pt58	60°48'5,08"	81,63
Pt58	279.957,34	7.426.674,56	Pt58-Pt59	89°57'37,86"	118,12
Pt59	280.075,46	7.426.674,65	Pt59-Pt60	43°08'21,54"	41,43
Pt60	280.103,79	7.426.704,88	Pt60-Pt61	52°30'35,76"	35,71
Pt61	280.132,12	7.426.726,61	Pt61-Pt62	89°57'38,12"	41,58
Pt62	280.173,70	7.426.726,64	Pt62-Pt63	110°04'47,00"	30,19
Pt63	280.202,06	7.426.716,27	Pt63-Pt64	173°56'44,77"	18,04
Pt64	280.203,96	7.426.698,34	Pt64-Pt65	148°40'25,10"	30,93
Pt65	280.220,04	7.426.671,91	Pt65-Pt66	107°45'49,67"	55,58
Pt66	280.272,98	7.426.654,96	Pt66-Pt67	117°29'29,18"	24,51
Pt67	280.294,72	7.426.643,64	Pt67-Pt68	71°58'18,86"	39,74
Pt68	280.332,51	7.426.655,94	Pt68-Pt69	85°48'26,09"	41,12

Rua Floriano Peixoto, 158 - Centro
Cabreúva/SP - CEP: 13315-000
Tel.: 11 - 4528-8300
juridico@cabreúva.sp.gov.br
www.cabreuva.sp.gov.br

ZRCHa VÉRTICE	COORDENADAS		LADO	AZIMUTE PLANO	DISTÂNCIA (m)
	E	N			
Pt69	280.373,52	7.426.658,95	Pt69-Pt70	115°13'3,56"	37,62
Pt70	280.407,55	7.426.642,92	Pt70-Pt71	40°18'4,54"	40,88
Pt71	280.433,99	7.426.674,09	Pt71-Pt72	78°27'25,31"	68,98
Pt72	280.501,57	7.426.687,90	Pt72-Pt73	182°13'6,97"	127,39
Pt73	280.496,64	7.426.560,60	Pt73-Pt74	264°40'11,57"	191,01
Pt74	280.306,45	7.426.542,86	Pt74-Pt75	140°56'14,62"	106,32
Pt75	280.373,45	7.426.460,30	Pt75-Pt76	114°38'32,61"	187,27
Pt76	280.543,67	7.426.382,22	Pt76-Pt77	120°55'53,99"	92,71
Pt77	280.623,20	7.426.334,56	Pt77-Pt78	108°17'3,65"	179,50
Pt78	280.793,63	7.426.278,25	Pt78-Pt79	80°52'55,12"	147,20
Pt79	280.938,98	7.426.301,58	Pt79-Pt80	144°29'41,40"	420,53
Pt80	281.183,21	7.425.959,24	Pt80-Pt81	142°09'26,23"	303,47
Pt81	281.369,39	7.425.719,59	Pt81-Pt82	99°32'7,35"	143,67
Pt82	281.511,07	7.425.695,79	Pt82-Pt83	113°10'41,77"	546,25
Pt83	282.013,23	7.425.480,79	Pt83-Pt84	98°08'53,66"	572,28
Pt84	282.579,73	7.425.399,68	Pt84-Pt85	100°21'34,46"	27,82
Pt85	282.607,10	7.425.394,67	Pt85-Pt86	359°58'29,11"	27,91
Pt86	282.607,08	7.425.422,59	Pt86-Pt87	347°59'58,06"	69,53
Pt87	282.592,63	7.425.490,60	Pt87-Pt88	47°43'32,14"	90,20
Pt88	282.659,37	7.425.551,27	Pt88-Pt89	30°48'29,78"	230,85
Pt89	282.777,60	7.425.749,54	Pt89-Pt90	120°40'47,18"	8,41
Pt90	282.784,83	7.425.745,25	Pt90-Pt91	113°58'46,30"	75,66
Pt91	282.853,96	7.425.714,50	Pt91-Pt92	106°24'9,88"	84,24
Pt92	282.934,77	7.425.690,72	Pt92-Pt93	102°23'23,82"	57,26
Pt93	282.990,70	7.425.678,43	Pt93-Pt94	96°09'4,15"	57,89
Pt94	283.048,26	7.425.672,22	Pt94-Pt95	91°58'41,20"	89,29
Pt95	283.137,49	7.425.669,14	Pt95-Pt96	93°24'25,28"	45,65
Pt96	283.183,06	7.425.666,43	Pt96-Pt97	85°53'4,65"	49,40
Pt97	283.232,33	7.425.669,98	Pt97-Pt98	80°31'3,86"	61,46
Pt98	283.292,95	7.425.680,10	Pt98-Pt99	80°03'48,50"	80,89
Pt99	283.372,63	7.425.694,06	Pt99-Pt100	85°12'6,37"	18,12
Pt100	283.390,68	7.425.695,57	Pt100-Pt101	96°15'40,50"	5,83
Pt101	283.396,48	7.425.694,94	Pt101-Pt102	114°33'31,72"	7,57
Pt102	283.403,36	7.425.691,79	Pt102-Pt103	130°43'35,20"	24,89
Pt103	283.422,22	7.425.675,55	Pt103-Pt104	134°17'22,35"	12,49
Pt104	283.431,16	7.425.666,83	Pt104-Pt105	108°10'29,19"	12,75
Pt105	283.443,28	7.425.662,85	Pt105-Pt106	105°57'53,35"	16,98

Rua Floriano Peixoto, 158 - Centro
Cabreúva/SP - CEP: 13315-000
Tel.: 11 - 4528-8300
juridico@cabreúva.sp.gov.br
www.cabreuva.sp.gov.br

ZRCHa VÉRTICE	COORDENADAS		LADO	AZIMUTE PLANO	DISTÂNCIA (m)
	E	N			
Pt106	283.459,60	7.425.658,18	Pt106-Pt107	124°41'35,79"	16,96
Pt107	283.473,55	7.425.648,53	Pt107-Pt108	143°31'7,35"	16,93
Pt108	283.483,61	7.425.634,92	Pt108-Pt109	149°48'10,39"	204,11
Pt109	283.586,28	7.425.458,50	Pt109-Pt110	157°30'51,56"	85,60
Pt110	283.619,02	7.425.379,41	Pt110-Pt111	160°55'51,97"	122,52
Pt111	283.659,04	7.425.263,61	Pt111-Pt112	171°25'28,71"	112,39
Pt112	283.675,80	7.425.152,47	Pt112-Pt113	176°44'25,59"	133,82
Pt113	283.683,41	7.425.018,87	Pt113-Pt114	185°24'5,61"	117,46
Pt114	283.672,36	7.424.901,94	Pt114-Pt115	193°35'47,09"	100,80
Pt115	283.648,66	7.424.803,97	Pt115-Pt116	203°02'7,17"	154,99
Pt116	283.588,01	7.424.661,34	Pt116-Pt117	209°42'6,46"	10,14
Pt117	283.582,99	7.424.652,53	Pt117-Pt118	209°42'5,07"	55,43
Pt118	283.555,52	7.424.604,38	Pt118-Pt119	209°46'24,63"	69,31
Pt119	283.521,10	7.424.544,21	Pt119-Pt120	209°48'8,85"	59,46
Pt120	283.491,55	7.424.492,62	Pt120-Pt121	209°39'49,75"	265,61
Pt121	283.360,10	7.424.261,82	Pt121-Pt122	209°41'59,59"	187,34
Pt122	283.267,28	7.424.099,09	Pt122-Pt123	215°39'48,40"	46,85
Pt123	283.239,96	7.424.061,03	Pt123-Pt124	215°39'47,27"	64,64
Pt124	283.202,28	7.424.008,51	Pt124-Pt125	222°48'53,79"	116,44
Pt125	283.123,14	7.423.923,09	Pt125-Pt126	226°46'32,17"	81,25
Pt126	283.063,93	7.423.867,44	Pt126-Pt127	226°46'14,34"	342,78
Pt127	282.814,17	7.423.632,66	Pt127-Pt128	235°01'17,98"	62,47
Pt128	282.762,99	7.423.596,85	Pt128-Pt129	252°05'27,22"	97,74
Pt129	282.669,98	7.423.566,80	Pt129-Pt130	246°16'3,30"	188,35
Pt130	282.497,56	7.423.490,99	Pt130-Pt131	148°36'39,69"	215,29
Pt131	282.609,69	7.423.307,21	Pt131-Pt132	145°51'21,38"	303,18
Pt132	282.779,86	7.423.056,29	Pt132-Pt133	113°09'24,47"	114,36
Pt133	282.885,01	7.423.011,32	Pt133-Pt134	76°34'6,29"	63,03
Pt134	282.946,31	7.423.025,96	Pt134-Pt135	92°06'42,37"	41,06
Pt135	282.987,35	7.423.024,45	Pt135-Pt136	122°18'56,61"	40,39
Pt136	283.021,49	7.423.002,85	Pt136-Pt137	122°18'57,87"	94,90
Pt137	283.101,69	7.422.952,12	Pt137-Pt138	140°28'52,63"	20,31
Pt138	283.114,61	7.422.936,45	Pt138-Pt139	110°38'53,67"	11,54
Pt139	283.125,41	7.422.932,38	Pt139-Pt140	151°09'17,61"	39,51
Pt140	283.144,47	7.422.897,77	Pt140-Pt141	108°53'5,30"	159,74
Pt141	283.295,62	7.422.846,07	Pt141-Pt142	84°52'33,70"	83,87
Pt142	283.379,15	7.422.853,56	Pt142-Pt143	133°41'48,18"	162,10

Rua Floriano Peixoto, 158 - Centro
Cabreúva/SP - CEP: 13315-000
Tel.: 11 - 4528-8300
juridico@cabreúva.sp.gov.br
www.cabreuva.sp.gov.br

ZRCHa VÉRTICE	COORDENADAS		LADO	AZIMUTE PLANO	DISTÂNCIA (m)
	E	N			
Pt143	283.496,36	7.422.741,57	Pt143-Pt144	130°50'9,16"	352,94
Pt144	283.763,39	7.422.510,79	Pt144-Pt145	101°49'25,64"	535,39
Pt145	284.287,41	7.422.401,09	Pt145-Pt146	17°39'16,67"	246,32
Pt146	284.362,12	7.422.635,80	Pt146-Pt147	338°18'47,14"	109,72
Pt147	284.321,57	7.422.737,75	Pt147-Pt148	349°52'49,98"	121,03
Pt148	284.300,31	7.422.856,90	Pt148-Pt149	353°48'43,72"	73,25
Pt149	284.292,41	7.422.929,73	Pt149-Pt150	1°49'45,54"	147,09
Pt150	284.297,11	7.423.076,74	Pt150-Pt151	281°11'15,31"	182,69
Pt151	284.117,88	7.423.112,19	Pt151-Pt152	58°49'52,10"	31,39
Pt152	284.144,74	7.423.128,43	Pt152-Pt153	53°56'5,27"	62,76
Pt153	284.195,47	7.423.165,38	Pt153-Pt154	36°28'53,15"	60,81
Pt154	284.231,63	7.423.214,27	Pt154-Pt155	30°35'7,54"	19,20
Pt155	284.241,40	7.423.230,80	Pt155-Pt156	341°05'50,70"	64,60
Pt156	284.220,47	7.423.291,92	Pt156-Pt157	85°38'46,49"	114,36
Pt157	284.334,49	7.423.300,60	Pt157-Pt158	85°38'48,22"	139,68
Pt158	284.473,78	7.423.311,20	Pt158-Pt159	347°56'42,60"	158,86
Pt159	284.440,60	7.423.466,56	Pt159-Pt160	18°43'37,33"	230,85
Pt160	284.514,71	7.423.685,19	Pt160-Pt161	101°57'51,63"	443,84
Pt161	284.948,91	7.423.593,18	Pt161-Pt162	113°12'11,09"	336,38
Pt162	285.258,08	7.423.460,65	Pt162-Pt163	71°40'37,58"	80,02
Pt163	285.334,05	7.423.485,81	Pt163-Pt164	128°06'7,91"	39,93
Pt164	285.365,47	7.423.461,17	Pt164-Pt165	128°06'8,87"	73,73
Pt165	285.423,49	7.423.415,67	Pt165-Pt166	128°06'10,62"	155,53
Pt166	285.545,87	7.423.319,70	Pt166-Pt167	164°05'55,58"	319,50
Pt167	285.633,41	7.423.012,42	Pt167-Pt168	165°15'26,22"	214,33
Pt168	285.687,95	7.422.805,15	Pt168-Pt169	165°15'27,52"	259,73
Pt169	285.754,04	7.422.553,97	Pt169-Pt170	137°15'26,61"	199,56
Pt170	285.889,49	7.422.407,41	Pt170-Pt171	123°50'32,45"	338,27
Pt171	286.170,45	7.422.219,02	Pt171-Pt172	139°47'5,36"	127,87
Pt172	286.253,01	7.422.121,38	Pt172-Pt173	83°54'11,35"	54,08
Pt173	286.306,79	7.422.127,12	Pt173-Pt174	345°18'54,26"	43,36
Pt174	286.295,80	7.422.169,06	Pt174-Pt175	19°09'4,67"	38,32
Pt175	286.308,37	7.422.205,26	Pt175-Pt176	43°06'22,71"	34,54
Pt176	286.331,97	7.422.230,47	Pt176-Pt177	84°54'13,00"	28,74
Pt177	286.360,60	7.422.233,03	Pt177-Pt178	83°35'29,74"	35,75
Pt178	286.396,13	7.422.237,02	Pt178-Pt179	121°23'43,86"	52,42
Pt179	286.440,87	7.422.209,71	Pt179-Pt180	118°12'6,87"	50,44

Rua Floriano Peixoto, 158 - Centro
Cabreúva/SP - CEP: 13315-000
Tel.: 11 - 4528-8300
juridico@cabreúva.sp.gov.br
www.cabreuva.sp.gov.br

ZRCHa VÉRTICE	COORDENADAS		LADO	AZIMUTE PLANO	DISTÂNCIA (m)
	E	N			
Pt180	286.485,33	7.422.185,87	Pt180-Pt181	151°30'28,74"	89,40
Pt181	286.527,97	7.422.107,30	Pt181-Pt182	60°44'50,72"	64,06
Pt182	286.583,86	7.422.138,60	Pt182-Pt183	66°44'10,34"	103,72
Pt183	286.679,15	7.422.179,57	Pt183-Pt184	63°40'11,06"	8,08
Pt184	286.686,38	7.422.183,15	Pt184-Pt185	157°42'18,53"	46,18
Pt185	286.703,90	7.422.140,43	Pt185-Pt186	78°17'28,37"	127,39
Pt186	286.828,64	7.422.166,28	Pt186-Pt187	337°14'37,53"	87,94
Pt187	286.794,62	7.422.247,37	Pt187-Pt188	259°33'40,76"	36,01
Pt188	286.759,21	7.422.240,85	Pt188-Pt189	299°18'40,29"	77,07
Pt189	286.692,01	7.422.278,58	Pt189-Pt190	261°21'39,45"	34,61
Pt190	286.657,79	7.422.273,38	Pt190-Pt191	337°22'28,17"	71,21
Pt191	286.630,39	7.422.339,11	Pt191-Pt192	59°01'19,45"	23,43
Pt192	286.650,48	7.422.351,17	Pt192-Pt193	76°55'10,41"	78,13
Pt193	286.726,58	7.422.368,85	Pt193-Pt194	149°27'27,47"	92,71
Pt194	286.773,69	7.422.289,01	Pt194-Pt195	73°56'40,51"	42,76
Pt195	286.814,79	7.422.300,83	Pt195-Pt196	65°50'7,49"	75,62
Pt196	286.883,78	7.422.331,79	Pt196-Pt197	351°43'13,54"	64,74
Pt197	286.874,46	7.422.395,86	Pt197-Pt198	350°37'26,49"	46,53
Pt198	286.866,88	7.422.441,76	Pt198-Pt199	60°02'7,01"	160,40
Pt199	287.005,83	7.422.521,87	Pt199-Pt200	70°35'11,58"	53,70
Pt200	287.056,48	7.422.539,72	Pt200-Pt201	79°30'34,79"	35,84
Pt201	287.091,73	7.422.546,25	Pt201-Pt202	340°54'10,53"	91,41
Pt202	287.061,82	7.422.632,63	Pt202-Pt203	111°58'59,81"	32,43
Pt203	287.091,89	7.422.620,49	Pt203-Pt204	123°27'52,24"	54,13
Pt204	287.137,05	7.422.590,64	Pt204-Pt205	111°16'20,29"	42,67
Pt205	287.176,81	7.422.575,16	Pt205-Pt206	77°01'25,74"	17,66
Pt206	287.194,02	7.422.579,12	Pt206-Pt207	64°45'34,85"	18,23
Pt207	287.210,51	7.422.586,90	Pt207-Pt208	55°47'37,83"	22,12
Pt208	287.228,80	7.422.599,34	Pt208-Pt209	56°25'30,64"	21,97
Pt209	287.247,10	7.422.611,48	Pt209-Pt210	40°43'37,12"	28,66
Pt210	287.265,80	7.422.633,20	Pt210-Pt211	37°00'58,14"	32,30
Pt211	287.285,25	7.422.658,99	Pt211-Pt212	38°04'56,72"	35,38
Pt212	287.307,07	7.422.686,84	Pt212-Pt213	39°58'36,21"	23,36
Pt213	287.322,08	7.422.704,74	Pt213-Pt214	51°47'30,20"	22,91
Pt214	287.340,08	7.422.718,91	Pt214-Pt215	69°20'7,49"	16,22
Pt215	287.355,26	7.422.724,64	Pt215-Pt216	67°11'17,06"	36,38
Pt216	287.388,60	7.422.738,74	Pt216-Pt217	73°56'8,65"	40,79

Rua Floriano Peixoto, 158 - Centro
Cabreúva/SP - CEP: 13315-000
Tel.: 11 - 4528-8300
juridico@cabreúva.sp.gov.br
www.cabreuva.sp.gov.br

ZRCHa VÉRTICE	COORDENADAS		LADO	AZIMUTE PLANO	DISTÂNCIA (m)
	E	N			
Pt217	287.428,00	7.422.750,03	Pt217-Pt218	78°30'55,59"	31,33
Pt218	287.458,70	7.422.756,27	Pt218-Pt219	79°48'38,90"	28,49
Pt219	287.486,74	7.422.761,31	Pt219-Pt220	64°57'18,92"	22,61
Pt220	287.507,22	7.422.770,88	Pt220-Pt221	66°52'23,74"	13,27
Pt221	287.519,42	7.422.776,09	Pt221-Pt222	57°32'51,56"	22,59
Pt222	287.538,49	7.422.788,21	Pt222-Pt223	91°22'55,64"	23,58
Pt223	287.562,06	7.422.787,64	Pt223-Pt224	87°52'55,60"	36,23
Pt224	287.598,27	7.422.788,98	Pt224-Pt225	100°06'40,22"	199,82
Pt225	287.794,98	7.422.753,90	Pt225-Pt226	89°18'0,03"	147,16
Pt226	287.942,13	7.422.755,69	Pt226-Pt227	199°06'47.51"	389,04
Pt227	287.814,74	7.422.388,10	Pt227-Pt228	315°35'50.71"	251,91
Pt228	287.638,49	7.422.568,07	Pt228-Pt229	241°25'40.55"	547,97
Pt229	287.157,25	7.422.306,00	Pt229-Pt230	168°08'9.39"	501,95
Pt230	287.260,44	7.421.814,77	Pt230-Pt231	116°22'16.66"	613,62
Pt231	287.810,20	7.421.542,21	Pt231-Pt232	101°09'32.52"	501,75
Pt232	288.302,47	7.421.445,10	Pt232-Pt233	176°25'28.35"	388,56
Pt233	288.326,70	7.421.057,30	Pt233-Pt234	83°43'29.55"	405,67
Pt234	288.729,94	7.421.101,64	Pt234-Pt235	126°13'39.90"	192,14
Pt235	288.728,87	7.421.004,30	Pt235-Pt236	275°55'56.46"	156,90
Pt236	288.728,87	7.421.004,30	Pt236-Pt237	277°05'21,98"	599,58
Pt237	288.133,87	7.421.078,30	Pt237-Pt238	279°53'12,36"	1.286,83
Pt238	286.866,15	7.421.299,25	Pt238-Pt239	279°52'45,81"	0,29
Pt239	286.865,86	7.421.299,30	Pt239-Pt240	180°29'14,28"	1.646,06
Pt240	286.851,86	7.419.653,30	Pt240-Pt241	180°35'53,97"	65,50
Pt241	286.851,18	7.419.587,80	Pt241-Pt242	180°35'54,09"	317,52
Pt242	286.847,86	7.419.270,30	Pt242-Pt243	177°36'50,55"	336,29
Pt243	286.861,86	7.418.934,30	Pt243-Pt244	160°12'56,51"	147,72
Pt244	286.911,86	7.418.795,30	Pt244-Pt245	143°07'48,32"	155,00
Pt245	287.004,86	7.418.671,30	Pt245-Pt246	157°40'16,84"	60,54
Pt246	287.027,86	7.418.615,30	Pt246-Pt247	231°57'10,65"	29,21
Pt247	287.004,86	7.418.597,30	Pt247-Pt248	249°36'49,69"	157,89
Pt248	286.856,86	7.418.542,30	Pt248-Pt249	243°26'5,76"	154,29
Pt249	286.718,86	7.418.473,30	Pt249-Pt250	250°32'9,16"	264,09
Pt250	286.469,86	7.418.385,30	Pt250-Pt251	250°25'15,75"	205,91
Pt251	286.275,86	7.418.316,30	Pt251-Pt252	237°31'43,65"	104,31
Pt252	286.187,86	7.418.260,30	Pt252-Pt253	235°48'15,76"	188,61
Pt253	286.031,86	7.418.154,30	Pt253-Pt254	245°53'20,32"	156,67

Rua Floriano Peixoto, 158 - Centro
Cabreúva/SP - CEP: 13315-000
Tel.: 11 - 4528-8300
juridico@cabreúva.sp.gov.br
www.cabreuva.sp.gov.br

ZRCHa VÉRTICE	COORDENADAS		LADO	AZIMUTE PLANO	DISTÂNCIA (m)
	E	N			
Pt254	285.888,86	7.418.090,30	Pt254-Pt255	274°29'4,58"	51,16
Pt255	285.837,86	7.418.094,30	Pt255-Pt256	296°33'54,07"	82,73
Pt256	285.763,86	7.418.131,30	Pt256-Pt257	270°00'0,00"	64,00
Pt257	285.699,86	7.418.131,30	Pt257-Pt258	270°00'0,00"	74,00
Pt258	285.625,86	7.418.131,30	Pt258-Pt259	230°15'44,45"	107,94
Pt259	285.542,86	7.418.062,30	Pt259-Pt260	242°26'49,81"	129,71
Pt260	285.427,86	7.418.002,30	Pt260-Pt261	252°34'55,42"	106,90
Pt261	285.325,86	7.417.970,30	Pt261-Pt262	223°33'38,46"	140,76
Pt262	285.228,86	7.417.868,30	Pt262-Pt263	239°30'51,31"	143,89
Pt263	285.104,86	7.417.795,30	Pt263-Pt264	239°55'53,02"	175,64
Pt264	284.952,86	7.417.707,30	Pt264-Pt265	218°03'41,62"	134,63
Pt265	284.869,86	7.417.601,30	Pt265-Pt266	192°53'37,42"	85,15
Pt266	284.850,86	7.417.518,30	Pt266-Pt267	180°00'0,00"	83,00
Pt267	284.850,86	7.417.435,30	Pt267-Pt268	235°10'32,05"	56,04
Pt268	284.804,86	7.417.403,30	Pt268-Pt269	274°29'4,58"	51,16
Pt269	284.753,86	7.417.407,30	Pt269-Pt270	266°32'5,33"	66,76
Pt270	284.689,86	7.417.426,30	Pt270-Pt271	288°52'28,29"	370,95
Pt271	284.338,86	7.417.546,30	Pt271-Pt272	288°58'36,22"	267,54
Pt272	284.085,86	7.417.633,30	Pt272-Pt273	289°27'9,95"	249,23
Pt273	283.850,86	7.417.716,30	Pt273-Pt274	300°31'17,63"	155,55
Pt274	283.716,86	7.417.795,30	Pt274-Pt275	304°28'19,83"	162,54
Pt275	283.582,86	7.417.887,30	Pt275-Pt276	297°25'24,14"	119,42
Pt276	283.476,86	7.417.942,30	Pt276-Pt277	308°17'24,47"	193,66
Pt277	283.324,86	7.418.062,30	Pt277-Pt278	294°47'23,00"	274,27
Pt278	283.075,86	7.418.177,30	Pt278-Pt279	305°57'37,67"	126,02
Pt279	282.973,86	7.418.251,30	Pt279-Pt280	316°38'11,67"	99,04
Pt280	282.905,86	7.418.323,30	Pt280-Pt281	291°19'4,48"	44,01
Pt281	282.864,86	7.418.339,30	Pt281-Pt282	270°00'0,00"	44,00
Pt282	282.820,86	7.418.339,30	Pt282-Pt283	258°06'40,90"	58,25
Pt283	282.763,86	7.418.327,30	Pt283-Pt284	254°03'16,27"	65,52
Pt284	282.700,86	7.418.309,30	Pt284-Pt285	246°08'23,52"	56,86
Pt285	282.648,86	7.418.286,30	Pt285-Pt286	242°51'53,40"	89,89
Pt286	282.568,86	7.418.245,30	Pt286-Pt287	245°05'42,95"	5,74
Pt287	282.563,65	7.418.242,88	Pt287-Pt288	245°05'42,81"	25,13
Pt288	282.540,86	7.418.232,30	Pt288-Pt289	228°35'48,04"	123,99
Pt289	282.447,86	7.418.150,30	Pt289-Pt290	232°11'36,66"	73,41
Pt290	282.389,86	7.418.105,30	Pt290-Pt291	239°20'57,03"	31,38

Rua Floriano Peixoto, 158 - Centro
Cabreúva/SP - CEP: 13315-000
Tel.: 11 - 4528-8300
juridico@cabreúva.sp.gov.br
www.cabreuva.sp.gov.br

ZRCHa VÉRTICE	COORDENADAS		LADO	AZIMUTE PLANO	DISTÂNCIA (m)
	E	N			
Pt291	282.362,86	7.418.089,30	Pt291-Pt292	252°53'50,21"	40,71
Pt292	282.323,94	7.418.077,32	Pt292-Pt293	252°54'40,62"	0,09
Pt293	282.323,86	7.418.077,30	Pt293-Pt294	1°35'54,25"	0,20
Pt294	282.323,86	7.418.077,49	Pt294-Pt295	1°35'28,18"	23,53
Pt295	282.324,52	7.418.101,01	Pt295-Pt296	1°35'27,95"	48,30
Pt296	282.325,86	7.418.149,30	Pt296-Pt297	0°00'0,00"	58,00
Pt297	282.325,86	7.418.207,30	Pt297-Pt298	0°00'0,00"	16,70
Pt298	282.325,86	7.418.223,99	Pt298-Pt299	0°00'0,00"	35,30
Pt299	282.325,86	7.418.259,30	Pt299-Pt300	354°58'15,19"	125,48
Pt300	282.314,86	7.418.384,30	Pt300-Pt301	346°43'25,02"	91,44
Pt301	282.293,86	7.418.473,30	Pt301-Pt302	347°50'41,97"	66,49
Pt302	282.279,86	7.418.538,30	Pt302-Pt303	358°24'31,90"	72,03
Pt303	282.277,86	7.418.610,30	Pt303-Pt304	9°21'59,40"	98,31
Pt304	282.293,86	7.418.707,30	Pt304-Pt305	31°16'39,70"	125,20
Pt305	282.358,86	7.418.814,30	Pt305-Pt306	48°33'6,09"	102,73
Pt306	282.435,86	7.418.882,30	Pt306-Pt307	50°14'22,32"	162,61
Pt307	282.560,86	7.418.986,30	Pt307-Pt308	45°58'54,74"	49,77
Pt308	282.596,65	7.419.020,88	Pt308-Pt309	150°06'56,71"	106,04
Pt309	282.649,48	7.418.928,94	Pt309-Pt310	65°44'56,35"	34,49
Pt310	282.680,93	7.418.943,11	Pt310-Pt311	74°47'19,82"	32,67
Pt311	282.712,45	7.418.951,68	Pt311-Pt312	87°41'30,67"	45,44
Pt312	282.757,86	7.418.953,51	Pt312-Pt313	87°01'16,18"	93,26
Pt313	282.850,99	7.418.958,36	Pt313-Pt314	99°44'47,32"	29,42
Pt314	282.879,98	7.418.953,38	Pt314-Pt315	117°42'35,07"	25,86
Pt315	282.902,88	7.418.941,35	Pt315-Pt316	133°59'23,98"	32,04
Pt316	282.925,93	7.418.919,10	Pt316-Pt317	134°45'39,24"	31,35
Pt317	282.948,19	7.418.897,03	Pt317-Pt318	118°16'48,24"	18,23
Pt318	282.964,25	7.418.888,39	Pt318-Pt319	94°50'36,52"	17,56
Pt319	282.981,74	7.418.886,91	Pt319-Pt320	205°36'10,94"	468,78
Pt320	282.779,16	7.418.464,15	Pt320-Pt321	117°47'59,91"	258,94
Pt321	283.008,22	7.418.343,39	Pt321-Pt322	6°40'28,17"	90,66
Pt322	283.018,76	7.418.433,43	Pt322-Pt323	35°36'54,30"	26,61
Pt323	283.034,25	7.418.455,06	Pt323-Pt324	82°46'4,03"	86,50
Pt324	283.120,06	7.418.465,95	Pt324-Pt325	82°21'18,27"	151,88
Pt325	283.270,59	7.418.486,15	Pt325-Pt326	29°14'40,72"	57,40
Pt326	283.298,63	7.418.536,23	Pt326-Pt327	58°12'2,78"	154,08
Pt327	283.429,58	7.418.617,42	Pt327-Pt328	39°15'10,01"	152,68

Rua Floriano Peixoto, 158 - Centro
Cabreúva/SP - CEP: 13315-000
Tel.: 11 - 4528-8300
juridico@cabreúva.sp.gov.br
www.cabreuva.sp.gov.br

ZRCHa VÉRTICE	COORDENADAS		LADO	AZIMUTE PLANO	DISTÂNCIA (m)
	E	N			
Pt328	283.526,19	7.418.735,65	Pt328-Pt329	137°52'19,17"	189,25
Pt329	283.653,14	7.418.595,29	Pt329-Pt330	153°57'41,61"	93,26
Pt330	283.694,08	7.418.511,50	Pt330-Pt331	113°57'50,04"	195,50
Pt331	283.872,72	7.418.432,09	Pt331-Pt332	189°06'42,92"	189,40
Pt332	283.842,73	7.418.245,08	Pt332-Pt333	191°05'7,14"	122,67
Pt333	283.819,14	7.418.124,70	Pt333-Pt334	140°27'27,14"	189,42
Pt334	283.939,74	7.417.978,63	Pt334-Pt335	195°30'2,64"	40,16
Pt335	283.929,00	7.417.939,93	Pt335-Pt336	187°26'33,60"	50,07
Pt336	283.922,52	7.417.890,28	Pt336-Pt337	108°55'50,02"	173,60
Pt337	284.086,73	7.417.833,96	Pt337-Pt338	108°55'49,94"	204,62
Pt338	284.280,29	7.417.767,58	Pt338-Pt339	52°09'47,58"	66,88
Pt339	284.333,10	7.417.808,61	Pt339-Pt340	52°09'47,39"	134,07
Pt340	284.438,99	7.417.890,85	Pt340-Pt341	8°31'30,10"	27,30
Pt341	284.443,04	7.417.917,85	Pt341-Pt342	157°52'34,17"	36,41
Pt342	284.456,75	7.417.884,12	Pt342-Pt343	134°19'25,20"	17,86
Pt343	284.469,52	7.417.871,64	Pt343-Pt344	133°31'51,70"	19,50
Pt344	284.483,66	7.417.858,21	Pt344-Pt345	103°11'45,91"	36,16
Pt345	284.518,86	7.417.849,95	Pt345-Pt346	95°30'9,94"	35,29
Pt346	284.553,99	7.417.846,57	Pt346-Pt347	80°06'59,39"	46,45
Pt347	284.599,75	7.417.854,54	Pt347-Pt348	57°41'41,82"	36,38
Pt348	284.630,50	7.417.873,99	Pt348-Pt349	77°22'25,66"	38,13
Pt349	284.667,71	7.417.882,32	Pt349-Pt350	82°34'6,78"	46,63
Pt350	284.713,95	7.417.888,35	Pt350-Pt351	6°19'46,43"	88,35
Pt351	284.723,69	7.417.976,16	Pt351-Pt352	91°14'0,34"	6,75
Pt352	284.730,44	7.417.976,02	Pt352-Pt353	97°29'7,30"	31,13
Pt353	284.761,31	7.417.971,96	Pt353-Pt354	37°39'29,43"	2,80
Pt354	284.763,02	7.417.974,18	Pt354-Pt355	16°16'26,65"	4,78
Pt355	284.764,36	7.417.978,76	Pt355-Pt356	3°37'44,15"	4,34
Pt356	284.764,63	7.417.983,09	Pt356-Pt357	345°53'36,53"	11,51
Pt357	284.761,82	7.417.994,25	Pt357-Pt358	354°53'31,54"	21,12
Pt358	284.759,94	7.418.015,29	Pt358-Pt359	2°29'23,50"	19,39
Pt359	284.760,79	7.418.034,66	Pt359-Pt360	12°50'42,53"	16,16
Pt360	284.764,38	7.418.050,42	Pt360-Pt361	16°47'46,54"	19,67
Pt361	284.770,07	7.418.069,26	Pt361-Pt362	22°32'32,31"	37,40
Pt362	284.784,40	7.418.103,80	Pt362-Pt363	29°48'0,85"	26,04
Pt363	284.797,34	7.418.126,40	Pt363-Pt364	25°36'15,88"	21,21
Pt364	284.806,51	7.418.145,53	Pt364-Pt365	17°43'40,96"	39,56

Rua Floriano Peixoto, 158 - Centro
Cabreúva/SP - CEP: 13315-000
Tel.: 11 - 4528-8300
juridico@cabreúva.sp.gov.br
www.cabreuva.sp.gov.br

ZRCHa VÉRTICE	COORDENADAS		LADO	AZIMUTE PLANO	DISTÂNCIA (m)
	E	N			
Pt365	284.818,56	7.418.183,20	Pt365-Pt366	66°08'24,82"	45,44
Pt366	284.860,12	7.418.201,59	Pt366-Pt367	51°40'34,33"	13,60
Pt367	284.870,79	7.418.210,02	Pt367-Pt368	25°39'24,08"	17,14
Pt368	284.878,21	7.418.225,47	Pt368-Pt369	25°23'11,54"	8,14
Pt369	284.881,70	7.418.232,83	Pt369-Pt370	31°29'21,91"	15,56
Pt370	284.889,83	7.418.246,10	Pt370-Pt371	30°11'8,83"	12,22
Pt371	284.895,97	7.418.256,66	Pt371-Pt372	27°21'0,15"	22,38
Pt372	284.906,25	7.418.276,53	Pt372-Pt373	15°21'2,53"	17,75
Pt373	284.910,95	7.418.293,65	Pt373-Pt374	1°20'50,61"	23,64
Pt374	284.911,51	7.418.317,28	Pt374-Pt375	5°56'42,08"	24,77
Pt375	284.914,07	7.418.341,91	Pt375-Pt376	11°43'1,24"	13,97
Pt376	284.916,91	7.418.355,59	Pt376-Pt377	23°08'16,10"	10,79
Pt377	284.921,15	7.418.365,52	Pt377-Pt378	31°45'28,79"	9,39
Pt378	284.926,09	7.418.373,50	Pt378-Pt379	44°51'32,70"	11,16
Pt379	284.933,96	7.418.381,41	Pt379-Pt380	31°10'57,47"	27,57
Pt380	284.948,24	7.418.405,00	Pt380-Pt381	18°47'31,60"	26,11
Pt381	284.956,65	7.418.429,71	Pt381-Pt382	7°50'55,62"	31,28
Pt382	284.960,92	7.418.460,71	Pt382-Pt383	6°31'59,55"	24,55
Pt383	284.963,71	7.418.485,10	Pt383-Pt384	359°10'0,91"	25,32
Pt384	284.963,34	7.418.510,42	Pt384-Pt385	359°10'0,42"	40,42
Pt385	284.962,76	7.418.550,84	Pt385-Pt386	358°29'49,70"	38,48
Pt386	284.961,75	7.418.589,30	Pt386-Pt387	1°41'5,73"	30,71
Pt387	284.962,65	7.418.620,00	Pt387-Pt388	23°08'18,77"	28,78
Pt388	284.973,96	7.418.646,46	Pt388-Pt389	12°42'42,24"	34,56
Pt389	284.981,57	7.418.680,18	Pt389-Pt390	351°46'3,45"	31,43
Pt390	284.977,07	7.418.711,29	Pt390-Pt391	340°09'57,39"	30,39
Pt391	284.966,75	7.418.739,67	Pt391-Pt392	355°00'8,15"	63,90
Pt392	284.961,19	7.418.803,53	Pt392-Pt393	342°58'24,37"	20,61
Pt393	284.955,15	7.418.823,24	Pt393-Pt394	250°03'18,40"	12,17
Pt394	284.943,71	7.418.819,09	Pt394-Pt395	270°10'3,24"	14,26
Pt395	284.929,46	7.418.819,13	Pt395-Pt396	289°00'50,01"	8,80
Pt396	284.921,14	7.418.822,00	Pt396-Pt397	323°23'1,67"	12,58
Pt397	284.913,63	7.418.832,10	Pt397-Pt398	346°58'15,68"	11,97
Pt398	284.910,93	7.418.843,76	Pt398-Pt399	334°11'8,43"	30,49
Pt399	284.897,65	7.418.871,21	Pt399-Pt400	343°43'31,22"	57,86
Pt400	284.881,44	7.418.926,75	Pt400-Pt401	342°15'12,44"	21,34
Pt401	284.874,93	7.418.947,08	Pt401-Pt402	336°04'52,89"	17,59

Rua Floriano Peixoto, 158 - Centro
Cabreúva/SP - CEP: 13315-000
Tel.: 11 - 4528-8300
juridico@cabreúva.sp.gov.br
www.cabreuva.sp.gov.br

ZRCHa VÉRTICE	COORDENADAS		LADO	AZIMUTE PLANO	DISTÂNCIA (m)
	E	N			
Pt402	284.867,80	7.418.963,16	Pt402-Pt403	330°02'11,92"	33,07
Pt403	284.851,29	7.418.991,81	Pt403-Pt404	323°40'56,77"	17,43
Pt404	284.840,96	7.419.005,85	Pt404-Pt405	317°18'29,78"	44,80
Pt405	284.810,59	7.419.038,78	Pt405-Pt406	310°31'25,20"	42,58
Pt406	284.778,22	7.419.066,44	Pt406-Pt407	308°14'49,89"	18,96
Pt407	284.763,33	7.419.078,18	Pt407-Pt408	306°53'12,16"	14,24
Pt408	284.751,94	7.419.086,73	Pt408-Pt409	320°33'5,65"	11,79
Pt409	284.744,45	7.419.095,83	Pt409-Pt410	342°34'36,33"	8,05
Pt410	284.742,04	7.419.103,52	Pt410-Pt411	21°48'20,65"	8,36
Pt411	284.745,14	7.419.111,28	Pt411-Pt412	59°51'13,23"	7,12
Pt412	284.751,30	7.419.114,86	Pt412-Pt413	87°33'18,41"	17,71
Pt413	284.769,00	7.419.115,62	Pt413-Pt414	85°05'43,38"	49,10
Pt414	284.817,92	7.419.119,81	Pt414-Pt415	81°15'46,77"	36,22
Pt415	284.853,71	7.419.125,31	Pt415-Pt416	75°10'35,01"	13,39
Pt416	284.866,66	7.419.128,74	Pt416-Pt417	60°58'59,28"	12,65
Pt417	284.877,72	7.419.134,88	Pt417-Pt418	47°37'36,83"	10,14
Pt418	284.885,21	7.419.141,71	Pt418-Pt419	30°55'52,03"	12,89
Pt419	284.891,83	7.419.152,76	Pt419-Pt420	2°23'3,41"	28,68
Pt420	284.893,03	7.419.181,42	Pt420-Pt421	352°29'23,30"	17,80
Pt421	284.890,70	7.419.199,06	Pt421-Pt422	21°02'36,88"	12,34
Pt422	284.895,13	7.419.210,58	Pt422-Pt423	52°33'0,95"	14,61
Pt423	284.906,73	7.419.219,47	Pt423-Pt424	58°53'34,74"	64,70
Pt424	284.962,13	7.419.252,89	Pt424-Pt425	39°52'50,66"	57,81
Pt425	284.999,20	7.419.297,26	Pt425-Pt426	26°54'24,36"	32,16
Pt426	285.013,75	7.419.325,94	Pt426-Pt427	306°17'57,37"	25,38
Pt427	284.993,30	7.419.340,96	Pt427-Pt428	307°05'19,01"	9,50
Pt428	284.985,72	7.419.346,69	Pt428-Pt429	308°40'2,15"	9,48
Pt429	284.978,32	7.419.352,62	Pt429-Pt430	309°27'24,71"	111,12
Pt430	284.892,53	7.419.423,23	Pt430-Pt431	330°07'0,99"	77,01
Pt431	284.854,16	7.419.490,00	Pt431-Pt432	329°38'56,70"	3,68
Pt432	284.852,30	7.419.493,18	Pt432-Pt433	329°10'59,68"	2,88
Pt433	284.850,82	7.419.495,65	Pt433-Pt434	328°16'3,84"	7,17
Pt434	284.847,05	7.419.501,75	Pt434-Pt435	327°21'7,24"	2,88
Pt435	284.845,50	7.419.504,18	Pt435-Pt436	326°26'7,58"	7,13
Pt436	284.841,56	7.419.510,12	Pt436-Pt437	325°31'9,99"	2,88
Pt437	284.839,92	7.419.512,49	Pt437-Pt438	324°36'6,43"	7,08
Pt438	284.835,82	7.419.518,27	Pt438-Pt439	323°41'2,70"	0,78

Rua Floriano Peixoto, 158 - Centro
Cabreúva/SP - CEP: 13315-000
Tel.: 11 - 4528-8300
juridico@cabreúva.sp.gov.br
www.cabreuva.sp.gov.br

ZRCHa VÉRTICE	COORDENADAS		LADO	AZIMUTE PLANO	DISTÂNCIA (m)
	E	N			
Pt439	284.835,36	7.419.518,90	Pt439-Pt440	328°37'28,24"	1,10
Pt440	284.834,78	7.419.519,84	Pt440-Pt441	327°48'2,78"	6,42
Pt441	284.831,36	7.419.525,28	Pt441-Pt442	326°58'39,69"	3,54
Pt442	284.829,43	7.419.528,24	Pt442-Pt443	326°09'25,23"	6,39
Pt443	284.825,87	7.419.533,55	Pt443-Pt444	325°20'0,23"	3,54
Pt444	284.823,86	7.419.536,46	Pt444-Pt445	324°30'49,53"	6,33
Pt445	284.820,18	7.419.541,62	Pt445-Pt446	323°41'35,48"	3,54
Pt446	284.818,08	7.419.544,47	Pt446-Pt447	322°52'18,18"	6,30
Pt447	284.814,28	7.419.549,50	Pt447-Pt448	322°02'50,10"	3,54
Pt448	284.812,10	7.419.552,29	Pt448-Pt449	321°57'44,72"	0,70
Pt449	284.811,67	7.419.552,85	Pt449-Pt450	321°51'49,68"	3,85
Pt450	284.809,29	7.419.555,87	Pt450-Pt451	323°08'33,46"	3,84
Pt451	284.806,99	7.419.558,95	Pt451-Pt452	323°01'17,23"	0,91
Pt452	284.806,44	7.419.559,67	Pt452-Pt453	322°54'20,64"	2,65
Pt453	284.804,84	7.419.561,78	Pt453-Pt454	322°01'42,64"	6,71
Pt454	284.800,71	7.419.567,08	Pt454-Pt455	321°08'53,24"	2,65
Pt455	284.799,05	7.419.569,14	Pt455-Pt456	320°16'23,84"	6,65
Pt456	284.794,80	7.419.574,26	Pt456-Pt457	319°23'43,52"	2,65
Pt457	284.793,08	7.419.576,27	Pt457-Pt458	318°31'6,19"	6,61
Pt458	284.788,70	7.419.581,22	Pt458-Pt459	317°38'20,14"	2,65
Pt459	284.786,91	7.419.583,18	Pt459-Pt460	316°45'49,70"	6,56
Pt460	284.782,42	7.419.587,96	Pt460-Pt461	315°53'5,75"	2,65
Pt461	284.780,57	7.419.589,86	Pt461-Pt462	315°02'11,85"	6,31
Pt462	284.776,12	7.419.594,32	Pt462-Pt463	314°11'6,12"	4,53
Pt463	284.772,87	7.419.597,48	Pt463-Pt464	313°21'58,10"	6,05
Pt464	284.768,47	7.419.601,63	Pt464-Pt465	312°32'43,79"	4,53
Pt465	284.765,13	7.419.604,70	Pt465-Pt466	311°43'31,69"	6,00
Pt466	284.760,65	7.419.608,69	Pt466-Pt467	310°54'17,36"	4,53
Pt467	284.757,23	7.419.611,66	Pt467-Pt468	310°02'47,42"	6,25
Pt468	284.752,44	7.419.615,68	Pt468-Pt469	309°10'59,99"	2,40
Pt469	284.750,58	7.419.617,20	Pt469-Pt470	308°17'25,64"	6,47
Pt470	284.745,51	7.419.621,20	Pt470-Pt471	307°23'37,08"	2,40
Pt471	284.743,60	7.419.622,66	Pt471-Pt472	306°29'57,29"	6,42
Pt472	284.738,44	7.419.626,48	Pt472-Pt473	305°36'5,62"	2,40
Pt473	284.736,49	7.419.627,87	Pt473-Pt474	304°42'20,95"	6,39
Pt474	284.731,24	7.419.631,51	Pt474-Pt475	303°48'36,06"	2,40
Pt475	284.729,25	7.419.632,84	Pt475-Pt476	302°54'41,04"	6,34

Rua Floriano Peixoto, 158 - Centro
Cabreúva/SP - CEP: 13315-000
Tel.: 11 - 4528-8300
juridico@cabreúva.sp.gov.br
www.cabreuva.sp.gov.br

ZRCHa VÉRTICE	COORDENADAS		LADO	AZIMUTE PLANO	DISTÂNCIA (m)
	E	N			
Pt476	284.723,92	7.419.636,29	Pt476-Pt477	302°00'54,94"	2,40
Pt477	284.721,89	7.419.637,56	Pt477-Pt478	301°07'8,40"	6,29
Pt478	284.716,50	7.419.640,81	Pt478-Pt479	300°13'18,11"	2,40
Pt479	284.714,43	7.419.642,02	Pt479-Pt480	299°22'3,21"	5,98
Pt480	284.709,22	7.419.644,96	Pt480-Pt481	298°30'27,68"	3,77
Pt481	284.705,90	7.419.646,76	Pt481-Pt482	297°41'43,41"	5,65
Pt482	284.700,90	7.419.649,38	Pt482-Pt483	296°52'43,71"	3,77
Pt483	284.697,53	7.419.651,09	Pt483-Pt484	296°03'56,62"	5,63
Pt484	284.692,47	7.419.653,56	Pt484-Pt485	295°14'55,72"	3,77
Pt485	284.689,06	7.419.655,17	Pt485-Pt486	294°26'4,98"	5,59
Pt486	284.683,97	7.419.657,49	Pt486-Pt487	293°37'12,94"	3,67
Pt487	284.680,61	7.419.658,96	Pt487-Pt488	293°40'50,76"	4,46
Pt488	284.676,52	7.419.660,75	Pt488-Pt489	295°26'6,93"	2,76
Pt489	284.674,03	7.419.661,93	Pt489-Pt490	296°28'24,92"	10,09
Pt490	284.665,00	7.419.666,43	Pt490-Pt491	301°12'51,75"	0,37
Pt491	284.664,69	7.419.666,62	Pt491-Pt492	301°11'36,30"	0,21
Pt492	284.664,50	7.419.666,73	Pt492-Pt493	301°09'26,79"	7,40
Pt493	284.658,17	7.419.670,56	Pt493-Pt494	300°10'47,31"	6,85
Pt494	284.652,25	7.419.674,01	Pt494-Pt495	299°11'59,31"	5,57
Pt495	284.647,38	7.419.676,72	Pt495-Pt496	304°36'6,99"	5,09
Pt496	284.643,19	7.419.679,61	Pt496-Pt497	323°27'22,89"	2,16
Pt497	284.641,91	7.419.681,35	Pt497-Pt498	323°35'22,14"	4,56
Pt498	284.639,20	7.419.685,02	Pt498-Pt499	325°03'24,15"	4,82
Pt499	284.636,44	7.419.688,97	Pt499-Pt500	324°57'12,35"	0,77
Pt500	284.636,00	7.419.689,60	Pt500-Pt501	324°51'26,75"	2,15
Pt501	284.634,76	7.419.691,36	Pt501-Pt502	323°55'24,01"	7,20
Pt502	284.630,52	7.419.697,18	Pt502-Pt503	322°59'11,34"	2,15
Pt503	284.629,22	7.419.698,90	Pt503-Pt504	322°03'10,37"	7,15
Pt504	284.624,82	7.419.704,54	Pt504-Pt505	321°06'51,24"	2,15
Pt505	284.623,47	7.419.706,22	Pt505-Pt506	320°10'59,66"	7,08
Pt506	284.618,94	7.419.711,66	Pt506-Pt507	319°14'48,03"	2,15
Pt507	284.617,53	7.419.713,29	Pt507-Pt508	318°18'48,61"	7,04
Pt508	284.612,85	7.419.718,55	Pt508-Pt509	317°22'26,56"	2,15
Pt509	284.611,39	7.419.720,13	Pt509-Pt510	316°26'35,13"	6,97
Pt510	284.606,58	7.419.725,19	Pt510-Pt511	315°30'27,94"	2,15
Pt511	284.605,07	7.419.726,72	Pt511-Pt512	314°34'22,70"	6,94
Pt512	284.600,13	7.419.731,59	Pt512-Pt513	313°38'10,99"	2,15

Rua Floriano Peixoto, 158 - Centro
Cabreúva/SP - CEP: 13315-000
Tel.: 11 - 4528-8300
juridico@cabreúva.sp.gov.br
www.cabreuva.sp.gov.br

ZRCHa VÉRTICE	COORDENADAS		LADO	AZIMUTE PLANO	DISTÂNCIA (m)
	E	N			
Pt513	284.598,57	7.419.733,08	Pt513-Pt514	312°42'7,68"	6,87
Pt514	284.593,52	7.419.737,74	Pt514-Pt515	311°45'55,44"	2,15
Pt515	284.591,92	7.419.739,17	Pt515-Pt516	310°49'59,93"	6,81
Pt516	284.586,76	7.419.743,63	Pt516-Pt517	309°53'54,73"	2,15
Pt517	284.585,11	7.419.745,01	Pt517-Pt518	308°57'49,26"	6,78
Pt518	284.579,84	7.419.749,27	Pt518-Pt519	308°01'34,94"	2,15
Pt519	284.578,14	7.419.750,60	Pt519-Pt520	307°04'53,16"	6,79
Pt520	284.572,72	7.419.754,69	Pt520-Pt521	306°08'4,73"	2,31
Pt521	284.570,85	7.419.756,06	Pt521-Pt522	305°10'46,10"	6,83
Pt522	284.565,27	7.419.759,99	Pt522-Pt523	304°13'18,65"	2,31
Pt523	284.563,36	7.419.761,29	Pt523-Pt524	303°15'49,89"	6,79
Pt524	284.557,69	7.419.765,01	Pt524-Pt525	302°18'7,56"	2,31
Pt525	284.555,73	7.419.766,25	Pt525-Pt526	301°20'58,94"	6,72
Pt526	284.549,99	7.419.769,75	Pt526-Pt527	300°23'31,01"	2,31
Pt527	284.548,00	7.419.770,92	Pt527-Pt528	299°26'5,85"	6,69
Pt528	284.542,17	7.419.774,20	Pt528-Pt529	298°28'39,36"	2,31
Pt529	284.540,14	7.419.775,31	Pt529-Pt530	297°31'10,85"	6,65
Pt530	284.534,25	7.419.778,38	Pt530-Pt531	296°33'34,24"	2,31
Pt531	284.532,18	7.419.779,41	Pt531-Pt532	295°40'34,43"	6,11
Pt532	284.526,67	7.419.782,06	Pt532-Pt533	294°47'24,32"	3,61
Pt533	284.523,39	7.419.783,57	Pt533-Pt534	293°58'25,37"	5,60
Pt534	284.518,28	7.419.785,85	Pt534-Pt535	293°09'31,05"	3,61
Pt535	284.514,96	7.419.787,27	Pt535-Pt536	292°20'27,36"	5,58
Pt536	284.509,79	7.419.789,39	Pt536-Pt537	291°31'23,53"	3,61
Pt537	284.506,43	7.419.790,72	Pt537-Pt538	290°42'31,90"	5,54
Pt538	284.501,25	7.419.792,68	Pt538-Pt539	289°53'31,03"	3,61
Pt539	284.497,85	7.419.793,91	Pt539-Pt540	289°00'12,80"	6,02
Pt540	284.492,15	7.419.795,87	Pt540-Pt541	288°06'40,55"	3,92
Pt541	284.488,42	7.419.797,09	Pt541-Pt542	287°09'6,43"	6,47
Pt542	284.482,24	7.419.799,00	Pt542-Pt543	286°11'26,52"	3,92
Pt543	284.478,47	7.419.800,09	Pt543-Pt544	285°13'42,34"	6,46
Pt544	284.472,24	7.419.801,79	Pt544-Pt545	284°15'51,55"	3,92
Pt545	284.468,44	7.419.802,75	Pt545-Pt546	283°18'11,83"	6,43
Pt546	284.462,18	7.419.804,23	Pt546-Pt547	282°20'25,21"	3,92
Pt547	284.458,35	7.419.805,07	Pt547-Pt548	282°14'21,14"	0,68
Pt548	284.457,69	7.419.805,21	Pt548-Pt549	282°08'15,61"	2,92
Pt549	284.454,83	7.419.805,83	Pt549-Pt550	283°39'30,03"	0,37

Rua Floriano Peixoto, 158 - Centro
Cabreúva/SP - CEP: 13315-000
Tel.: 11 - 4528-8300
juridico@cabreúva.sp.gov.br
www.cabreuva.sp.gov.br

ZRCHa VÉRTICE	COORDENADAS		LADO	AZIMUTE PLANO	DISTÂNCIA (m)
	E	N			
Pt550	284.454,47	7.419.805,92	Pt550-Pt551	285°10'44,10"	2,84
Pt551	284.451,73	7.419.806,66	Pt551-Pt552	285°13'7,32"	5,64
Pt552	284.446,28	7.419.808,14	Pt552-Pt553	284°29'47,44"	4,84
Pt553	284.441,60	7.419.809,35	Pt553-Pt554	283°46'26,08"	5,71
Pt554	284.436,05	7.419.810,71	Pt554-Pt555	283°03'10,43"	4,82
Pt555	284.431,36	7.419.811,80	Pt555-Pt556	282°19'52,71"	5,73
Pt556	284.425,75	7.419.813,03	Pt556-Pt557	282°19'25,42"	3,48
Pt557	284.422,35	7.419.813,77	Pt557-Pt558	283°45'25,26"	1,08
Pt558	284.421,30	7.419.814,03	Pt558-Pt559	285°11'14,25"	3,47
Pt559	284.417,94	7.419.814,94	Pt559-Pt560	285°07'35,69"	0,41
Pt560	284.417,55	7.419.815,04	Pt560-Pt561	285°04'0,67"	8,85
Pt561	284.409,00	7.419.817,34	Pt561-Pt562	284°13'52,03"	5,60
Pt562	284.403,58	7.419.818,72	Pt562-Pt563	283°23'41,22"	8,59
Pt563	284.395,22	7.419.820,71	Pt563-Pt564	283°32'58,56"	17,05
Pt564	284.378,64	7.419.824,71	Pt564-Pt565	283°49'55,46"	17,51
Pt565	284.361,64	7.419.828,89	Pt565-Pt566	283°35'23,02"	1,60
Pt566	284.360,08	7.419.829,27	Pt566-Pt567	283°21'9,19"	17,36
Pt567	284.343,19	7.419.833,28	Pt567-Pt568	284°04'35,89"	15,62
Pt568	284.328,04	7.419.837,08	Pt568-Pt569	285°34'31,90"	14,92
Pt569	284.313,66	7.419.841,08	Pt569-Pt570	286°59'18,53"	17,02
Pt570	284.297,38	7.419.846,06	Pt570-Pt571	287°24'58,42"	35,99
Pt571	284.263,05	7.419.856,83	Pt571-Pt572	287°36'50,10"	10,69
Pt572	284.252,86	7.419.860,06	Pt572-Pt573	287°38'17,97"	9,95
Pt573	284.243,38	7.419.863,08	Pt573-Pt574	287°48'15,12"	11,19
Pt574	284.232,72	7.419.866,50	Pt574-Pt575	288°30'37,69"	12,91
Pt575	284.220,48	7.419.870,60	Pt575-Pt576	288°20'7,55"	1,20
Pt576	284.219,34	7.419.870,98	Pt576-Pt577	288°09'16,89"	15,72
Pt577	284.204,40	7.419.875,87	Pt577-Pt578	288°04'0,65"	0,58
Pt578	284.203,86	7.419.876,05	Pt578-Pt579	287°59'3,77"	6,71
Pt579	284.197,48	7.419.878,12	Pt579-Pt580	289°08'1,12"	6,10
Pt580	284.191,71	7.419.880,13	Pt580-Pt581	289°29'17,67"	17,56
Pt581	284.175,16	7.419.885,98	Pt581-Pt582	289°26'9,08"	0,38
Pt582	284.174,80	7.419.886,11	Pt582-Pt583	289°22'33,91"	18,20
Pt583	284.157,63	7.419.892,15	Pt583-Pt584	289°28'33,91"	17,51
Pt584	284.141,12	7.419.897,98	Pt584-Pt585	289°59'25,97"	16,12
Pt585	284.125,98	7.419.903,49	Pt585-Pt586	290°54'23,34"	15,94
Pt586	284.111,08	7.419.909,18	Pt586-Pt587	291°30'11,80"	17,18

Prefeitura de Cabreúva
Gabinete
Setor Expediente

Rua Floriano Peixoto, 158 - Centro
Cabreúva/SP - CEP: 13315-000
Tel.: 11 - 4528-8300
juridico@cabreúva.sp.gov.br
www.cabreuva.sp.gov.br

ZRCHa VÉRTICE	COORDENADAS		LADO	AZIMUTE PLANO	DISTÂNCIA (m)
	E	N			
Pt587	284.095,10	7.419.915,48	Pt587-Pt588	291°06'8,27"	2,73
Pt588	284.092,56	7.419.916,46	Pt588-Pt589	290°42'3,50"	17,93
Pt589	284.075,78	7.419.922,80	Pt589-Pt590	289°53'25,65"	5,50
Pt590	284.070,61	7.419.924,67	Pt590-Pt591	289°04'42,57"	16,76
Pt591	284.054,78	7.419.930,15	Pt591-Pt592	288°40'35,82"	2,73
Pt592	284.052,19	7.419.931,02	Pt592-Pt593	288°16'16,86"	15,39
Pt593	284.037,57	7.419.935,85	Pt593-Pt594	287°44'54,37"	3,54
Pt594	284.034,21	7.419.936,93	Pt594-Pt595	287°13'22,67"	14,85
Pt595	284.020,02	7.419.941,33	Pt595-Pt596	286°48'36,92"	2,78
Pt596	284.017,36	7.419.942,13	Pt596-Pt597	286°23'50,86"	13,76
Pt597	284.004,16	7.419.946,01	Pt597-Pt598	287°05'39,51"	13,96
Pt598	283.990,81	7.419.950,12	Pt598-Pt599	287°07'41,15"	15,46
Pt599	283.976,04	7.419.954,67	Pt599-Pt600	287°10'46,94"	15,45
Pt600	283.961,28	7.419.959,23	Pt600-Pt601	287°51'29,48"	16,32
Pt601	283.945,74	7.419.964,24	Pt601-Pt602	287°47'37,34"	0,47
Pt602	283.945,29	7.419.964,38	Pt602-Pt603	287°43'6,39"	16,51
Pt603	283.929,57	7.419.969,41	Pt603-Pt604	288°27'17,54"	14,19
Pt604	283.916,11	7.419.973,90	Pt604-Pt605	289°55'13,37"	15,22
Pt605	283.901,80	7.419.979,08	Pt605-Pt606	290°18'7,27"	18,10
Pt606	283.884,83	7.419.985,36	Pt606-Pt607	290°15'13,29"	0,39
Pt607	283.884,46	7.419.985,50	Pt607-Pt608	290°11'10,74"	18,98
Pt608	283.866,64	7.419.992,05	Pt608-Pt609	290°16'55,94"	89,60
Pt609	283.782,59	7.420.023,11	Pt609-Pt610	292°09'16,61"	17,94
Pt610	283.765,98	7.420.029,88	Pt610-Pt611	291°27'0,56"	4,80
Pt611	283.761,51	7.420.031,63	Pt611-Pt612	290°44'40,29"	21,13
Pt612	283.741,75	7.420.039,12	Pt612-Pt613	290°02'28,60"	4,78
Pt613	283.737,26	7.420.040,75	Pt613-Pt614	289°20'7,37"	20,59
Pt614	283.717,83	7.420.047,57	Pt614-Pt615	289°39'19,73"	3,49
Pt615	283.714,54	7.420.048,75	Pt615-Pt616	291°42'22,66"	3,74
Pt616	283.711,07	7.420.050,13	Pt616-Pt617	291°52'34,46"	6,82
Pt617	283.704,74	7.420.052,67	Pt617-Pt618	291°01'16,24"	5,82
Pt618	283.699,31	7.420.054,76	Pt618-Pt619	290°09'53,41"	7,11
Pt619	283.692,63	7.420.057,21	Pt619-Pt620	289°59'18,12"	1,21
Pt620	283.691,49	7.420.057,62	Pt620-Pt621	289°48'32,33"	13,66
Pt621	283.678,64	7.420.062,25	Pt621-Pt622	289°38'51,84"	1,08
Pt622	283.677,63	7.420.062,61	Pt622-Pt623	289°29'30,03"	6,34
Pt623	283.671,66	7.420.064,73	Pt623-Pt624	288°40'32,19"	5,52

Rua Floriano Peixoto, 158 - Centro
Cabreúva/SP - CEP: 13315-000
Tel.: 11 - 4528-8300
juridico@cabreúva.sp.gov.br
www.cabreuva.sp.gov.br

ZRCHa VÉRTICE	COORDENADAS		LADO	AZIMUTE PLANO	DISTÂNCIA (m)
	E	N			
Pt624	283.666,43	7.420.066,50	Pt624-Pt625	287°51'30,39"	6,34
Pt625	283.660,39	7.420.068,44	Pt625-Pt626	287°44'54,07"	0,77
Pt626	283.659,66	7.420.068,67	Pt626-Pt627	287°37'48,86"	14,30
Pt627	283.646,03	7.420.073,01	Pt627-Pt628	288°12'17,31"	11,79
Pt628	283.634,83	7.420.076,69	Pt628-Pt629	287°43'35,57"	3,23
Pt629	283.631,76	7.420.077,67	Pt629-Pt630	287°14'52,79"	14,40
Pt630	283.618,00	7.420.081,94	Pt630-Pt631	286°52'12,18"	2,54
Pt631	283.615,57	7.420.082,68	Pt631-Pt632	286°29'37,31"	15,43
Pt632	283.600,78	7.420.087,06	Pt632-Pt633	286°22'23,88"	0,80
Pt633	283.600,01	7.420.087,28	Pt633-Pt634	286°15'25,35"	15,28
Pt634	283.585,34	7.420.091,56	Pt634-Pt635	286°00'25,10"	1,67
Pt635	283.583,73	7.420.092,02	Pt635-Pt636	285°45'30,78"	14,74
Pt636	283.569,54	7.420.096,03	Pt636-Pt637	285°31'25,40"	1,58
Pt637	283.568,02	7.420.096,45	Pt637-Pt638	285°17'17,55"	14,15
Pt638	283.554,37	7.420.100,18	Pt638-Pt639	284°50'33,32"	2,98
Pt639	283.551,48	7.420.100,95	Pt639-Pt640	284°23'52,96"	13,58
Pt640	283.538,33	7.420.104,32	Pt640-Pt641	283°58'26,89"	2,84
Pt641	283.535,57	7.420.105,01	Pt641-Pt642	283°32'55,08"	13,80
Pt642	283.522,15	7.420.108,24	Pt642-Pt643	282°49'14,58"	4,86
Pt643	283.517,41	7.420.109,32	Pt643-Pt644	282°05'32,17"	14,80
Pt644	283.502,93	7.420.112,43	Pt644-Pt645	281°38'59,67"	2,95
Pt645	283.500,04	7.420.113,02	Pt645-Pt646	281°12'24,21"	22,33
Pt646	283.478,14	7.420.117,36	Pt646-Pt647	281°25'9,51"	14,76
Pt647	283.463,67	7.420.120,28	Pt647-Pt648	281°10'40,42"	1,61
Pt648	283.462,09	7.420.120,60	Pt648-Pt649	280°56'10,21"	15,01
Pt649	283.447,35	7.420.123,44	Pt649-Pt650	281°02'20,22"	22,18
Pt650	283.425,58	7.420.127,69	Pt650-Pt651	280°52'45,76"	1,09
Pt651	283.424,51	7.420.127,90	Pt651-Pt652	280°42'40,05"	42,02
Pt652	283.383,22	7.420.135,71	Pt652-Pt653	280°44'52,99"	11,20
Pt653	283.372,21	7.420.137,80	Pt653-Pt654	281°01'48,39"	9,34
Pt654	283.363,04	7.420.139,58	Pt654-Pt655	281°15'4,94"	18,52
Pt655	283.344,88	7.420.143,20	Pt655-Pt656	280°56'14,15"	2,10
Pt656	283.342,82	7.420.143,59	Pt656-Pt657	280°37'18,96"	12,36
Pt657	283.330,67	7.420.145,87	Pt657-Pt658	281°17'0,02"	12,63
Pt658	283.318,28	7.420.148,34	Pt658-Pt659	281°08'2,18"	1,01
Pt659	283.317,29	7.420.148,54	Pt659-Pt660	280°58'49,43"	14,66
Pt660	283.302,90	7.420.151,33	Pt660-Pt661	280°48'57,66"	1,06

Rua Floriano Peixoto, 158 - Centro
Cabreúva/SP - CEP: 13315-000
Tel.: 11 - 4528-8300
jurídico@cabreúva.sp.gov.br
www.cabreuva.sp.gov.br

ZRCHa VÉRTICE	COORDENADAS		LADO	AZIMUTE PLANO	DISTÂNCIA (m)
	E	N			
Pt661	283.301,85	7.420.151,53	Pt661-Pt662	280°39'37,76"	14,24
Pt662	283.287,86	7.420.154,17	Pt662-Pt663	280°59'29,07"	14,64
Pt663	283.273,49	7.420.156,96	Pt663-Pt664	281°03'21,60"	15,37
Pt664	283.258,40	7.420.159,91	Pt664-Pt665	280°59'36,31"	0,36
Pt665	283.258,05	7.420.159,97	Pt665-Pt666	280°56'57,91"	15,08
Pt666	283.243,24	7.420.162,84	Pt666-Pt667	281°09'17,46"	15,35
Pt667	283.228,19	7.420.165,81	Pt667-Pt668	281°01'49,83"	0,83
Pt668	283.227,37	7.420.165,97	Pt668-Pt669	280°54'22,86"	19,35
Pt669	283.208,37	7.420.169,63	Pt669-Pt670	60°05'23,16"	75,55
Pt670	283.273,86	7.420.207,30	Pt670-Pt671	65°42'40,34"	213,94
Pt671	283.468,86	7.420.295,30	Pt671-Pt672	70°29'2,82"	167,63
Pt672	283.626,86	7.420.351,30	Pt672-Pt673	78°33'17,70"	166,31
Pt673	283.789,86	7.420.384,30	Pt673-Pt674	94°48'28,43"	107,38
Pt674	283.896,86	7.420.375,30	Pt674-Pt675	72°44'3,16"	77,49
Pt675	283.970,86	7.420.398,30	Pt675-Pt676	51°20'24,66"	96,05
Pt676	284.045,86	7.420.458,30	Pt676-Pt677	20°39'31,96"	65,19
Pt677	284.068,86	7.420.519,30	Pt677-Pt678	9°34'27,18"	84,17
Pt678	284.082,86	7.420.602,30	Pt678-Pt679	358°34'4,36"	200,06
Pt679	284.077,86	7.420.802,30	Pt679-Pt680	345°30'36,69"	91,92
Pt680	284.054,86	7.420.891,30	Pt680-Pt681	345°21'9,51"	90,96
Pt681	284.031,86	7.420.979,30	Pt681-Pt682	0°00'0,00"	70,00
Pt682	284.031,86	7.421.049,30	Pt682-Pt683	11°04'57,21"	98,84
Pt683	284.050,86	7.421.146,30	Pt683-Pt684	36°08'31,24"	110,21
Pt684	284.115,86	7.421.235,30	Pt684-Pt685	25°22'17,63"	107,35
Pt685	284.161,86	7.421.332,30	Pt685-Pt686	20°41'2,62"	104,75
Pt686	284.198,86	7.421.430,30	Pt686-Pt687	10°07'28,75"	56,89
Pt687	284.208,86	7.421.486,30	Pt687-Pt688	359°59'59,75"	84,00
Pt688	284.208,86	7.421.570,30	Pt688-Pt689	347°48'58,88"	90,03
Pt689	284.189,86	7.421.658,30	Pt689-Pt690	336°48'4,97"	106,62
Pt690	284.147,86	7.421.756,30	Pt690-Pt691	334°17'24,16"	149,83
Pt691	284.082,86	7.421.891,30	Pt691-Pt692	335°43'31,68"	55,95
Pt692	284.059,86	7.421.942,30	Pt692-Pt693	0°00'0,00"	60,00
Pt693	284.059,86	7.422.002,30	Pt693-Pt694	11°33'36,42"	89,82
Pt694	284.077,86	7.422.090,30	Pt694-Pt695	355°36'4,69"	52,15
Pt695	284.073,86	7.422.142,30	Pt695-Pt696	333°01'11,32"	61,72
Pt696	284.045,86	7.422.197,30	Pt696-Pt697	300°52'51,71"	118,85
Pt697	283.943,86	7.422.258,30	Pt697-Pt698	297°38'45,51"	189,65

Rua Floriano Peixoto, 158 - Centro
Cabreúva/SP - CEP: 13315-000
Tel.: 11 - 4528-8300
juridico@cabreúva.sp.gov.br
www.cabreuva.sp.gov.br

ZRCHa VÉRTICE	COORDENADAS		LADO	AZIMUTE PLANO	DISTÂNCIA (m)
	E	N			
Pt698	283.775,86	7.422.346,30	Pt698-Pt699	306°58'5,82"	116,40
Pt699	283.682,86	7.422.416,30	Pt699-Pt700	308°48'41,25"	59,03
Pt700	283.636,86	7.422.453,30	Pt700-Pt701	314°59'59,86"	106,07
Pt701	283.561,86	7.422.528,30	Pt701-Pt702	327°27'53,71"	137,59
Pt702	283.487,86	7.422.644,30	Pt702-Pt703	324°00'47,49"	103,81
Pt703	283.426,86	7.422.728,30	Pt703-Pt704	314°59'59,85"	97,58
Pt704	283.357,86	7.422.797,30	Pt704-Pt705	303°52'42,81"	84,32
Pt705	283.287,86	7.422.844,30	Pt705-Pt706	287°39'0,38"	92,35
Pt706	283.199,86	7.422.872,30	Pt706-Pt707	290°03'21,84"	134,13
Pt707	283.073,86	7.422.918,30	Pt707-Pt708	293°46'20,37"	91,79
Pt708	282.989,86	7.422.955,30	Pt708-Pt709	293°11'55,10"	60,93
Pt709	282.933,86	7.422.979,30	Pt709-Pt710	269°59'59,66"	60,00
Pt710	282.873,86	7.422.979,30	Pt710-Pt711	241°11'21,29"	68,48
Pt711	282.813,86	7.422.946,30	Pt711-Pt712	249°08'43,82"	89,89
Pt712	282.729,86	7.422.914,30	Pt712-Pt713	270°00'0,00"	56,00
Pt713	282.673,86	7.422.914,30	Pt713-Pt714	270°00'0,00"	51,00
Pt714	282.622,86	7.422.914,30	Pt714-Pt715	302°14'32,74"	76,85
Pt715	282.557,86	7.422.955,30	Pt715-Pt716	311°04'11,39"	92,85
Pt716	282.487,86	7.423.016,30	Pt716-Pt717	320°31'39,12"	132,14
Pt717	282.403,86	7.423.118,30	Pt717-Pt718	342°17'3,10"	151,17
Pt718	282.357,86	7.423.262,30	Pt718-Pt719	354°28'20,66"	93,43
Pt719	282.348,86	7.423.355,30	Pt719-Pt720	344°22'13,41"	174,45
Pt720	282.301,86	7.423.523,30	Pt720-Pt721	342°18'32,69"	121,76
Pt721	282.264,86	7.423.639,30	Pt721-Pt722	327°05'41,31"	60,75
Pt722	282.231,86	7.423.690,30	Pt722-Pt723	295°33'35,76"	76,49
Pt723	282.162,86	7.423.723,30	Pt723-Pt724	288°16'52,72"	117,95
Pt724	282.050,86	7.423.760,30	Pt724-Pt725	276°51'25,43"	159,14
Pt725	281.892,86	7.423.779,30	Pt725-Pt726	271°02'46,88"	219,04
Pt726	281.673,86	7.423.783,30	Pt726-Pt727	261°10'46,66"	117,39
Pt727	281.557,86	7.423.765,30	Pt727-Pt728	264°04'45,65"	135,72
Pt728	281.422,86	7.423.751,30	Pt728-Pt729	270°00'0,00"	102,00
Pt729	281.320,86	7.423.751,30	Pt729-Pt730	279°14'45,95"	174,26
Pt730	281.148,86	7.423.779,30	Pt730-Pt731	285°35'3,77"	152,61
Pt731	281.001,86	7.423.820,30	Pt731-Pt732	289°42'28,67"	142,34
Pt732	280.867,86	7.423.868,30	Pt732-Pt733	290°53'26,86"	140,22
Pt733	280.736,85	7.423.918,30	Pt733-Pt734	295°58'27,93"	86,76
Pt734	280.658,85	7.423.956,30	Pt734-Pt735	301°44'33,78"	138,76

Rua Floriano Peixoto, 158 - Centro
Cabreúva/SP - CEP: 13315-000
Tel.: 11 - 4528-8300
juridico@cabreúva.sp.gov.br
www.cabreuva.sp.gov.br

ZRCHa VÉRTICE	COORDENADAS		LADO	AZIMUTE PLANO	DISTÂNCIA (m)
	E	N			
Pt735	280.540,85	7.424.029,30	Pt735-Pt736	303°54'22,67"	73,50
Pt736	280.479,85	7.424.070,30	Pt736-Pt737	302°57'26,63"	108,45
Pt737	280.388,85	7.424.129,30	Pt737-Pt738	309°56'10,88"	112,16
Pt738	280.302,85	7.424.201,30	Pt738-Pt739	320°49'34,83"	34,83
Pt739	280.280,85	7.424.228,30	Pt739-Pt740	334°19'23,30"	57,70
Pt740	280.255,85	7.424.280,30	Pt740-Pt741	350°08'3,10"	46,69
Pt741	280.247,85	7.424.326,30	Pt741-Pt742	14°55'52,93"	31,05
Pt742	280.255,85	7.424.356,30	Pt742-Pt743	30°09'36,10"	85,59
Pt743	280.298,85	7.424.430,30	Pt743-Pt744	20°40'28,27"	56,65
Pt744	280.318,85	7.424.483,30	Pt744-Pt745	18°02'52,02"	93,61
Pt745	280.347,85	7.424.572,30	Pt745-Pt746	2°29'22,20"	115,11
Pt746	280.352,85	7.424.687,30	Pt746-Pt747	0°00'0,00"	114,00
Pt747	280.352,85	7.424.801,30	Pt747-Pt748	346°49'38,81"	48,27
Pt748	280.341,85	7.424.848,30	Pt748-Pt749	328°47'58,06"	83,01
Pt749	280.298,85	7.424.919,30	Pt749-Pt750	308°45'55,91"	84,65
Pt750	280.232,85	7.424.972,30	Pt750-Pt751	298°53'11,59"	99,36
Pt751	280.145,85	7.425.020,30	Pt751-Pt752	284°12'57,01"	77,37
Pt752	280.070,85	7.425.039,30	Pt752-Pt753	281°11'19,59"	92,76
Pt753	279.979,85	7.425.057,30	Pt753-Pt754	272°45'32,78"	83,10
Pt754	279.896,85	7.425.061,30	Pt754-Pt755	269°59'59,75"	82,00
Pt755	279.814,85	7.425.061,30	Pt755-Pt756	259°41'42,59"	111,80
Pt756	279.704,85	7.425.041,30	Pt756-Pt757	256°43'24,80"	91,44
Pt757	279.615,85	7.425.020,30	Pt757-Pt758	265°51'55,20"	83,22
Pt758	279.532,85	7.425.014,30	Pt758-Pt759	276°42'35,38"	68,47
Pt759	279.464,85	7.425.022,30	Pt759-Pt760	284°52'32,38"	66,22
Pt760	279.400,85	7.425.039,30	Pt760-Pt761	297°19'25,87"	67,54
Pt761	279.340,85	7.425.070,30	Pt761-Pt762	311°07'43,50"	94,26
Pt762	279.269,85	7.425.132,30	Pt762-Pt763	319°41'9,06"	86,56
Pt763	279.213,85	7.425.198,30	Pt763-Pt764	310°42'39,09"	56,73
Pt764	279.170,85	7.425.235,30	Pt764-Pt765	274°34'26,12"	25,08
Pt765	279.145,85	7.425.237,30	Pt765-Pt766	262°24'18,99"	60,53
Pt766	279.085,85	7.425.229,30	Pt766-Pt767	247°35'1,96"	86,54
Pt767	279.005,85	7.425.196,30	Pt767-Pt768	240°23'43,62"	50,61
Pt768	278.961,85	7.425.171,30	Pt768-Pt769	262°08'48,07"	29,27
Pt769	278.932,85	7.425.167,30	Pt769-Pt770	270°00'0,00"	54,00
Pt770	278.878,85	7.425.167,30	Pt770-Pt771	275°34'19,89"	82,39
Pt771	278.796,85	7.425.175,30	Pt771-Pt772	287°18'1,80"	63,89

Rua Floriano Peixoto, 158 - Centro
Cabreúva/SP - CEP: 13315-000
Tel.: 11 - 4528-8300
juridico@cabreúva.sp.gov.br
www.cabreuva.sp.gov.br

ZRCHa VÉRTICE	COORDENADAS		LADO	AZIMUTE PLANO	DISTÂNCIA (m)
	E	N			
Pt772	278.735,85	7.425.194,30	Pt772-Pt773	294°07'15,42"	146,82
Pt773	278.601,85	7.425.254,30	Pt773-Pt774	305°13'3,38"	104,04
Pt774	278.516,85	7.425.314,30	Pt774-Pt775	320°01'26,53"	129,19
Pt775	278.433,85	7.425.413,30	Pt775-Pt776	325°03'15,56"	101,26
Pt776	278.375,85	7.425.496,30	Pt776-Pt777	328°08'41,47"	121,26
Pt777	278.311,85	7.425.599,30	Pt777-Pt778	334°39'13,77"	42,05
Pt778	278.293,85	7.425.637,30	Pt778-Pt779	318°41'28,95"	43,93
Pt779	278.264,85	7.425.670,30	Pt779-Pt780	302°37'9,28"	29,68
Pt780	278.239,85	7.425.686,30	Pt780-Pt781	307°24'19,28"	21,40
Pt781	278.222,85	7.425.699,30	Pt781-Pt782	306°15'13,60"	55,80
Pt782	278.177,85	7.425.732,30	Pt782-Pt783	303°58'35,66"	55,47
Pt783	278.131,85	7.425.763,30	Pt783-Pt784	293°57'44,96"	49,24
Pt784	278.086,85	7.425.783,30	Pt784-Pt785	284°02'10,40"	61,85
Pt785	278.026,85	7.425.798,30	Pt785-Pt786	270°00'0,00"	73,00
Pt786	277.953,85	7.425.798,30	Pt786-Pt787	265°28'16,05"	101,32
Pt787	277.852,85	7.425.790,30	Pt787-Pt788	254°48'51,06"	72,53
Pt788	277.782,85	7.425.771,30	Pt788-Pt789	235°59'32,97"	100,13
Pt789	277.699,85	7.425.715,30	Pt789-Pt790	246°55'46,33"	58,69
Pt790	277.645,85	7.425.692,30	Pt790-Pt791	250°12'4,05"	53,14
Pt791	277.595,85	7.425.674,30	Pt791-Pt792	270°00'0,00"	35,00
Pt792	277.560,85	7.425.674,30	Pt792-Pt793	295°46'9,58"	32,20
Pt793	277.531,85	7.425.688,30	Pt793-Pt794	315°43'30,54"	55,87
Pt794	277.492,85	7.425.728,30	Pt794-Pt795	313°49'51,10"	34,66
Pt795	277.467,85	7.425.752,30	Pt795-Pt796	311°38'0,77"	72,25
Pt796	277.413,85	7.425.800,30	Pt796-Pt797	305°47'20,08"	53,01
Pt797	277.370,85	7.425.831,30	Pt797-Pt798	291°35'43,12"	51,62
Pt798	277.322,85	7.425.850,30	Pt798-Pt799	263°39'35,44"	18,11
Pt799	277.304,85	7.425.848,30	Pt799-Pt800	256°33'4,99"	47,30
Pt800	277.258,85	7.425.837,30	Pt800-Pt801	226°54'32,94"	84,90
Pt801	277.196,85	7.425.779,30	Pt801-Pt802	211°17'34,76"	59,68
Pt802	277.165,85	7.425.728,30	Pt802-Pt803	220°45'48,98"	38,29
Pt803	277.140,85	7.425.699,30	Pt803-Pt804	250°38'27,30"	39,22
Pt804	277.103,85	7.425.686,30	Pt804-Pt805	267°36'50,60"	48,04
Pt805	277.055,85	7.425.684,30	Pt805-Pt806	270°00'0,00"	78,00
Pt806	276.977,85	7.425.684,30	Pt806-Pt807	275°55'53,47"	77,41
Pt807	276.900,85	7.425.692,30	Pt807-Pt808	282°13'30,37"	61,39
Pt808	276.840,85	7.425.705,30	Pt808-Pt809	297°22'39,58"	63,06

Rua Floriano Peixoto, 158 - Centro
Cabreúva/SP - CEP: 13315-000
Tel.: 11 - 4528-8300
juridico@cabreúva.sp.gov.br
www.cabreuva.sp.gov.br

ZRCHa VÉRTICE	COORDENADAS		LADO	AZIMUTE PLANO	DISTÂNCIA (m)
	E	N			
Pt809	276.784,85	7.425.734,30	Pt809-Pt810	302°32'6,08"	68,80
Pt810	276.726,85	7.425.771,30	Pt810-Pt811	307°52'30,00"	57,01
Pt811	276.681,85	7.425.806,30	Pt811-Pt812	325°29'29,32"	77,67
Pt812	276.637,85	7.425.870,30	Pt812-Pt813	346°56'40,89"	70,83
Pt813	276.621,85	7.425.939,30	Pt813-Pt814	348°05'5,55"	111,40
Pt814	276.598,85	7.426.048,30	Pt814-Pt815	334°15'33,15"	62,17
Pt815	276.571,85	7.426.104,30	Pt815-Pt816	343°57'3,66"	75,96
Pt816	276.550,85	7.426.177,30	Pt816-Pt817	349°02'45,12"	63,15
Pt817	276.538,85	7.426.239,30	Pt817-Pt818	342°56'13,77"	105,65
Pt818	276.507,85	7.426.340,30	Pt818-Pt819	349°11'9,86"	90,61
Pt819	276.490,85	7.426.429,30	Pt819-Pt820	1°34'9,67"	73,03
Pt820	276.492,85	7.426.502,30	Pt820-Pt821	16°41'57,20"	73,08
Pt821	276.513,85	7.426.572,30	Pt821-Pt822	32°09'8,13"	82,68
Pt822	276.557,85	7.426.642,30	Pt822-Pt823	16°51'30,06"	34,48
Pt823	276.567,85	7.426.675,30	Pt823-Pt824	10°27'35,62"	66,10
Pt824	276.579,85	7.426.740,31	Pt824-Pt825	4°29'4,58"	51,16
Pt825	276.583,85	7.426.791,31	Pt825-Pt826	355°25'33,95"	25,08
Pt826	276.581,85	7.426.816,31	Pt826-Pt827	327°43'27,68"	22,47
Pt827	276.569,85	7.426.835,31	Pt827-Pt828	298°04'20,95"	17,00
Pt828	276.554,85	7.426.843,31	Pt828-Pt829	267°03'51,55"	20,21
Pt829	276.534,66	7.426.842,27	Pt829-Pt830	267°03'51,66"	18,84
Pt830	276.515,85	7.426.841,31	Pt830-Pt831	254°48'50,79"	72,53
Pt831	276.445,85	7.426.822,31	Pt831-Pt832	266°18'31,01"	31,06
Pt832	276.414,85	7.426.820,31	Pt832-Pt833	285°22'34,37"	41,49
Pt833	276.374,85	7.426.831,31	Pt833-Pt834	285°40'46,29"	59,20
Pt834	276.317,85	7.426.847,31	Pt834-Pt835	283°04'9,46"	57,49
Pt835	276.261,85	7.426.860,31	Pt835-Pt836	289°58'59,03"	46,82
Pt836	276.217,85	7.426.876,31	Pt836-Pt837	308°28'49,04"	49,82
Pt837	276.178,85	7.426.907,31	Pt837-Pt838	322°31'25,54"	75,60
Pt838	276.132,85	7.426.967,31	Pt838-Pt839	320°31'39,11"	88,09
Pt839	276.076,85	7.427.035,31	Pt839-Pt840	308°39'35,13"	70,43
Pt840	276.021,85	7.427.079,31	Pt840-Pt841	316°07'23,88"	72,14
Pt841	275.971,85	7.427.131,31	Pt841-Pt842	329°02'10,48"	52,48
Pt842	275.944,85	7.427.176,31	Pt842-Pt843	342°50'16,90"	71,17
Pt843	275.923,85	7.427.244,31	Pt843-Pt844	349°05'19,98"	84,53
Pt844	275.907,85	7.427.327,31	Pt844-Pt845	345°27'55,78"	83,68
Pt845	275.886,85	7.427.408,31	Pt845-Pt846	348°59'49,07"	8,36

Prefeitura de Cabreúva
Gabinete
Setor Expediente

Rua Floriano Peixoto, 158 - Centro
Cabreúva/SP - CEP: 13315-000
Tel.: 11 - 4528-8300
juridico@cabreúva.sp.gov.br
www.cabreuva.sp.gov.br

ZRCHa VÉRTICE	COORDENADAS		LADO	AZIMUTE PLANO	DISTÂNCIA (m)
	E	N			
Pt846	275.885,25	7.427.416,51	Pt846-Pt0	355°18'59,06"	160,51

PREFEITURA DE
CABREÚVA

Prefeitura de Cabreúva
Gabinete
Setor Expediente

Rua Floriano Peixoto, 158 - Centro
Cabreúva/SP - CEP: 13315-000
Tel.: 11 - 4528-8300
juridico@cabreúva.sp.gov.br
www.cabreuva.sp.gov.br

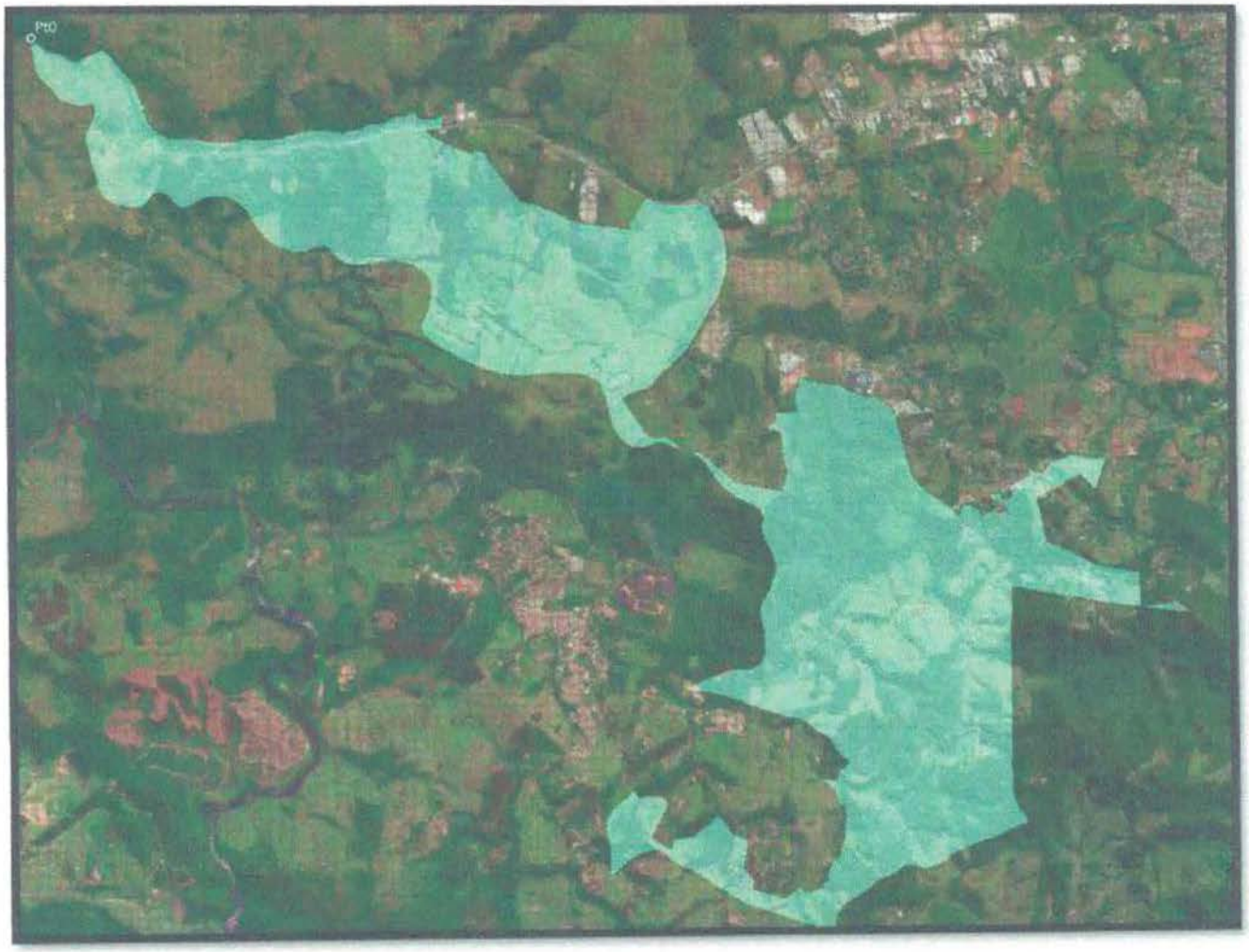

Rua Floriano Peixoto, 158 - Centro
Cabreúva/SP - CEP: 13315-000
Tel.: 11 - 4528-8300
juridico@cabreúva.sp.gov.br
www.cabreuva.sp.gov.br

ZONA RURAL DE CONSERVAÇÃO HÍDRICA (Área B)

Área (ha): 347,67

MEMORIAL DESCRITIVO (em sentido horário)

ZRCHb VÉRTICE	COORDENADAS		LADO	AZIMUTE PLANO	DISTÂNCIA (m)
	E	N			
Pt0	291.995,34	7.429.013,52	Pt0-Pt1	92°33'38,56"	25,41
Pt1	292.020,72	7.429.012,39	Pt1-Pt2	121°32'55,02"	17,61
Pt2	292.035,73	7.429.003,18	Pt2-Pt3	138°03'43,91"	44,91
Pt3	292.065,74	7.428.969,77	Pt3-Pt4	121°33'0,32"	35,21
Pt4	292.095,75	7.428.951,34	Pt4-Pt5	107°13'51,01"	54,36
Pt5	292.147,68	7.428.935,24	Pt5-Pt6	105°37'46,55"	68,30
Pt6	292.213,45	7.428.916,84	Pt6-Pt7	102°07'21,35"	60,19
Pt7	292.272,29	7.428.904,20	Pt7-Pt8	103°33'7,02"	73,59
Pt8	292.343,83	7.428.886,96	Pt8-Pt9	109°02'31,69"	31,74
Pt9	292.373,83	7.428.876,60	Pt9-Pt10	86°16'14,77"	35,84
Pt10	292.409,59	7.428.878,93	Pt10-Pt11	71°32'16,44"	21,89
Pt11	292.430,35	7.428.885,86	Pt11-Pt12	89°57'38,67"	24,23
Pt12	292.454,58	7.428.885,88	Pt12-Pt13	101°35'13,49"	40,05
Pt13	292.493,81	7.428.877,84	Pt13-Pt14	86°29'37,73"	38,14
Pt14	292.531,88	7.428.880,17	Pt14-Pt15	130°32'29,83"	10,63
Pt15	292.539,96	7.428.873,26	Pt15-Pt16	164°00'16,20"	25,18
Pt16	292.546,89	7.428.849,05	Pt16-Pt17	148°20'3,01"	17,60
Pt17	292.556,13	7.428.834,07	Pt17-Pt18	158°08'43,38"	12,42
Pt18	292.560,76	7.428.822,55	Pt18-Pt19	170°58'54,81"	22,18
Pt19	292.564,23	7.428.800,65	Pt19-Pt20	199°45'32,32"	204,36
Pt20	292.495,15	7.428.608,32	Pt20-Pt21	185°22'5,13"	85,69
Pt21	292.487,13	7.428.523,00	Pt21-Pt22	164°46'57,65"	198,28
Pt22	292.539,18	7.428.331,67	Pt22-Pt23	154°44'36,33"	21,66
Pt23	292.548,42	7.428.312,08	Pt23-Pt24	165°54'53,15"	57,04
Pt24	292.562,30	7.428.256,76	Pt24-Pt25	167°44'51,61"	207,23
Pt25	292.606,28	7.428.054,25	Pt25-Pt26	169°47'57,01"	78,47
Pt26	292.620,17	7.427.977,02	Pt26-Pt27	169°02'30,30"	194,90
Pt27	292.657,22	7.427.785,67	Pt27-Pt28	154°35'56,16"	60,59
Pt28	292.683,21	7.427.730,94	Pt28-Pt29	146°15'4,77"	24,94
Pt29	292.697,07	7.427.710,20	Pt29-Pt30	139°20'19,43"	63,79
Pt30	292.738,64	7.427.661,81	Pt30-Pt31	116°30'30,75"	43,85
Pt31	292.777,88	7.427.642,24	Pt31-Pt32	96°28'34,08"	81,28
Pt32	292.858,64	7.427.633,07	Pt32-Pt33	82°22'14,75"	34,92
Pt33	292.893,24	7.427.637,71	Pt33-Pt34	63°24'42,96"	30,95

Rua Floriano Peixoto, 158 - Centro
Cabreúva/SP - CEP: 13315-000
Tel.: 11 - 4528-8300
juridico@cabreúva.sp.gov.br
www.cabreuva.sp.gov.br

ZRCHb VÉRTICE	COORDENADAS		LADO	AZIMUTE PLANO	DISTÂNCIA (m)
	E	N			
Pt34	292.920,92	7.427.651,56	Pt34-Pt35	50°10'28,99"	18,02
Pt35	292.934,76	7.427.663,10	Pt35-Pt36	70°41'1,21"	24,44
Pt36	292.957,82	7.427.671,18	Pt36-Pt37	221°58'21,41"	87,43
Pt37	292.899,35	7.427.606,18	Pt37-Pt38	219°15'0,60"	16,62
Pt38	292.888,84	7.427.593,31	Pt38-Pt39	202°10'45,52"	81,87
Pt39	292.857,93	7.427.517,50	Pt39-Pt40	202°10'45,39"	664,21
Pt40	292.607,19	7.426.902,43	Pt40-Pt41	201°15'3,47"	84,54
Pt41	292.576,54	7.426.823,64	Pt41-Pt42	276°19'1,62"	231,67
Pt42	292.346,28	7.426.849,13	Pt42-Pt43	270°11'52,88"	147,54
Pt43	292.198,75	7.426.849,64	Pt43-Pt44	277°11'35,47"	148,51
Pt44	292.051,40	7.426.868,23	Pt44-Pt45	296°37'33,93"	32,99
Pt45	292.021,91	7.426.883,02	Pt45-Pt46	292°24'2,85"	29,65
Pt46	291.994,50	7.426.894,32	Pt46-Pt47	274°58'58,99"	94,38
Pt47	291.900,47	7.426.902,52	Pt47-Pt48	266°45'49,38"	131,05
Pt48	291.769,62	7.426.895,12	Pt48-Pt49	346°38'36,55"	311,24
Pt49	291.697,72	7.427.197,94	Pt49-Pt50	281°35'31,81"	245,71
Pt50	291.457,02	7.427.247,31	Pt50-Pt51	202°39'52,41"	231,86
Pt51	291.367,68	7.427.033,36	Pt51-Pt52	190°15'24,52"	62,72
Pt52	291.356,51	7.426.971,64	Pt52-Pt53	164°31'43,11"	68,31
Pt53	291.374,73	7.426.905,80	Pt53-Pt54	277°02'3,71"	230,39
Pt54	291.146,08	7.426.934,02	Pt54-Pt55	291°01'44,30"	141,69
Pt55	291.013,82	7.426.984,86	Pt55-Pt56	218°33'30,57"	21,97
Pt56	291.000,13	7.426.967,68	Pt56-Pt57	306°35'23,22"	18,55
Pt57	290.985,23	7.426.978,74	Pt57-Pt58	306°36'4,00"	19,76
Pt58	290.969,36	7.426.990,52	Pt58-Pt59	307°27'0,34"	232,69
Pt59	290.784,64	7.427.132,02	Pt59-Pt60	305°09'0,29"	65,12
Pt60	290.731,39	7.427.169,50	Pt60-Pt61	297°24'18,99"	103,23
Pt61	290.639,75	7.427.217,02	Pt61-Pt62	308°04'50,49"	39,08
Pt62	290.608,99	7.427.241,12	Pt62-Pt63	330°45'48,53"	17,09
Pt63	290.600,64	7.427.256,04	Pt63-Pt64	298°01'20,61"	10,71
Pt64	290.591,19	7.427.261,07	Pt64-Pt65	232°44'23,62"	2,71
Pt65	290.589,03	7.427.259,43	Pt65-Pt66	350°16'5,53"	2,60
Pt66	290.588,59	7.427.261,99	Pt66-Pt67	327°38'57,03"	27,29
Pt67	290.573,99	7.427.285,05	Pt67-Pt68	21°07'47,06"	4,84
Pt68	290.575,73	7.427.289,56	Pt68-Pt69	22°05'28,33"	31,38
Pt69	290.587,53	7.427.318,64	Pt69-Pt70	14°43'37,66"	67,44
Pt70	290.604,68	7.427.383,87	Pt70-Pt71	9°45'56,41"	110,92

Rua Floriano Peixoto, 158 - Centro
Cabreúva/SP - CEP: 13315-000
Tel.: 11 - 4528-8300
juridico@cabreúva.sp.gov.br
www.cabreuva.sp.gov.br

ZRCHb VÉRTICE	COORDENADAS		LADO	AZIMUTE PLANO	DISTÂNCIA (m)
	E	N			
Pt71	290.623,49	7.427.493,18	Pt71-Pt72	4°57'33,85"	187,35
Pt72	290.639,69	7.427.679,83	Pt72-Pt73	7°36'7,73"	83,50
Pt73	290.650,74	7.427.762,59	Pt73-Pt74	12°11'59,83"	32,78
Pt74	290.657,66	7.427.794,63	Pt74-Pt75	98°47'22,97"	16,51
Pt75	290.673,98	7.427.792,11	Pt75-Pt76	96°48'38,31"	11,42
Pt76	290.685,32	7.427.790,75	Pt76-Pt77	85°40'24,76"	11,22
Pt77	290.696,51	7.427.791,60	Pt77-Pt78	72°00'37,33"	11,18
Pt78	290.707,15	7.427.795,05	Pt78-Pt79	70°52'47,64"	27,60
Pt79	290.733,23	7.427.804,10	Pt79-Pt80	69°53'47,05"	114,57
Pt80	290.840,81	7.427.843,47	Pt80-Pt81	66°57'24,54"	24,74
Pt81	290.863,58	7.427.853,16	Pt81-Pt82	54°04'10,52"	18,66
Pt82	290.878,69	7.427.864,11	Pt82-Pt83	50°23'48,28"	22,85
Pt83	290.896,30	7.427.878,68	Pt83-Pt84	42°25'46,99"	21,54
Pt84	290.910,83	7.427.894,58	Pt84-Pt85	51°54'8,25"	8,63
Pt85	290.917,62	7.427.899,90	Pt85-Pt86	63°51'28,01"	29,28
Pt86	290.943,91	7.427.912,80	Pt86-Pt87	66°09'26,48"	18,48
Pt87	290.960,80	7.427.920,27	Pt87-Pt88	325°29'30,26"	192,87
Pt88	290.851,54	7.428.079,20	Pt88-Pt89	236°05'15,94"	219,73
Pt89	290.669,19	7.427.956,61	Pt89-Pt90	331°33'35,75"	130,96
Pt90	290.606,82	7.428.071,77	Pt90-Pt91	344°06'30,23"	12,38
Pt91	290.603,43	7.428.083,67	Pt91-Pt92	0°24'15,45"	32,62
Pt92	290.603,66	7.428.116,30	Pt92-Pt93	0°40'58,85"	17,68
Pt93	290.603,87	7.428.133,98	Pt93-Pt94	349°48'9,62"	23,97
Pt94	290.599,63	7.428.157,58	Pt94-Pt95	335°10'38,39"	15,26
Pt95	290.593,22	7.428.171,43	Pt95-Pt96	331°25'25,72"	32,58
Pt96	290.577,63	7.428.200,04	Pt96-Pt97	82°11'58,50"	25,61
Pt97	290.603,01	7.428.203,52	Pt97-Pt98	58°33'1,39"	24,33
Pt98	290.623,77	7.428.216,21	Pt98-Pt99	46°06'16,77"	41,60
Pt99	290.653,75	7.428.245,05	Pt99-Pt100	37°32'54,55"	37,83
Pt100	290.676,80	7.428.275,04	Pt100-Pt101	29°20'10,25"	42,33
Pt101	290.697,54	7.428.311,95	Pt101-Pt102	18°24'26,52"	29,17
Pt102	290.706,75	7.428.339,62	Pt102-Pt103	21°46'36,03"	18,63
Pt103	290.713,66	7.428.356,92	Pt103-Pt104	42°51'31,97"	22,03
Pt104	290.728,64	7.428.373,07	Pt104-Pt105	78°39'36,96"	11,76
Pt105	290.740,18	7.428.375,38	Pt105-Pt106	102°02'42,32"	16,52
Pt106	290.756,33	7.428.371,94	Pt106-Pt107	111°44'56,40"	12,42
Pt107	290.767,87	7.428.367,33	Pt107-Pt108	100°34'27,07"	18,78

Rua Floriano Peixoto, 158 - Centro
Cabreúva/SP - CEP: 13315-000
Tel.: 11 - 4528-8300
juridico@cabreúva.sp.gov.br
www.cabreuva.sp.gov.br

ZRCHb VÉRTICE	COORDENADAS		LADO	AZIMUTE PLANO	DISTÂNCIA (m)
	E	N			
Pt108	290.786,33	7.428.363,89	Pt108-Pt109	82°50'7,73"	9,30
Pt109	290.795,56	7.428.365,05	Pt109-Pt110	53°06'38,26"	11,53
Pt110	290.804,78	7.428.371,97	Pt110-Pt111	36°51'3,30"	11,53
Pt111	290.811,70	7.428.381,20	Pt111-Pt112	8°17'30,98"	47,77
Pt112	290.818,59	7.428.428,47	Pt112-Pt113	359°57'37,85"	41,50
Pt113	290.818,56	7.428.469,97	Pt113-Pt114	299°41'12,21"	18,60
Pt114	290.802,40	7.428.479,18	Pt114-Pt115	293°08'38,85"	17,57
Pt115	290.786,25	7.428.486,08	Pt115-Pt116	355°52'19,20"	16,18
Pt116	290.785,08	7.428.502,22	Pt116-Pt117	14°00'24,70"	9,51
Pt117	290.787,38	7.428.511,45	Pt117-Pt118	72°52'5,70"	31,38
Pt118	290.817,37	7.428.520,69	Pt118-Pt119	61°54'22,07"	19,61
Pt119	290.834,67	7.428.529,93	Pt119-Pt120	42°29'26,17"	37,55
Pt120	290.860,03	7.428.557,61	Pt120-Pt121	19°15'49,69"	24,43
Pt121	290.868,09	7.428.580,67	Pt121-Pt122	7°05'25,57"	37,18
Pt122	290.872,68	7.428.617,57	Pt122-Pt123	3°19'45,93"	39,26
Pt123	290.874,96	7.428.656,76	Pt123-Pt124	6°32'49,63"	60,34
Pt124	290.881,84	7.428.716,71	Pt124-Pt125	21°20'42,27"	56,95
Pt125	290.902,57	7.428.769,76	Pt125-Pt126	39°17'39,49"	24,45
Pt126	290.918,05	7.428.788,68	Pt126-Pt127	69°25'16,91"	9,86
Pt127	290.927,28	7.428.792,14	Pt127-Pt128	86°57'0,66"	21,95
Pt128	290.949,20	7.428.793,31	Pt128-Pt129	100°15'24,01"	25,80
Pt129	290.974,58	7.428.788,72	Pt129-Pt130	116°30'33,26"	28,37
Pt130	290.999,97	7.428.776,06	Pt130-Pt131	91°17'29,88"	49,62
Pt131	291.049,58	7.428.774,94	Pt131-Pt132	95°51'47,33"	33,63
Pt132	291.083,04	7.428.771,50	Pt132-Pt133	137°25'46,27"	18,77
Pt133	291.095,74	7.428.757,68	Pt133-Pt134	162°17'55,51"	26,62
Pt134	291.103,83	7.428.732,32	Pt134-Pt135	170°13'33,59"	40,94
Pt135	291.110,78	7.428.691,98	Pt135-Pt136	155°10'12,58"	33,02
Pt136	291.124,64	7.428.662,01	Pt136-Pt137	132°12'51,31"	17,14
Pt137	291.137,34	7.428.650,49	Pt137-Pt138	109°55'47,39"	27,00
Pt138	291.162,73	7.428.641,29	Pt138-Pt139	109°36'6,27"	51,45
Pt139	291.211,19	7.428.624,03	Pt139-Pt140	70°41'1,49"	24,44
Pt140	291.234,26	7.428.632,11	Pt140-Pt141	79°04'56,20"	30,54
Pt141	291.264,25	7.428.637,90	Pt141-Pt142	92°41'3,97"	18,98
Pt142	291.283,21	7.428.637,01	Pt142-Pt143	146°15'5,17"	4,62
Pt143	291.285,77	7.428.633,17	Pt143-Pt144	163°41'23,04"	57,65
Pt144	291.301,96	7.428.577,85	Pt144-Pt145	114°23'22,21"	27,88

Rua Floriano Peixoto, 158 - Centro
Cabreúva/SP - CEP: 13315-000
Tel.: 11 - 4528-8300
juridico@cabreúva.sp.gov.br
www.cabreuva.sp.gov.br

ZRCHb VÉRTICE	COORDENADAS		LADO	AZIMUTE PLANO	DISTÂNCIA (m)
	E	N			
Pt145	291.327,35	7.428.566,33	Pt145-Pt146	118°33'12,63"	28,91
Pt146	291.352,74	7.428.552,52	Pt146-Pt147	97°50'15,47"	151,40
Pt147	291.502,73	7.428.531,87	Pt147-Pt148	86°57'1,15"	43,90
Pt148	291.546,56	7.428.534,21	Pt148-Pt149	57°04'25,80"	46,71
Pt149	291.585,77	7.428.559,60	Pt149-Pt150	49°36'58,39"	60,55
Pt150	291.631,89	7.428.598,82	Pt150-Pt151	44°58'52,93"	61,97
Pt151	291.675,70	7.428.642,66	Pt151-Pt152	27°40'35,08"	104,18
Pt152	291.724,09	7.428.734,92	Pt152-Pt153	32°27'3,97"	60,13
Pt153	291.756,35	7.428.785,67	Pt153-Pt154	38°38'22,94"	132,91
Pt154	291.839,34	7.428.889,48	Pt154-Pt155	48°13'15,42"	86,58
Pt155	291.903,91	7.428.947,16	Pt155-Pt156	44°58'51,71"	64,28
Pt156	291.949,35	7.428.992,63	Pt156-Pt157	67°49'2,58"	24,76
Pt157	291.972,28	7.429.001,98	Pt157-Pt158	63°24'48,51"	7,87
Pt158	291.979,32	7.429.005,51	Pt158-Pt0	63°24'47,56"	17,92

Rua Floriano Peixoto, 158 - Centro
Cabreúva/SP - CEP: 13315-000
Tel.: 11 - 4528-8300
juridico@cabreúva.sp.gov.br
www.cabreuva.sp.gov.br

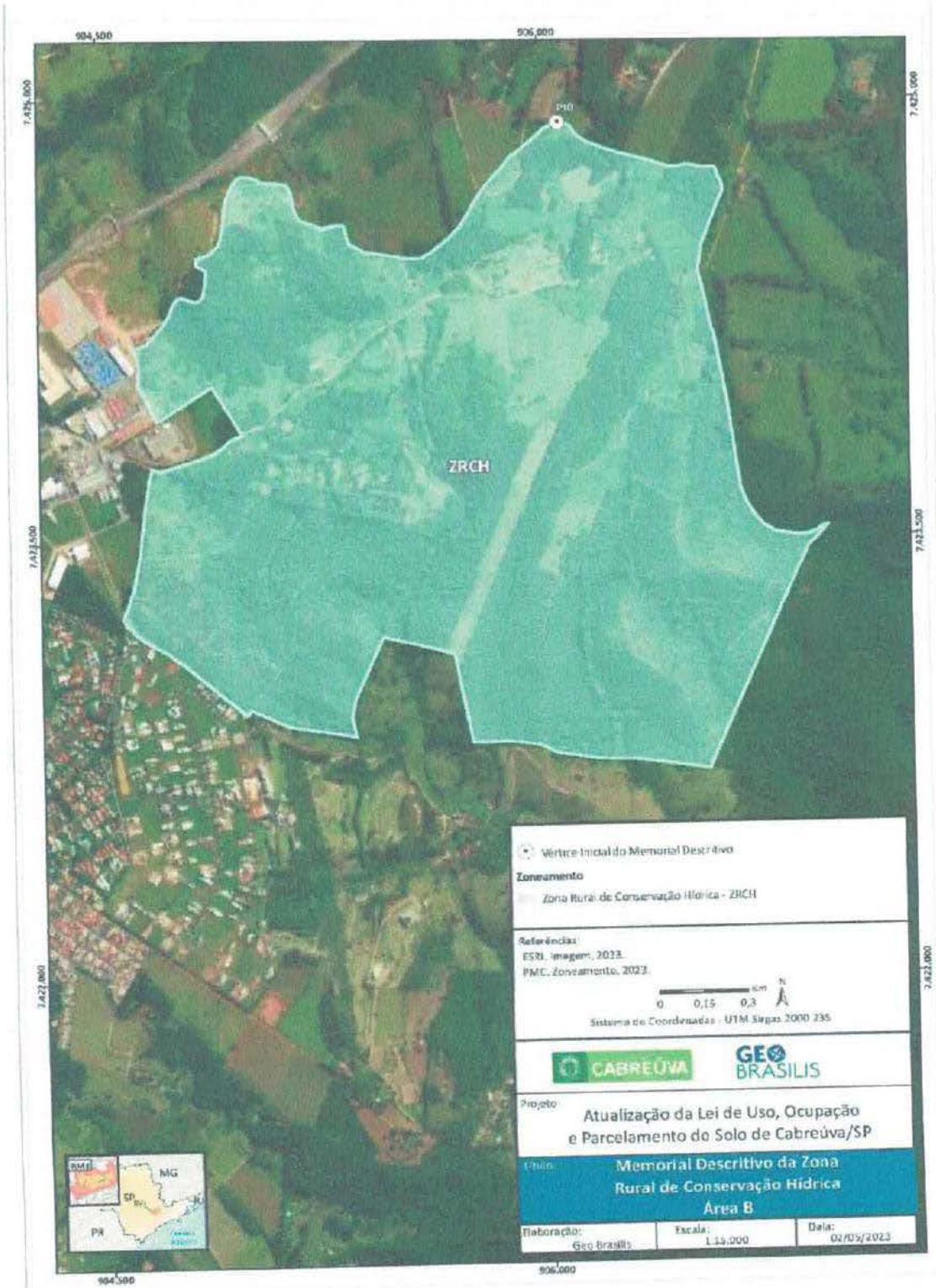

Rua Floriano Peixoto, 158 - Centro
Cabreúva/SP - CEP: 13315-000
Tel.: 11 - 4528-8300
juridico@cabreúva.sp.gov.br
www.cabreuva.sp.gov.br

ZONA RURAL DE CONSERVAÇÃO HÍDRICA (Área C)

Área (ha): 693,25

MEMORIAL DESCRITIVO (em sentido horário)

ZRCHc VÉRTICE	COORDENADAS		LADO	AZIMUTE PLANO	DISTÂNCIA (m)
	E	N			
Pt0	285.283,78	7.430.393,15	Pt0-Pt1	103°16'13,10"	27,20
Pt1	285.310,25	7.430.386,91	Pt1-Pt2	117°11'31,42"	25,85
Pt2	285.333,24	7.430.375,10	Pt2-Pt3	132°33'57,06"	18,78
Pt3	285.347,07	7.430.362,39	Pt3-Pt4	154°31'46,12"	30,82
Pt4	285.360,32	7.430.334,57	Pt4-Pt5	161°12'56,45"	43,35
Pt5	285.374,28	7.430.293,53	Pt5-Pt6	152°40'51,28"	25,83
Pt6	285.386,14	7.430.270,58	Pt6-Pt7	161°30'29,74"	22,00
Pt7	285.393,12	7.430.249,71	Pt7-Pt8	178°16'27,59"	23,67
Pt8	285.393,83	7.430.226,05	Pt8-Pt9	143°32'51,97"	16,43
Pt9	285.403,59	7.430.212,84	Pt9-Pt10	122°43'3,57"	48,86
Pt10	285.444,70	7.430.186,43	Pt10-Pt11	131°24'11,88"	50,24
Pt11	285.482,39	7.430.153,20	Pt11-Pt12	137°49'22,80"	48,79
Pt12	285.515,15	7.430.117,04	Pt12-Pt13	131°16'38,63"	23,18
Pt13	285.532,57	7.430.101,75	Pt13-Pt14	93°46'25,89"	10,47
Pt14	285.543,02	7.430.101,06	Pt14-Pt15	87°10'13,08"	28,59
Pt15	285.571,58	7.430.102,47	Pt15-Pt16	101°15'32,57"	17,76
Pt16	285.588,99	7.430.099,00	Pt16-Pt17	126°24'5,26"	19,91
Pt17	285.605,02	7.430.087,19	Pt17-Pt18	154°28'27,02"	16,19
Pt18	285.611,99	7.430.072,58	Pt18-Pt19	170°49'15,83"	39,46
Pt19	285.618,29	7.430.033,62	Pt19-Pt20	174°59'4,79"	32,13
Pt20	285.621,10	7.430.001,62	Pt20-Pt21	169°38'48,75"	23,34
Pt21	285.625,29	7.429.978,66	Pt21-Pt22	151°07'14,82"	15,88
Pt22	285.632,96	7.429.964,75	Pt22-Pt23	147°36'43,15"	34,37
Pt23	285.651,38	7.429.935,72	Pt23-Pt24	157°52'15,44"	27,78
Pt24	285.661,84	7.429.909,99	Pt24-Pt25	174°33'59,57"	37,04
Pt25	285.665,35	7.429.873,11	Pt25-Pt26	165°54'35,02"	43,03
Pt26	285.675,83	7.429.831,37	Pt26-Pt27	153°02'24,89"	53,84
Pt27	285.700,24	7.429.783,38	Pt27-Pt28	145°33'37,37"	44,43
Pt28	285.725,36	7.429.746,74	Pt28-Pt29	147°01'42,05"	56,37
Pt29	285.756,04	7.429.699,45	Pt29-Pt30	138°49'7,83"	50,82
Pt30	285.789,50	7.429.661,20	Pt30-Pt31	130°44'42,86"	40,47
Pt31	285.820,16	7.429.634,79	Pt31-Pt32	151°11'47,27"	24,61

Rua Floriano Peixoto, 158 - Centro
Cabreúva/SP - CEP: 13315-000
Tel.: 11 - 4528-8300
juridico@cabreúva.sp.gov.br
www.cabreuva.sp.gov.br

ZRCHc VÉRTICE	COORDENADAS		LADO	AZIMUTE PLANO	DISTÂNCIA (m)
	E	N			
Pt32	285.832,02	7.429.613,23	Pt32-Pt33	151°00'25,48"	30,22
Pt33	285.846,66	7.429.586,80	Pt33-Pt34	165°12'4,15"	13,67
Pt34	285.850,16	7.429.573,58	Pt34-Pt35	194°00'43,56"	17,21
Pt35	285.845,99	7.429.556,88	Pt35-Pt36	200°56'26,93"	44,54
Pt36	285.830,07	7.429.515,28	Pt36-Pt37	206°56'14,76"	46,06
Pt37	285.809,20	7.429.474,22	Pt37-Pt38	187°33'48,34"	31,59
Pt38	285.805,05	7.429.442,91	Pt38-Pt39	178°51'28,19"	36,19
Pt39	285.805,77	7.429.406,73	Pt39-Pt40	172°43'43,78"	49,80
Pt40	285.812,07	7.429.357,33	Pt40-Pt41	167°44'50,41"	26,34
Pt41	285.817,66	7.429.331,59	Pt41-Pt42	155°44'42,10"	42,63
Pt42	285.835,17	7.429.292,72	Pt42-Pt43	164°57'0,66"	40,34
Pt43	285.845,65	7.429.253,76	Pt43-Pt44	165°17'20,31"	46,75
Pt44	285.857,52	7.429.208,55	Pt44-Pt45	157°30'49,59"	47,43
Pt45	285.875,66	7.429.164,73	Pt45-Pt46	158°08'17,34"	59,96
Pt46	285.897,99	7.429.109,08	Pt46-Pt47	170°02'5,16"	16,84
Pt47	285.900,90	7.429.092,49	Pt47-Pt48	181°21'32,10"	28,54
Pt48	285.900,22	7.429.063,97	Pt48-Pt49	177°13'54,39"	29,26
Pt49	285.901,64	7.429.034,74	Pt49-Pt50	163°43'27,47"	39,86
Pt50	285.912,81	7.428.996,48	Pt50-Pt51	160°52'19,13"	59,64
Pt51	285.932,35	7.428.940,14	Pt51-Pt52	167°06'1,67"	40,68
Pt52	285.941,43	7.428.900,49	Pt52-Pt53	154°28'24,01"	32,37
Pt53	285.955,38	7.428.871,27	Pt53-Pt54	141°39'42,34"	31,72
Pt54	285.975,05	7.428.846,40	Pt54-Pt55	124°31'25,70"	24,53
Pt55	285.995,26	7.428.832,50	Pt55-Pt56	113°19'29,32"	28,07
Pt56	286.021,04	7.428.821,38	Pt56-Pt57	116°30'5,39"	40,48
Pt57	286.057,27	7.428.803,32	Pt57-Pt58	137°03'6,97"	26,60
Pt58	286.075,39	7.428.783,85	Pt58-Pt59	143°57'35,19"	53,32
Pt59	286.106,77	7.428.740,73	Pt59-Pt60	145°28'15,05"	43,05
Pt60	286.131,17	7.428.705,26	Pt60-Pt61	142°21'48,40"	34,25
Pt61	286.152,08	7.428.678,14	Pt61-Pt62	120°53'52,44"	36,54
Pt62	286.183,44	7.428.659,38	Pt62-Pt63	106°15'33,31"	29,75
Pt63	286.212,00	7.428.651,05	Pt63-Pt64	101°30'31,48"	62,56
Pt64	286.273,30	7.428.638,57	Pt64-Pt65	101°32'25,74"	27,73
Pt65	286.300,47	7.428.633,02	Pt65-Pt66	82°41'42,98"	19,57
Pt66	286.319,88	7.428.635,51	Pt66-Pt67	70°10'50,93"	37,01
Pt67	286.354,70	7.428.648,06	Pt67-Pt68	56°38'50,85"	31,67
Pt68	286.381,16	7.428.665,47	Pt68-Pt69	49°57'36,80"	22,73

Rua Floriano Peixoto, 158 - Centro
Cabreúva/SP - CEP: 13315-000
Tel.: 11 - 4528-8300
juridico@cabreúva.sp.gov.br
www.cabreuva.sp.gov.br

ZRCHc VÉRTICE	COORDENADAS		LADO	AZIMUTE PLANO	DISTÂNCIA (m)
	E	N			
Pt69	286.398,56	7.428.680,09	Pt69-Pt70	56°52'36,07"	19,12
Pt70	286.414,57	7.428.690,54	Pt70-Pt71	77°26'41,44"	44,95
Pt71	286.458,44	7.428.700,31	Pt71-Pt72	79°25'56,89"	60,93
Pt72	286.518,34	7.428.711,48	Pt72-Pt73	78°39'36,27"	21,31
Pt73	286.539,23	7.428.715,67	Pt73-Pt74	57°52'54,42"	41,92
Pt74	286.574,74	7.428.737,96	Pt74-Pt75	59°56'54,69"	49,60
Pt75	286.617,66	7.428.762,80	Pt75-Pt76	74°09'23,53"	43,43
Pt76	286.659,45	7.428.774,66	Pt76-Pt77	38°28'51,85"	73,81
Pt77	286.705,38	7.428.832,44	Pt77-Pt78	30°48'7,55"	46,19
Pt78	286.729,03	7.428.872,11	Pt78-Pt79	36°01'1,20"	47,33
Pt79	286.756,86	7.428.910,40	Pt79-Pt80	60°55'50,74"	14,34
Pt80	286.769,40	7.428.917,37	Pt80-Pt81	82°42'52,27"	38,62
Pt81	286.807,70	7.428.922,26	Pt81-Pt82	78°22'48,45"	27,73
Pt82	286.834,86	7.428.927,85	Pt82-Pt83	58°36'50,13"	33,44
Pt83	286.863,40	7.428.945,26	Pt83-Pt84	46°46'24,61"	60,56
Pt84	286.907,53	7.428.986,74	Pt84-Pt85	55°42'3,53"	37,08
Pt85	286.938,16	7.429.007,63	Pt85-Pt86	76°12'53,04"	35,14
Pt86	286.972,29	7.429.016,00	Pt86-Pt87	98°04'52,63"	14,78
Pt87	286.986,91	7.429.013,93	Pt87-Pt88	131°28'59,97"	40,93
Pt88	287.017,58	7.428.986,81	Pt88-Pt89	109°02'2,77"	19,16
Pt89	287.035,69	7.428.980,56	Pt89-Pt90	98°04'56,57"	24,62
Pt90	287.060,07	7.428.977,10	Pt90-Pt91	85°12'7,80"	25,16
Pt91	287.085,14	7.428.979,21	Pt91-Pt92	74°01'57,78"	15,21
Pt92	287.099,77	7.428.983,39	Pt92-Pt93	102°51'15,39"	34,30
Pt93	287.133,21	7.428.975,76	Pt93-Pt94	83°03'28,26"	23,15
Pt94	287.156,19	7.428.978,56	Pt94-Pt95	64°49'26,34"	50,78
Pt95	287.202,14	7.429.000,16	Pt95-Pt96	53°42'28,33"	43,74
Pt96	287.237,40	7.429.026,05	Pt96-Pt97	66°12'38,36"	63,92
Pt97	287.295,89	7.429.051,84	Pt97-Pt98	61°01'6,93"	44,57
Pt98	287.334,88	7.429.073,43	Pt98-Pt99	51°41'54,93"	16,85
Pt99	287.348,11	7.429.083,88	Pt99-Pt100	83°43'6,91"	95,99
Pt100	287.443,52	7.429.094,38	Pt100-Pt101	89°09'53,69"	50,15
Pt101	287.493,67	7.429.095,11	Pt101-Pt102	99°01'4,19"	66,30
Pt102	287.559,15	7.429.084,72	Pt102-Pt103	119°22'33,89"	38,24
Pt103	287.592,47	7.429.065,96	Pt103-Pt104	136°31'17,02"	35,45
Pt104	287.616,87	7.429.040,23	Pt104-Pt105	153°47'25,79"	42,64
Pt105	287.635,70	7.429.001,98	Pt105-Pt106	148°08'2,28"	40,94

Rua Floriano Peixoto, 158 - Centro
Cabreúva/SP - CEP: 13315-000
Tel.: 11 - 4528-8300
juridico@cabreúva.sp.gov.br
www.cabreuva.sp.gov.br

ZRCHc VÉRTICE	COORDENADAS		LADO	AZIMUTE PLANO	DISTÂNCIA (m)
	E	N			
Pt106	287.657,31	7.428.967,21	Pt106-Pt107	144°03'1,69"	40,38
Pt107	287.681,02	7.428.934,52	Pt107-Pt108	138°17'48,73"	33,53
Pt108	287.703,32	7.428.909,49	Pt108-Pt109	119°41'28,70"	40,38
Pt109	287.738,40	7.428.889,48	Pt109-Pt110	118°06'52,06"	66,36
Pt110	287.796,93	7.428.858,21	Pt110-Pt111	116°16'10,18"	29,21
Pt111	287.823,12	7.428.845,29	Pt111-Pt112	238°10'5,15"	124,39
Pt112	287.717,44	7.428.779,68	Pt112-Pt113	253°33'26,50"	102,80
Pt113	287.618,85	7.428.750,58	Pt113-Pt114	250°51'57,69"	49,80
Pt114	287.571,80	7.428.734,26	Pt114-Pt115	229°53'51,44"	182,51
Pt115	287.432,20	7.428.616,70	Pt115-Pt116	189°49'28,35"	216,78
Pt116	287.395,21	7.428.403,09	Pt116-Pt117	202°50'59,49"	102,51
Pt117	287.355,41	7.428.308,63	Pt117-Pt118	243°25'6,14"	45,70
Pt118	287.314,54	7.428.288,18	Pt118-Pt119	262°11'41,68"	59,39
Pt119	287.255,70	7.428.280,11	Pt119-Pt120	306°03'49,13"	47,63
Pt120	287.217,20	7.428.308,15	Pt120-Pt121	259°13'33,04"	20,89
Pt121	287.196,67	7.428.304,25	Pt121-Pt122	257°59'22,10"	52,72
Pt122	287.145,10	7.428.293,28	Pt122-Pt123	310°50'25,70"	33,50
Pt123	287.119,76	7.428.315,18	Pt123-Pt124	254°28'43,95"	37,95
Pt124	287.083,19	7.428.305,03	Pt124-Pt125	291°18'58,16"	39,93
Pt125	287.046,00	7.428.319,54	Pt125-Pt126	280°23'8,93"	20,13
Pt126	287.026,20	7.428.323,17	Pt126-Pt127	291°58'1,16"	25,64
Pt127	287.002,42	7.428.332,76	Pt127-Pt128	303°58'18,48"	64,34
Pt128	286.949,07	7.428.368,71	Pt128-Pt129	263°52'43,05"	39,10
Pt129	286.910,19	7.428.364,54	Pt129-Pt130	221°55'6,61"	9,83
Pt130	286.903,62	7.428.357,23	Pt130-Pt131	218°34'40,31"	21,03
Pt131	286.890,51	7.428.340,79	Pt131-Pt132	281°23'23,87"	8,54
Pt132	286.882,14	7.428.342,47	Pt132-Pt133	214°53'1,65"	26,68
Pt133	286.866,88	7.428.320,58	Pt133-Pt134	254°02'21,66"	27,66
Pt134	286.840,29	7.428.312,98	Pt134-Pt135	315°31'45,58"	25,78
Pt135	286.822,23	7.428.331,38	Pt135-Pt136	349°08'33,97"	28,73
Pt136	286.816,82	7.428.359,59	Pt136-Pt137	276°25'58,17"	47,65
Pt137	286.769,47	7.428.364,93	Pt137-Pt138	316°26'11,38"	111,45
Pt138	286.692,66	7.428.445,69	Pt138-Pt139	287°05'52,91"	101,71
Pt139	286.595,45	7.428.475,59	Pt139-Pt140	222°38'14,18"	162,52
Pt140	286.485,37	7.428.356,03	Pt140-Pt141	249°20'26,48"	173,82
Pt141	286.322,73	7.428.294,71	Pt141-Pt142	236°37'36,17"	297,56
Pt142	286.074,23	7.428.131,02	Pt142-Pt143	262°03'25,00"	116,58

Rua Floriano Peixoto, 158 - Centro
Cabreúva/SP - CEP: 13315-000
Tel.: 11 - 4528-8300
juridico@cabreúva.sp.gov.br
www.cabreuva.sp.gov.br

ZRCHc VÉRTICE	COORDENADAS		LADO	AZIMUTE PLANO	DISTÂNCIA (m)
	E	N			
Pt143	285.958,77	7.428.114,91	Pt143-Pt144	340°54'35,27"	106,47
Pt144	285.923,95	7.428.215,53	Pt144-Pt145	323°47'34,30"	195,71
Pt145	285.808,34	7.428.373,44	Pt145-Pt146	222°34'43,01"	211,24
Pt146	285.665,42	7.428.217,90	Pt146-Pt147	243°07'48,16"	190,18
Pt147	285.495,77	7.428.131,94	Pt147-Pt148	263°11'36,45"	180,73
Pt148	285.316,31	7.428.110,52	Pt148-Pt149	239°23'19,70"	173,70
Pt149	285.166,82	7.428.022,07	Pt149-Pt150	253°51'42,67"	99,46
Pt150	285.071,28	7.427.994,43	Pt150-Pt151	294°50'16,52"	69,68
Pt151	285.008,05	7.428.023,69	Pt151-Pt152	315°52'33,95"	232,32
Pt152	284.846,30	7.428.190,46	Pt152-Pt153	182°44'31,34"	639,26
Pt153	284.815,72	7.427.551,93	Pt153-Pt154	253°38'25,12"	256,28
Pt154	284.569,82	7.427.479,74	Pt154-Pt155	209°59'44.63"	141,57
Pt155	284.499,04	7.427.357,14	Pt155-Pt156	332°02'19.08"	675,55
Pt156	284.182,29	7.427.953,83	Pt156-Pt157	235°14'47.40"	134,05
Pt157	284.072,16	7.427.877,42	Pt157-Pt158	306°58'48.73"	1053,45
Pt158	283.230,62	7.428.511,11	Pt158-Pt159	232°11'32.26"	278,15
Pt159	283.010,86	7.428.340,60	Pt159-Pt160	308°13'2.24"	235,02
Pt160	282.826,22	7.428.485,99	Pt160-Pt161	285°15'0.14"	58,25
Pt161	282.770,02	7.428.501,31	Pt161-Pt162	234°1'43.98"	149,33
Pt162	282.649,16	7.428.413,60	Pt162-Pt163	227°17'13.66"	16,28
Pt163	282.637,20	7.428.402,56	Pt163-Pt164	236°5'20.07"	18,47
Pt164	282.621,88	7.428.392,25	Pt164-Pt165	236°5'20.03"	103,89
Pt165	282.535,66	7.428.334,29	Pt165-Pt166	236°22'15.99"	192,85
Pt166	282.375,08	7.428.227,49	Pt166-Pt167	22°43'12.84"	84,73
Pt167	282.407,81	7.428.305,65	Pt167-Pt168	59°20'29,36"	21,79
Pt168	282.426,55	7.428.316,76	Pt168-Pt169	56°18'15,56"	60,07
Pt169	282.476,53	7.428.350,08	Pt169-Pt170	16°45'43,31"	86,49
Pt170	282.501,47	7.428.432,90	Pt170-Pt171	3°12'59,93"	122,27
Pt171	282.508,33	7.428.554,98	Pt171-Pt172	10°53'4,85"	146,19
Pt172	282.535,94	7.428.698,54	Pt172-Pt173	61°36'55,89"	11,24
Pt173	282.545,83	7.428.703,88	Pt173-Pt174	48°58'57,32"	25,41
Pt174	282.565,00	7.428.720,55	Pt174-Pt175	31°24'51,09"	17,58
Pt175	282.574,16	7.428.735,56	Pt175-Pt176	1°56'19,07"	24,17
Pt176	282.574,98	7.428.759,72	Pt176-Pt177	18°56'59,02"	28,19
Pt177	282.584,13	7.428.786,38	Pt177-Pt178	38°55'2,29"	27,86
Pt178	282.601,63	7.428.808,06	Pt178-Pt179	54°08'57,19"	18,51
Pt179	282.616,64	7.428.818,90	Pt179-Pt180	86°16'25,52"	25,91

Rua Floriano Peixoto, 158 - Centro
Cabreúva/SP - CEP: 13315-000
Tel.: 11 - 4528-8300
juridico@cabreúva.sp.gov.br
www.cabreuva.sp.gov.br

ZRCHc VÉRTICE	COORDENADAS		LADO	AZIMUTE PLANO	DISTÂNCIA (m)
	E	N			
Pt180	282.642,49	7.428.820,58	Pt180-Pt181	72°37'23,53"	41,94
Pt181	282.682,51	7.428.833,11	Pt181-Pt182	44°59'30,38"	25,93
Pt182	282.700,85	7.428.851,45	Pt182-Pt183	31°31'17,97"	43,02
Pt183	282.723,34	7.428.888,12	Pt183-Pt184	27°41'6,16"	63,60
Pt184	282.752,89	7.428.944,44	Pt184-Pt185	32°58'32,29"	56,63
Pt185	282.783,71	7.428.991,95	Pt185-Pt186	42°47'18,75"	30,67
Pt186	282.804,55	7.429.014,45	Pt186-Pt187	43°39'31,59"	25,35
Pt187	282.822,05	7.429.032,79	Pt187-Pt188	57°37'13,58"	70,08
Pt188	282.881,23	7.429.070,33	Pt188-Pt189	43°24'0,26"	42,45
Pt189	282.910,40	7.429.101,17	Pt189-Pt190	23°28'49,46"	20,90
Pt190	282.918,73	7.429.120,34	Pt190-Pt191	357°49'25,22"	23,99
Pt191	282.917,82	7.429.144,31	Pt191-Pt192	344°31'24,41"	25,06
Pt192	282.911,13	7.429.168,47	Pt192-Pt193	325°56'7,20"	43,22
Pt193	282.886,92	7.429.204,27	Pt193-Pt194	338°46'48,71"	27,70
Pt194	282.876,89	7.429.230,09	Pt194-Pt195	354°14'42,53"	25,12
Pt195	282.874,38	7.429.255,09	Pt195-Pt196	9°10'49,80"	31,23
Pt196	282.879,36	7.429.285,92	Pt196-Pt197	12°30'6,72"	30,72
Pt197	282.886,01	7.429.315,91	Pt197-Pt198	357°58'56,60"	24,17
Pt198	282.885,16	7.429.340,07	Pt198-Pt199	338°48'56,38"	39,30
Pt199	282.870,95	7.429.376,72	Pt199-Pt200	352°02'47,30"	30,28
Pt200	282.866,76	7.429.406,71	Pt200-Pt201	15°36'58,07"	21,63
Pt201	282.872,59	7.429.427,54	Pt201-Pt202	39°35'25,11"	23,51
Pt202	282.887,57	7.429.445,66	Pt202-Pt203	46°15'49,99"	26,53
Pt203	282.906,74	7.429.464,00	Pt203-Pt204	28°30'31,24"	43,63
Pt204	282.927,56	7.429.502,34	Pt204-Pt205	15°21'7,47"	34,57
Pt205	282.936,71	7.429.535,67	Pt205-Pt206	11°59'2,61"	40,03
Pt206	282.945,03	7.429.574,83	Pt206-Pt207	18°24'48,95"	28,98
Pt207	282.954,18	7.429.602,33	Pt207-Pt208	36°51'29,76"	33,34
Pt208	282.974,18	7.429.629,01	Pt208-Pt209	57°58'55,80"	23,60
Pt209	282.994,19	7.429.641,52	Pt209-Pt210	82°32'11,91"	19,34
Pt210	283.013,37	7.429.644,03	Pt210-Pt211	77°42'34,23"	19,63
Pt211	283.032,55	7.429.648,21	Pt211-Pt212	52°45'59,95"	29,94
Pt212	283.056,38	7.429.666,32	Pt212-Pt213	50°31'4,69"	36,72
Pt213	283.084,72	7.429.689,67	Pt213-Pt214	49°57'32,95"	27,22
Pt214	283.105,56	7.429.707,18	Pt214-Pt215	59°43'51,49"	23,17
Pt215	283.125,57	7.429.718,86	Pt215-Pt216	82°50'34,43"	20,17
Pt216	283.145,58	7.429.721,37	Pt216-Pt217	80°59'49,15"	16,04

Rua Floriano Peixoto, 158 - Centro
Cabreúva/SP - CEP: 13315-000
Tel.: 11 - 4528-8300
juridico@cabreúva.sp.gov.br
www.cabreuva.sp.gov.br

ZRCHc VÉRTICE	COORDENADAS		LADO	AZIMUTE PLANO	DISTÂNCIA (m)
	E	N			
Pt217	283.161,43	7.429.723,88	Pt217-Pt218	85°52'44,69"	35,12
Pt218	283.196,45	7.429.726,40	Pt218-Pt219	82°32'11,91"	19,34
Pt219	283.215,63	7.429.728,92	Pt219-Pt220	60°55'51,16"	17,17
Pt220	283.230,64	7.429.737,26	Pt220-Pt221	58°09'33,37"	28,46
Pt221	283.254,82	7.429.752,27	Pt221-Pt222	67°36'6,60"	30,66
Pt222	283.283,16	7.429.763,96	Pt222-Pt223	70°32'20,72"	15,03
Pt223	283.297,34	7.429.768,96	Pt223-Pt224	92°04'49,04"	22,53
Pt224	283.319,86	7.429.768,15	Pt224-Pt225	83°00'49,09"	34,45
Pt225	283.354,05	7.429.772,34	Pt225-Pt226	78°52'43,86"	43,34
Pt226	283.396,58	7.429.780,70	Pt226-Pt227	75°56'22,68"	17,19
Pt227	283.413,25	7.429.784,87	Pt227-Pt228	28°45'0,73"	18,33
Pt228	283.422,07	7.429.800,94	Pt228-Pt229	11°05'6,23"	47,55
Pt229	283.431,21	7.429.847,60	Pt229-Pt230	14°19'28,62"	36,98
Pt230	283.440,36	7.429.883,43	Pt230-Pt231	34°51'48,35"	33,52
Pt231	283.459,52	7.429.910,94	Pt231-Pt232	44°14'48,78"	45,39
Pt232	283.491,19	7.429.943,45	Pt232-Pt233	53°40'8,89"	8,05
Pt233	283.497,67	7.429.948,22	Pt233-Pt234	69°04'17,00"	31,20
Pt234	283.526,82	7.429.959,37	Pt234-Pt235	84°46'18,94"	23,08
Pt235	283.549,80	7.429.961,47	Pt235-Pt236	98°25'23,78"	33,10
Pt236	283.582,54	7.429.956,62	Pt236-Pt237	110°17'39,73"	46,05
Pt237	283.625,74	7.429.940,65	Pt237-Pt238	114°00'47,21"	35,85
Pt238	283.658,48	7.429.926,06	Pt238-Pt239	106°38'34,97"	58,17
Pt239	283.714,21	7.429.909,40	Pt239-Pt240	109°25'39,71"	48,02
Pt240	283.759,50	7.429.893,43	Pt240-Pt241	101°43'0,78"	17,07
Pt241	283.776,22	7.429.889,96	Pt241-Pt242	143°54'11,91"	9,47
Pt242	283.781,79	7.429.882,31	Pt242-Pt243	152°27'47,72"	19,61
Pt243	283.790,86	7.429.864,92	Pt243-Pt244	150°23'46,94"	24,00
Pt244	283.802,71	7.429.844,06	Pt244-Pt245	123°09'47,45"	24,14
Pt245	283.822,92	7.429.830,85	Pt245-Pt246	106°12'19,10"	17,41
Pt246	283.839,64	7.429.825,99	Pt246-Pt247	77°59'45,42"	23,50
Pt247	283.862,62	7.429.830,88	Pt247-Pt248	65°37'15,22"	40,52
Pt248	283.899,53	7.429.847,60	Pt248-Pt249	63°28'47,18"	57,47
Pt249	283.950,95	7.429.873,26	Pt249-Pt250	65°54'20,86"	35,85
Pt250	283.983,68	7.429.887,90	Pt250-Pt251	77°39'57,98"	39,21
Pt251	284.021,98	7.429.896,27	Pt251-Pt252	82°28'19,78"	26,69
Pt252	284.048,44	7.429.899,77	Pt252-Pt253	86°35'40,62"	11,86
Pt253	284.060,28	7.429.900,48	Pt253-Pt254	99°24'49,27"	38,13

Rua Floriano Peixoto, 158 - Centro
Cabreúva/SP - CEP: 13315-000
Tel.: 11 - 4528-8300
juridico@cabreúva.sp.gov.br
www.cabreuva.sp.gov.br

ZRCHc VÉRTICE	COORDENADAS		LADO	AZIMUTE PLANO	DISTÂNCIA (m)
	E	N			
Pt254	284.097,90	7.429.894,24	Pt254-Pt255	80°40'33,31"	38,82
Pt255	284.136,20	7.429.900,53	Pt255-Pt256	85°52'44,96"	48,88
Pt256	284.184,96	7.429.904,04	Pt256-Pt257	57°47'34,52"	22,22
Pt257	284.203,75	7.429.915,88	Pt257-Pt258	29°43'52,93"	22,44
Pt258	284.214,88	7.429.935,37	Pt258-Pt259	8°33'10,78"	37,30
Pt259	284.220,43	7.429.972,25	Pt259-Pt260	4°39'19,08"	72,39
Pt260	284.226,31	7.430.044,41	Pt260-Pt261	12°30'7,30"	57,73
Pt261	284.238,80	7.430.100,77	Pt261-Pt262	23°10'51,51"	26,50
Pt262	284.249,24	7.430.125,13	Pt262-Pt263	46°23'14,14"	40,38
Pt263	284.278,47	7.430.152,98	Pt263-Pt264	34°49'38,18"	35,43
Pt264	284.298,70	7.430.182,07	Pt264-Pt265	19°16'13,01"	29,49
Pt265	284.308,44	7.430.209,91	Pt265-Pt266	9°25'50,25"	16,93
Pt266	284.311,21	7.430.226,61	Pt266-Pt267	31°25'8,89"	14,68
Pt267	284.318,86	7.430.239,14	Pt267-Pt268	72°27'11,48"	13,88
Pt268	284.332,09	7.430.243,32	Pt268-Pt269	95°16'13,36"	30,08
Pt269	284.362,05	7.430.240,56	Pt269-Pt270	105°12'1,18"	47,65
Pt270	284.408,02	7.430.228,06	Pt270-Pt271	115°12'52,66"	55,45
Pt271	284.458,19	7.430.204,44	Pt271-Pt272	115°32'23,38"	37,06
Pt272	284.491,63	7.430.188,46	Pt272-Pt273	104°52'38,07"	32,44
Pt273	284.522,98	7.430.180,13	Pt273-Pt274	89°57'37,84"	28,56
Pt274	284.551,54	7.430.180,15	Pt274-Pt275	85°52'42,40"	39,10
Pt275	284.590,54	7.430.182,96	Pt275-Pt276	76°46'18,07"	26,35
Pt276	284.616,19	7.430.188,99	Pt276-Pt277	75°16'42,48"	43,92
Pt277	284.658,67	7.430.200,16	Pt277-Pt278	95°16'6,53"	30,08
Pt278	284.688,62	7.430.197,39	Pt278-Pt279	96°51'56,27"	23,15
Pt279	284.711,61	7.430.194,63	Pt279-Pt280	121°45'41,75"	23,77
Pt280	284.731,82	7.430.182,12	Pt280-Pt281	132°48'29,81"	26,60
Pt281	284.751,33	7.430.164,04	Pt281-Pt282	128°47'9,00"	32,18
Pt282	284.776,42	7.430.143,88	Pt282-Pt283	118°59'16,55"	21,51
Pt283	284.795,23	7.430.133,46	Pt283-Pt284	92°09'45,88"	18,12
Pt284	284.813,34	7.430.132,77	Pt284-Pt285	78°16'53,61"	20,63
Pt285	284.833,54	7.430.136,96	Pt285-Pt286	87°55'6,07"	19,51
Pt286	284.853,04	7.430.137,67	Pt286-Pt287	87°34'42,30"	16,73
Pt287	284.869,76	7.430.138,38	Pt287-Pt288	68°47'9,30"	36,60
Pt288	284.903,88	7.430.151,62	Pt288-Pt289	65°50'13,41"	22,13
Pt289	284.924,07	7.430.160,68	Pt289-Pt290	44°59'27,40"	22,64
Pt290	284.940,08	7.430.176,69	Pt290-Pt291	29°58'7,84"	41,78

Prefeitura de Cabreúva
Gabinete
Setor Expediente

Rua Floriano Peixoto, 158 - Centro
Cabreúva/SP - CEP: 13315-000
Tel.: 11 - 4528-8300
juridico@cabreúva.sp.gov.br
www.cabreuva.sp.gov.br

ZRCHc VÉRTICE	COORDENADAS		LADO	AZIMUTE PLANO	DISTÂNCIA (m)
	E	N			
Pt291	284.960,95	7.430.212,89	Pt291-Pt292	41°33'58,17"	57,69
Pt292	284.999,22	7.430.256,05	Pt292-Pt293	30°29'36,43"	43,43
Pt293	285.021,26	7.430.293,47	Pt293-Pt294	28°27'36,34"	46,71
Pt294	285.043,52	7.430.334,54	Pt294-Pt295	53°49'46,41"	22,42
Pt295	285.061,62	7.430.347,77	Pt295-Pt296	69°34'16,31"	31,95
Pt296	285.091,57	7.430.358,93	Pt296-Pt297	82°36'57,02"	43,54
Pt297	285.134,74	7.430.364,52	Pt297-Pt298	55°36'28,15"	32,06
Pt298	285.161,20	7.430.382,63	Pt298-Pt299	71°58'27,35"	29,29
Pt299	285.189,05	7.430.391,69	Pt299-Pt300	88°01'14,69"	41,12
Pt300	285.230,15	7.430.393,11	Pt300-Pt0	89°57'37,84"	53,63

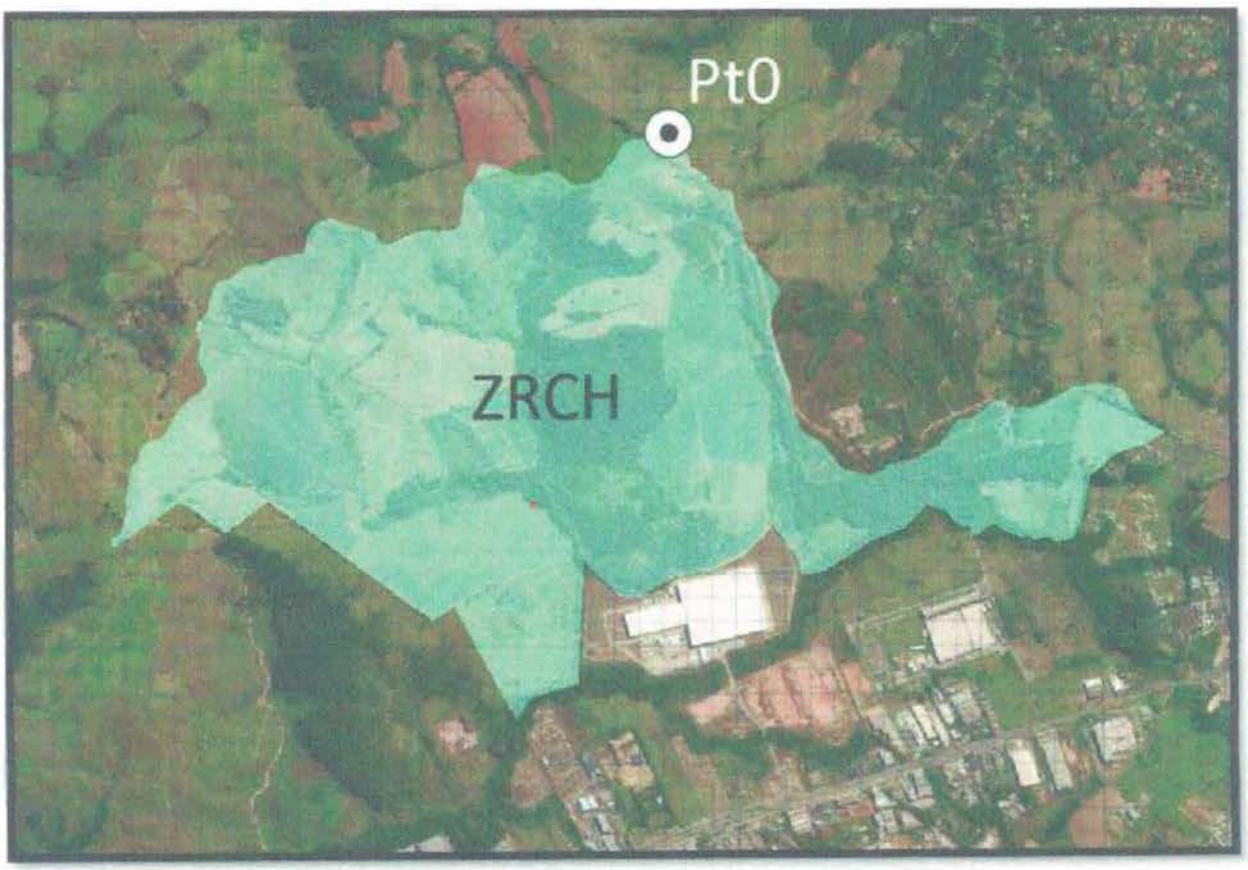

Rua Floriano Peixoto, 158 - Centro
Cabreúva/SP - CEP: 13315-000
Tel.: 11 - 4528-8300
juridico@cabreúva.sp.gov.br
www.cabreuva.sp.gov.br

ZONA RURAL DE CONSERVAÇÃO HÍDRICA (Área D)

Área (ha): 723,87

MEMORIAL DESCRITIVO (em sentido horário)

ZRCHd VÉRTICE	COORDENADAS		LADO	AZIMUTE PLANO	DISTÂNCIA (m)
	E	N			
Pt0	288.573,24	7.422.880,69	Pt0-Pt1	71°35'16.48"	31,24
Pt1	288.602,89	7.422.890,56	Pt1-Pt2	60°03'22,33"	33,94
Pt2	288.632,30	7.422.907,50	Pt2-Pt3	47°39'1,68"	38,44
Pt3	288.660,71	7.422.933,39	Pt3-Pt4	40°23'59,66"	36,39
Pt4	288.684,30	7.422.961,11	Pt4-Pt5	125°14'33,97"	13,45
Pt5	288.695,28	7.422.953,35	Pt5-Pt6	140°44'20,76"	16,26
Pt6	288.705,57	7.422.940,76	Pt6-Pt7	78°40'53,11"	93,93
Pt7	288.797,68	7.422.959,19	Pt7-Pt8	81°27'56,50"	156,37
Pt8	288.952,31	7.422.982,40	Pt8-Pt9	7°37'42,24"	28,65
Pt9	288.956,12	7.423.010,79	Pt9-Pt10	90°34'27,63"	120,56
Pt10	289.076,67	7.423.009,58	Pt10-Pt11	80°42'45,32"	100,44
Pt11	289.175,80	7.423.025,79	Pt11-Pt12	75°25'15,97"	137,72
Pt12	289.309,09	7.423.060,46	Pt12-Pt13	138°29'18,86"	10,11
Pt13	289.315,79	7.423.052,89	Pt13-Pt14	160°47'26,80"	6,96
Pt14	289.318,08	7.423.046,32	Pt14-Pt15	128°52'36,21"	9,52
Pt15	289.325,48	7.423.040,34	Pt15-Pt16	145°39'12,04"	14,58
Pt16	289.333,71	7.423.028,30	Pt16-Pt17	156°51'51,69"	23,14
Pt17	289.342,80	7.423.007,03	Pt17-Pt18	147°59'5,66"	46,65
Pt18	289.367,53	7.422.967,47	Pt18-Pt19	179°11'8,99"	8,19
Pt19	289.367,65	7.422.959,28	Pt19-Pt20	113°51'10,40"	8,86
Pt20	289.375,76	7.422.955,70	Pt20-Pt21	80°23'39,98"	16,07
Pt21	289.391,60	7.422.958,38	Pt21-Pt22	170°47'43,77"	33,99
Pt22	289.397,03	7.422.924,83	Pt22-Pt23	169°54'30,65"	32,68
Pt23	289.402,76	7.422.892,66	Pt23-Pt24	169°54'31,19"	145,12
Pt24	289.428,19	7.422.749,78	Pt24-Pt25	166°53'23,07"	24,36
Pt25	289.433,71	7.422.726,05	Pt25-Pt26	150°11'19,94"	39,76
Pt26	289.453,46	7.422.691,56	Pt26-Pt27	150°20'56,03"	123,97
Pt27	289.514,81	7.422.583,82	Pt27-Pt28	160°10'2,14"	86,43
Pt28	289.544,13	7.422.502,51	Pt28-Pt29	78°26'13,43"	53,06
Pt29	289.596,12	7.422.513,15	Pt29-Pt30	130°00'45,79"	33,96
Pt30	289.622,13	7.422.491,32	Pt30-Pt31	116°46'45,48"	64,68
Pt31	289.679,87	7.422.462,17	Pt31-Pt32	137°28'20,52"	51,24
Pt32	289.714,51	7.422.424,41	Pt32-Pt33	157°25'40,70"	34,99
Pt33	289.727,94	7.422.392,10	Pt33-Pt34	104°59'20,74"	120,00

Rua Floriano Peixoto, 158 - Centro
Cabreúva/SP - CEP: 13315-000
Tel.: 11 - 4528-8300
juridico@cabreúva.sp.gov.br
www.cabreuva.sp.gov.br

ZRCHd VÉRTICE	COORDENADAS		LADO	AZIMUTE PLANO	DISTÂNCIA (m)
	E	N			
Pt34	289.843,85	7.422.361,07	Pt34-Pt35	160°43'19,50"	264,20
Pt35	289.931,08	7.422.111,68	Pt35-Pt36	78°13'42,85"	136,15
Pt36	290.064,37	7.422.139,46	Pt36-Pt37	3°37'44,68"	229,90
Pt37	290.078,92	7.422.368,90	Pt37-Pt38	144°00'25,36"	176,96
Pt38	290.182,91	7.422.225,72	Pt38-Pt39	89°58'25,48"	154,28
Pt39	290.337,19	7.422.225,79	Pt39-Pt40	2°17'56,80"	179,95
Pt40	290.344,41	7.422.405,60	Pt40-Pt41	94°35'43,81"	280,48
Pt41	290.623,99	7.422.383,13	Pt41-Pt42	349°06'20,45"	136,61
Pt42	290.598,17	7.422.517,28	Pt42-Pt43	94°51'43,98"	26,74
Pt43	290.624,81	7.422.515,02	Pt43-Pt44	57°32'30,03"	88,89
Pt44	290.699,82	7.422.562,72	Pt44-Pt45	322°33'37,07"	27,00
Pt45	290.683,40	7.422.584,16	Pt45-Pt46	327°23'56,73"	143,63
Pt46	290.606,01	7.422.705,16	Pt46-Pt47	340°22'5,40"	255,73
Pt47	290.520,10	7.422.946,02	Pt47-Pt48	348°11'5,38"	20,46
Pt48	290.515,91	7.422.966,05	Pt48-Pt49	351°40'20,44"	33,58
Pt49	290.511,04	7.422.999,28	Pt49-Pt50	357°24'23,42"	47,06
Pt50	290.508,91	7.423.046,29	Pt50-Pt51	6°01'51,04"	81,97
Pt51	290.517,53	7.423.127,81	Pt51-Pt52	89°41'3,12"	181,70
Pt52	290.699,23	7.423.128,81	Pt52-Pt53	34°55'15,23"	7,70
Pt53	290.703,64	7.423.135,12	Pt53-Pt54	23°21'19,88"	8,49
Pt54	290.707,00	7.423.142,92	Pt54-Pt55	341°53'20,96"	9,97
Pt55	290.703,90	7.423.152,39	Pt55-Pt56	92°29'52,05"	306,97
Pt56	291.010,58	7.423.139,01	Pt56-Pt57	4°49'34,91"	182,47
Pt57	291.025,94	7.423.320,84	Pt57-Pt58	44°23'28,51"	113,08
Pt58	291.105,04	7.423.401,64	Pt58-Pt59	29°52'10,73"	33,65
Pt59	291.121,80	7.423.430,83	Pt59-Pt60	15°29'52,82"	109,84
Pt60	291.151,15	7.423.536,68	Pt60-Pt61	331°23'2,93"	143,07
Pt61	291.082,63	7.423.662,27	Pt61-Pt62	326°18'50,08"	4,00
Pt62	291.080,42	7.423.665,59	Pt62-Pt63	326°18'46,94"	254,85
Pt63	290.939,06	7.423.877,65	Pt63-Pt64	332°39'20,24"	29,69
Pt64	290.925,42	7.423.904,02	Pt64-Pt65	332°39'20,57"	40,21
Pt65	290.906,95	7.423.939,74	Pt65-Pt66	319°12'14,74"	51,02
Pt66	290.873,62	7.423.978,36	Pt66-Pt67	34°58'17,90"	94,26
Pt67	290.927,65	7.424.055,60	Pt67-Pt68	12°36'11,47"	165,31
Pt68	290.963,72	7.424.216,93	Pt68-Pt69	327°55'31,75"	56,27
Pt69	290.933,84	7.424.264,61	Pt69-Pt70	328°46'44,25"	84,90
Pt70	290.889,83	7.424.337,21	Pt70-Pt71	332°46'23,66"	68,77

Prefeitura de Cabreúva
Gabinete
Setor Expediente

Rua Floriano Peixoto, 158 - Centro
Cabreúva/SP - CEP: 13315-000
Tel.: 11 - 4528-8300
juridico@cabreúva.sp.gov.br
www.cabreuva.sp.gov.br

ZRCHd VÉRTICE	COORDENADAS		LADO	AZIMUTE PLANO	DISTÂNCIA (m)
	E	N			
Pt71	290.858,37	7.424.398,36	Pt71-Pt72	31°36'54,35"	132,78
Pt72	290.927,98	7.424.511,43	Pt72-Pt73	92°28'5,83"	31,95
Pt73	290.959,90	7.424.510,06	Pt73-Pt74	20°50'29,96"	71,08
Pt74	290.985,18	7.424.576,48	Pt74-Pt75	59°29'19,78"	52,26
Pt75	291.030,21	7.424.603,01	Pt75-Pt76	47°25'38,67"	32,89
Pt76	291.054,43	7.424.625,27	Pt76-Pt77	26°25'41,48"	26,14
Pt77	291.066,06	7.424.648,67	Pt77-Pt78	20°52'8,40"	25,68
Pt78	291.075,21	7.424.672,67	Pt78-Pt79	20°52'6,69"	5,04
Pt79	291.077,01	7.424.677,38	Pt79-Pt80	344°33'36,53"	31,57
Pt80	291.068,60	7.424.707,81	Pt80-Pt81	276°45'2,07"	95,91
Pt81	290.973,36	7.424.719,08	Pt81-Pt82	343°08'18,81"	10,54
Pt82	290.970,30	7.424.729,16	Pt82-Pt83	304°39'24,33"	22,03
Pt83	290.952,18	7.424.741,69	Pt83-Pt84	354°26'3,95"	18,49
Pt84	290.950,39	7.424.760,09	Pt84-Pt85	304°36'58,88"	11,43
Pt85	290.940,98	7.424.766,58	Pt85-Pt86	57°04'35,70"	14,25
Pt86	290.952,94	7.424.774,33	Pt86-Pt87	45°19'33,69"	14,70
Pt87	290.963,40	7.424.784,66	Pt87-Pt88	34°25'34,91"	36,74
Pt88	290.984,17	7.424.814,97	Pt88-Pt89	38°21'28,39"	12,58
Pt89	290.991,98	7.424.824,83	Pt89-Pt90	52°20'45,49"	9,45
Pt90	290.999,45	7.424.830,60	Pt90-Pt91	58°41'15,28"	79,97
Pt91	291.067,77	7.424.872,16	Pt91-Pt92	56°11'29,14"	6,93
Pt92	291.073,53	7.424.876,02	Pt92-Pt93	130°02'13,00"	32,91
Pt93	291.098,73	7.424.854,85	Pt93-Pt94	5°20'0,15"	719,43
Pt94	291.165,60	7.425.571,17	Pt94-Pt95	94°05'46,39"	84,15
Pt95	291.249,54	7.425.565,16	Pt95-Pt96	22°07'45,26"	192,38
Pt96	291.322,01	7.425.743,36	Pt96-Pt97	132°30'25,26"	152,96
Pt97	291.434,76	7.425.640,02	Pt97-Pt98	231°17'33.74"	44,29
Pt98	291.400,19	7.425.612,33	Pt98-Pt99	149°40'32.44"	185,71
Pt99	291.493,96	7.425.452,03	Pt99-Pt100	94°36'5.72"	426,21
Pt100	291.918,79	7.425.417,83	Pt100-Pt101	123°38'43.80"	52,34
Pt101	291.962,40	7.425.388,81	Pt101-Pt102	118°39'2,75"	10,81
Pt102	291.971,89	7.425.383,63	Pt102-Pt103	100°36'33,94"	42,47
Pt103	292.013,63	7.425.375,81	Pt103-Pt104	201°14'11,28"	587,25
Pt104	291.800,92	7.424.828,44	Pt104-Pt105	146°18'2,41"	163,68
Pt105	291.891,73	7.424.692,26	Pt105-Pt106	146°18'2,44"	159,18
Pt106	291.980,05	7.424.559,83	Pt106-Pt107	148°58'22,51"	226,47
Pt107	292.096,78	7.424.365,77	Pt107-Pt108	148°59'42,30"	489,38

Rua Floriano Peixoto, 158 - Centro
Cabreúva/SP - CEP: 13315-000
Tel.: 11 - 4528-8300
juridico@cabreúva.sp.gov.br
www.cabreuva.sp.gov.br

ZRCHd VÉRTICE	COORDENADAS		LADO	AZIMUTE PLANO	DISTÂNCIA (m)
	E	N			
Pt108	292.348,87	7.423.946,31	Pt108-Pt109	183°59'27,08"	44,55
Pt109	292.345,77	7.423.901,86	Pt109-Pt110	184°05'2,44"	84,67
Pt110	292.339,74	7.423.817,41	Pt110-Pt111	197°22'25,61"	262,26
Pt111	292.261,43	7.423.567,11	Pt111-Pt112	197°24'28,14"	55,34
Pt112	292.244,87	7.423.514,31	Pt112-Pt113	195°43'35,49"	2.984,30
Pt113	291.435,99	7.420.641,71	Pt113-Pt114	284°07'53,76"	194,59
Pt114	291.247,28	7.420.689,22	Pt114-Pt115	284°07'53,74"	244,07
Pt115	291.010,60	7.420.748,81	Pt115-Pt116	276°34'35,30"	1.071,70
Pt116	289.945,95	7.420.871,56	Pt116-Pt117	5°35'6.42"	656,71
Pt117	290.009,87	7.421.525,15	Pt117-Pt118	305°31'30,88"	757,98
Pt118	289.392,98	7.421.965,58	Pt118-Pt119	320°22'39.35"	292,35
Pt119	289.206,53	7.422.190,77	Pt119-Pt120	306°43'38.57"	616,30
Pt120	288.712,58	7.422.559,32	Pt120-Pt0	336°33'35.78"	350,27

Prefeitura de Cabreúva
Gabinete
Setor Expediente

Rua Floriano Peixoto, 158 - Centro
Cabreúva/SP - CEP: 13315-000
Tel.: 11 - 4528-8300
juridico@cabreúva.sp.gov.br
www.cabreuva.sp.gov.br

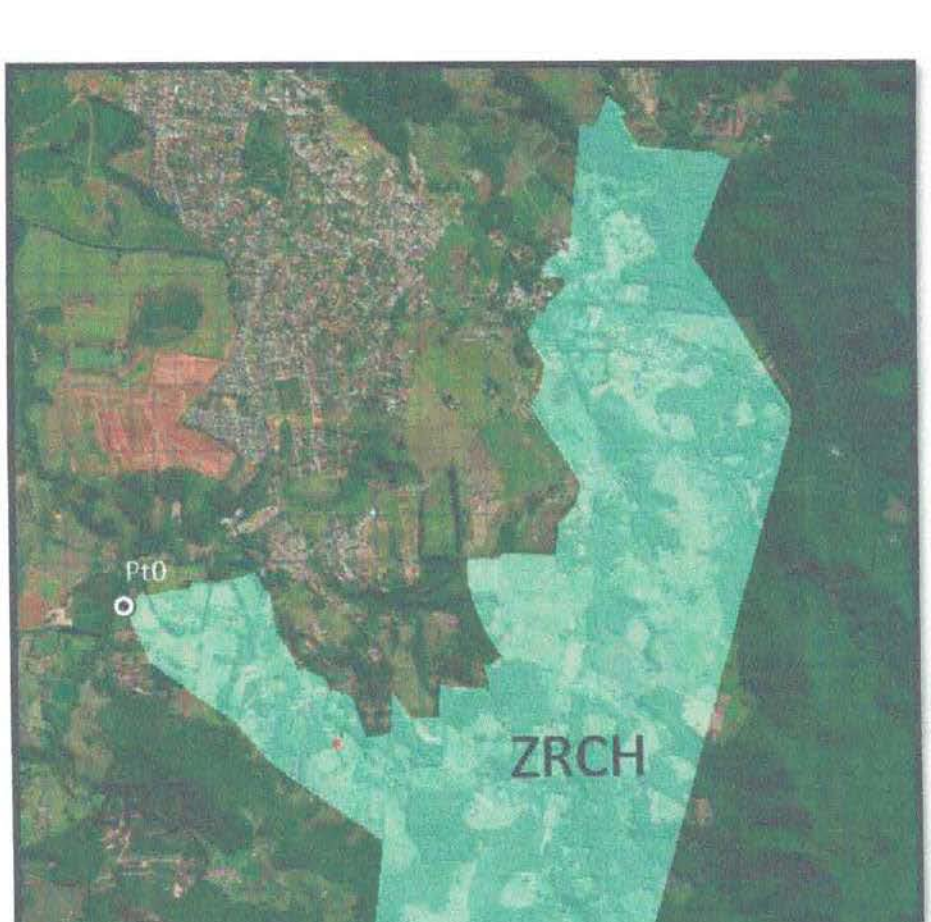

Rua Floriano Peixoto, 158 - Centro
Cabreúva/SP - CEP: 13315-000
Tel.: 11 - 4528-8300
juridico@cabreúva.sp.gov.br
www.cabreuva.sp.gov.br

ZONA RURAL DE CONSERVAÇÃO DA VIDA SILVESTRE (excluso polígonos encravados da ZR1 – Área A e ZM – Área B)

Área (ha): 12171,93
MEMORIAL DESCRITIVO (em sentido horário)

ZRCVS VÉRTICE	COORDENADAS		LADO	AZIMUTE PLANO	DISTÂNCIA (m)
	E	N			
Pt0	292.957,82	7.427.671,18	Pt0-Pt1	92°04'47,35"	31,17
Pt1	292.988,97	7.427.670,05	Pt1-Pt2	117°29'46,75"	29,92
Pt2	293.015,52	7.427.656,24	Pt2-Pt3	136°03'49,55"	41,60
Pt3	293.044,38	7.427.626,28	Pt3-Pt4	149°48'3,41"	41,33
Pt4	293.065,17	7.427.590,56	Pt4-Pt5	157°19'36,46"	29,98
Pt5	293.076,72	7.427.562,90	Pt5-Pt6	140°28'4,76"	25,40
Pt6	293.092,89	7.427.543,31	Pt6-Pt7	107°18'11,86"	19,34
Pt7	293.111,35	7.427.537,56	Pt7-Pt8	89°57'37,64"	91,14
Pt8	293.202,49	7.427.537,62	Pt8-Pt9	105°32'33,42"	206,00
Pt9	293.400,95	7.427.482,43	Pt9-Pt10	110°05'1,30"	73,72
Pt10	293.470,19	7.427.457,11	Pt10-Pt11	115°24'38,22"	202,51
Pt11	293.653,10	7.427.370,22	Pt11-Pt12	122°08'15,98"	36,80
Pt12	293.684,26	7.427.350,64	Pt12-Pt13	151°08'35,99"	23,76
Pt13	293.695,73	7.427.329,83	Pt13-Pt14	179°59'9,00"	18,20
Pt14	293.695,74	7.427.311,63	Pt14-Pt15	206°32'37,25"	19,90
Pt15	293.686,84	7.427.293,82	Pt15-Pt16	223°39'2,65"	27,16
Pt16	293.668,10	7.427.274,17	Pt16-Pt17	223°39'2,22"	2,93
Pt17	293.666,08	7.427.272,05	Pt17-Pt18	233°35'43,79"	23,35
Pt18	293.647,28	7.427.258,20	Pt18-Pt19	231°49'32,69"	17,61
Pt19	293.633,44	7.427.247,31	Pt19-Pt20	233°57'10,35"	13,46
Pt20	293.622,55	7.427.239,39	Pt20-Pt21	219°47'25,71"	7,73
Pt21	293.617,61	7.427.233,45	Pt21-Pt22	206°32'29,20"	17,69
Pt22	293.609,70	7.427.217,63	Pt22-Pt23	173°56'52,15"	18,89
Pt23	293.611,70	7.427.198,84	Pt23-Pt24	164°00'14,36"	14,40
Pt24	293.615,66	7.427.185,00	Pt24-Pt25	174°14'48,64"	9,94
Pt25	293.616,66	7.427.175,11	Pt25-Pt26	121°56'30,76"	9,33
Pt26	293.624,58	7.427.170,17	Pt26-Pt27	125°41'37,83"	30,48
Pt27	293.649,33	7.427.152,39	Pt27-Pt28	115°48'38,07"	36,29
Pt28	293.682,00	7.427.136,59	Pt28-Pt29	127°10'26,37"	31,07
Pt29	293.706,76	7.427.117,82	Pt29-Pt30	155°22'36,73"	114,18
Pt30	293.754,33	7.427.014,02	Pt30-Pt31	161°30'51,06"	15,64
Pt31	293.759,29	7.426.999,19	Pt31-Pt32	199°57'27,84"	23,15
Pt32	293.751,39	7.426.977,42	Pt32-Pt33	183°54'30,19"	28,75

Rua Floriano Peixoto, 158 - Centro
Cabreúva/SP - CEP: 13315-000
Tel.: 11 - 4528-8300
juridico@cabreúva.sp.gov.br
www.cabreuva.sp.gov.br

ZRCVS VÉRTICE	COORDENADAS		LADO	AZIMUTE PLANO	DISTÂNCIA (m)
	E	N			
Pt33	293.749,43	7.426.948,75	Pt33-Pt34	174°14'46,57"	19,88
Pt34	293.751,42	7.426.928,97	Pt34-Pt35	157°06'35,88"	20,39
Pt35	293.759,35	7.426.910,19	Pt35-Pt36	153°22'41,23"	44,23
Pt36	293.779,17	7.426.870,64	Pt36-Pt37	155°52'56,07"	36,38
Pt37	293.794,04	7.426.837,44	Pt37-Pt38	146°15'0,51"	39,23
Pt38	293.815,83	7.426.804,82	Pt38-Pt39	142°38'10,23"	26,11
Pt39	293.831,68	7.426.784,06	Pt39-Pt40	145°49'33,86"	37,04
Pt40	293.852,48	7.426.753,42	Pt40-Pt41	144°24'2,44"	17,02
Pt41	293.862,39	7.426.739,58	Pt41-Pt42	168°11'4,14"	24,24
Pt42	293.867,35	7.426.715,85	Pt42-Pt43	179°57'37,47"	17,80
Pt43	293.867,37	7.426.698,05	Pt43-Pt44	184°43'37,50"	11,91
Pt44	293.866,39	7.426.686,19	Pt44-Pt45	204°25'12,81"	11,95
Pt45	293.861,45	7.426.675,31	Pt45-Pt46	199°57'27,84"	23,15
Pt46	293.853,54	7.426.653,54	Pt46-Pt47	204°25'14,38"	11,95
Pt47	293.848,60	7.426.642,66	Pt47-Pt48	198°24'37,38"	15,64
Pt48	293.843,66	7.426.627,83	Pt48-Pt49	179°57'37,47"	11,87
Pt49	293.843,67	7.426.615,96	Pt49-Pt50	161°30'51,69"	12,51
Pt50	293.847,64	7.426.604,10	Pt50-Pt51	160°17'28,34"	14,70
Pt51	293.852,60	7.426.590,26	Pt51-Pt52	157°54'42,62"	36,91
Pt52	293.866,47	7.426.556,06	Pt52-Pt53	132°01'38,32"	41,33
Pt53	293.897,17	7.426.528,39	Pt53-Pt54	119°41'17,76"	15,95
Pt54	293.911,03	7.426.520,49	Pt54-Pt55	133°05'29,83"	21,70
Pt55	293.926,88	7.426.505,67	Pt55-Pt56	140°07'59,29"	15,45
Pt56	293.936,78	7.426.493,81	Pt56-Pt57	158°08'36,14"	26,63
Pt57	293.946,70	7.426.469,09	Pt57-Pt58	181°48'34,11"	30,67
Pt58	293.945,73	7.426.438,43	Pt58-Pt59	184°50'37,46"	81,38
Pt59	293.938,86	7.426.357,34	Pt59-Pt60	189°58'34,43"	51,21
Pt60	293.929,98	7.426.306,90	Pt60-Pt61	176°41'16,01"	34,67
Pt61	293.931,99	7.426.272,29	Pt61-Pt62	189°58'30,30"	17,07
Pt62	293.929,03	7.426.255,48	Pt62-Pt63	179°57'37,90"	15,82
Pt63	293.929,04	7.426.239,66	Pt63-Pt64	153°22'35,70"	17,69
Pt64	293.936,97	7.426.223,84	Pt64-Pt65	160°51'11,84"	27,21
Pt65	293.945,89	7.426.198,14	Pt65-Pt66	168°10'59,68"	53,33
Pt66	293.956,81	7.426.145,93	Pt66-Pt67	177°34'22,71"	23,75
Pt67	293.957,82	7.426.122,20	Pt67-Pt68	179°57'37,47"	11,87
Pt68	293.957,83	7.426.110,33	Pt68-Pt69	187°56'11,59"	49,93
Pt69	293.950,93	7.426.060,88	Pt69-Pt70	184°56'0,44"	22,83

Rua Floriano Peixoto, 158 - Centro
Cabreúva/SP - CEP: 13315-000
Tel.: 11 - 4528-8300
juridico@cabreúva.sp.gov.br
www.cabreuva.sp.gov.br

ZRCVS VÉRTICE	COORDENADAS		LADO	AZIMUTE PLANO	DISTÂNCIA (m)
	E	N			
Pt70	293.948,97	7.426.038,14	Pt70-Pt71	185°58'25,67"	18,89
Pt71	293.947,01	7.426.019,35	Pt71-Pt72	159°23'28,95"	16,90
Pt72	293.952,95	7.426.003,53	Pt72-Pt73	143°04'12,22"	34,62
Pt73	293.973,76	7.425.975,85	Pt73-Pt74	145°43'29,39"	29,90
Pt74	293.990,60	7.425.951,14	Pt74-Pt75	159°51'3,08"	86,35
Pt75	294.020,34	7.425.870,08	Pt75-Pt76	138°09'17,70"	62,35
Pt76	294.061,94	7.425.823,63	Pt76-Pt77	134°56'17,87"	36,38
Pt77	294.087,69	7.425.797,93	Pt77-Pt78	155°04'51,75"	44,69
Pt78	294.106,52	7.425.757,40	Pt78-Pt79	161°18'10,60"	43,31
Pt79	294.120,40	7.425.716,38	Pt79-Pt80	176°08'37,60"	14,87
Pt80	294.121,40	7.425.701,55	Pt80-Pt81	163°15'7,64"	28,91
Pt81	294.129,73	7.425.673,86	Pt81-Pt82	151°38'35,13"	14,60
Pt82	294.136,67	7.425.661,01	Pt82-Pt83	144°06'1,04"	21,96
Pt83	294.149,54	7.425.643,22	Pt83-Pt84	136°18'10,06"	58,77
Pt84	294.190,15	7.425.600,73	Pt84-Pt85	128°49'26,91"	39,40
Pt85	294.220,84	7.425.576,03	Pt85-Pt86	111°11'44,99"	19,11
Pt86	294.238,66	7.425.569,12	Pt86-Pt87	66°46'44,57"	7,54
Pt87	294.245,59	7.425.572,09	Pt87-Pt88	107°18'12,60"	16,59
Pt88	294.261,42	7.425.567,16	Pt88-Pt89	129°44'38,58"	15,45
Pt89	294.273,31	7.425.557,28	Pt89-Pt90	151°52'6,96"	16,81
Pt90	294.281,23	7.425.542,45	Pt90-Pt91	137°03'39,44"	18,90
Pt91	294.294,11	7.425.528,61	Pt91-Pt92	99°24'54,66"	24,08
Pt92	294.317,86	7.425.524,67	Pt92-Pt93	75°06'46,71"	50,17
Pt93	294.366,35	7.425.537,56	Pt93-Pt94	91°55'59,67"	57,43
Pt94	294.423,75	7.425.535,62	Pt94-Pt95	104°37'36,68"	42,96
Pt95	294.465,32	7.425.524,77	Pt95-Pt96	110°19'20,40"	36,95
Pt96	294.499,96	7.425.511,94	Pt96-Pt97	115°48'38,07"	36,29
Pt97	294.532,63	7.425.496,14	Pt97-Pt98	110°48'54,05"	20,54
Pt98	294.551,83	7.425.488,84	Pt98-Pt99	108°22'52,86"	21,90
Pt99	294.572,62	7.425.481,94	Pt99-Pt100	86°29'11,76"	31,09
Pt100	294.603,66	7.425.483,84	Pt100-Pt101	85°33'59,85"	12,90
Pt101	294.616,52	7.425.484,84	Pt101-Pt102	89°57'37,78"	16,82
Pt102	294.633,34	7.425.484,85	Pt102-Pt103	110°30'7,69"	25,36
Pt103	294.657,10	7.425.475,97	Pt103-Pt104	125°46'39,92"	21,97
Pt104	294.674,92	7.425.463,12	Pt104-Pt105	149°41'0,07"	13,74
Pt105	294.681,86	7.425.451,26	Pt105-Pt106	160°46'3,75"	24,08
Pt106	294.689,79	7.425.428,52	Pt106-Pt107	158°08'45,24"	21,30

Rua Floriano Peixoto, 158 - Centro
Cabreúva/SP - CEP: 13315-000
Tel.: 11 - 4528-8300
juridico@cabreúva.sp.gov.br
www.cabreuva.sp.gov.br

ZRCVS VÉRTICE	COORDENADAS		LADO	AZIMUTE PLANO	DISTÂNCIA (m)
	E	N			
Pt107	294.697,72	7.425.408,75	Pt107-Pt108	142°22'11,44"	16,22
Pt108	294.707,63	7.425.395,90	Pt108-Pt109	147°56'1,32"	9,33
Pt109	294.712,58	7.425.387,99	Pt109-Pt110	122°50'41,75"	20,03
Pt110	294.729,41	7.425.377,13	Pt110-Pt111	117°50'25,82"	19,03
Pt111	294.746,24	7.425.368,24	Pt111-Pt112	108°22'54,75"	9,39
Pt112	294.755,15	7.425.365,28	Pt112-Pt113	94°43'24,36"	11,92
Pt113	294.767,03	7.425.364,30	Pt113-Pt114	83°57'19,10"	18,91
Pt114	294.785,83	7.425.366,29	Pt114-Pt115	50°10'32,95"	30,91
Pt115	294.809,57	7.425.386,08	Pt115-Pt116	32°27'5,70"	90,27
Pt116	294.858,01	7.425.462,26	Pt116-Pt117	39°07'31,35"	54,84
Pt117	294.892,61	7.425.504,81	Pt117-Pt118	60°55'28,00"	20,37
Pt118	294.910,42	7.425.514,71	Pt118-Pt119	85°33'51,94"	25,81
Pt119	294.936,15	7.425.516,70	Pt119-Pt120	103°20'37,84"	21,36
Pt120	294.956,93	7.425.511,77	Pt120-Pt121	115°24'21,98"	23,02
Pt121	294.977,72	7.425.501,90	Pt121-Pt122	125°28'52,23"	8,51
Pt122	294.984,65	7.425.496,96	Pt122-Pt123	128°47'34,97"	45,74
Pt123	295.020,30	7.425.468,31	Pt123-Pt124	106°27'4,77"	27,87
Pt124	295.047,03	7.425.460,41	Pt124-Pt125	85°33'59,11"	25,81
Pt125	295.072,76	7.425.462,41	Pt125-Pt126	41°53'17,33"	51,84
Pt126	295.107,37	7.425.501,00	Pt126-Pt127	46°01'24,78"	38,48
Pt127	295.135,06	7.425.527,72	Pt127-Pt128	62°16'44,29"	89,40
Pt128	295.214,20	7.425.569,31	Pt128-Pt129	56°48'55,18"	77,77
Pt129	295.279,29	7.425.611,87	Pt129-Pt130	51°14'26,57"	109,08
Pt130	295.364,35	7.425.680,16	Pt130-Pt131	40°22'13,48"	25,94
Pt131	295.381,15	7.425.699,93	Pt131-Pt132	36°04'9,32"	17,85
Pt132	295.391,66	7.425.714,36	Pt132-Pt133	53°36'13,23"	27,45
Pt133	295.413,76	7.425.730,65	Pt133-Pt134	34°12'14,78"	35,15
Pt134	295.433,52	7.425.759,72	Pt134-Pt135	14°48'8,90"	40,88
Pt135	295.443,97	7.425.799,25	Pt135-Pt136	40°35'27,41"	21,44
Pt136	295.457,92	7.425.815,53	Pt136-Pt137	60°56'7,29"	11,98
Pt137	295.468,39	7.425.821,35	Pt137-Pt138	83°37'29,92"	10,54
Pt138	295.478,86	7.425.822,52	Pt138-Pt139	96°39'44,13"	19,92
Pt139	295.498,64	7.425.820,21	Pt139-Pt140	104°52'37,18"	36,13
Pt140	295.533,55	7.425.810,93	Pt140-Pt141	117°11'32,24"	43,18
Pt141	295.571,97	7.425.791,20	Pt141-Pt142	129°13'11,12"	16,53
Pt142	295.584,77	7.425.780,75	Pt142-Pt143	104°52'38,39"	18,06
Pt143	295.602,23	7.425.776,11	Pt143-Pt144	89°57'38,19"	18,62

Rua Floriano Peixoto, 158 - Centro
Cabreúva/SP - CEP: 13315-000
Tel.: 11 - 4528-8300
juridico@cabreúva.sp.gov.br
www.cabreuva.sp.gov.br

ZRCVS VÉRTICE	COORDENADAS		LADO	AZIMUTE PLANO	DISTÂNCIA (m)
	E	N			
Pt144	295.620,85	7.425.776,12	Pt144-Pt145	67°21'41,03"	15,13
Pt145	295.634,81	7.425.781,94	Pt145-Pt146	51°37'21,41"	35,60
Pt146	295.662,72	7.425.804,05	Pt146-Pt147	40°54'16,31"	69,25
Pt147	295.708,06	7.425.856,38	Pt147-Pt148	36°58'41,58"	112,10
Pt148	295.775,49	7.425.945,93	Pt148-Pt149	43°08'31,69"	25,51
Pt149	295.792,93	7.425.964,54	Pt149-Pt150	47°56'28,46"	79,88
Pt150	295.852,23	7.426.018,05	Pt150-Pt151	44°59'26,82"	50,99
Pt151	295.888,28	7.426.054,11	Pt151-Pt152	67°08'33,10"	52,29
Pt152	295.936,47	7.426.074,42	Pt152-Pt153	77°59'48,31"	78,50
Pt153	296.013,25	7.426.090,75	Pt153-Pt154	65°15'20,93"	61,25
Pt154	296.068,88	7.426.116,39	Pt154-Pt155	65°15'20,34"	36,09
Pt155	296.101,66	7.426.131,49	Pt155-Pt156	59°28'35,55"	75,61
Pt156	296.166,79	7.426.169,90	Pt156-Pt157	40°05'27,38"	115,54
Pt157	296.241,20	7.426.258,29	Pt157-Pt158	56°37'36,01"	64,53
Pt158	296.295,09	7.426.293,78	Pt158-Pt159	46°12'34,29"	38,66
Pt159	296.322,99	7.426.320,54	Pt159-Pt160	76°52'55,66"	51,37
Pt160	296.373,02	7.426.332,20	Pt160-Pt161	85°37'17,01"	92,19
Pt161	296.464,94	7.426.339,23	Pt161-Pt162	98°34'4,46"	38,84
Pt162	296.503,34	7.426.333,45	Pt162-Pt163	100°37'8,17"	81,70
Pt163	296.583,64	7.426.318,39	Pt163-Pt164	85°12'16,46"	14,01
Pt164	296.597,60	7.426.319,56	Pt164-Pt165	104°56'10,79"	152,27
Pt165	296.744,73	7.426.280,32	Pt165-Pt166	108°52'1,79"	43,05
Pt166	296.785,46	7.426.266,40	Pt166-Pt167	101°55'26,37"	39,25
Pt167	296.823,87	7.426.258,29	Pt167-Pt168	114°35'36,93"	78,08
Pt168	296.894,87	7.426.225,79	Pt168-Pt169	104°48'14,14"	58,98
Pt169	296.951,89	7.426.210,72	Pt169-Pt170	97°53'44,45"	112,32
Pt170	297.063,14	7.426.195,29	Pt170-Pt171	91°27'57,76"	88,46
Pt171	297.151,58	7.426.193,03	Pt171-Pt172	84°51'51,32"	65,42
Pt172	297.216,74	7.426.198,88	Pt172-Pt173	78°39'42,74"	47,46
Pt173	297.263,27	7.426.208,21	Pt173-Pt174	65°16'49,99"	64,03
Pt174	297.321,43	7.426.234,99	Pt174-Pt175	61°27'45,12"	60,90
Pt175	297.374,94	7.426.264,09	Pt175-Pt176	80°43'26,72"	50,69
Pt176	297.424,97	7.426.272,26	Pt176-Pt177	89°57'37,65"	38,40
Pt177	297.463,37	7.426.272,28	Pt177-Pt178	90°00'33,40"	84,61
Pt178	297.547,98	7.426.272,27	Pt178-Pt179	75°56'17,03"	95,95
Pt179	297.641,05	7.426.295,58	Pt179-Pt180	73°07'7,39"	120,36
Pt180	297.756,22	7.426.330,53	Pt180-Pt181	44°59'25,14"	47,70

Rua Floriano Peixoto, 158 - Centro
Cabreúva/SP - CEP: 13315-000
Tel.: 11 - 4528-8300
juridico@cabreúva.sp.gov.br
www.cabreuva.sp.gov.br

ZRCVS VÉRTICE	COORDENADAS		LADO	AZIMUTE PLANO	DISTÂNCIA (m)
	E	N			
Pt181	297.789,94	7.426.364,26	Pt181-Pt182	50°59'58,29"	31,43
Pt182	297.814,36	7.426.384,04	Pt182-Pt183	99°57'27,83"	20,09
Pt183	297.834,14	7.426.380,57	Pt183-Pt184	113°17'39,07"	55,76
Pt184	297.885,36	7.426.358,52	Pt184-Pt185	131°06'59,32"	24,73
Pt185	297.903,99	7.426.342,26	Pt185-Pt186	134°55'52,38"	42,76
Pt186	297.934,26	7.426.312,06	Pt186-Pt187	139°19'40,13"	10,72
Pt187	297.941,25	7.426.303,92	Pt187-Pt188	112°33'39,28"	15,12
Pt188	297.955,21	7.426.298,12	Pt188-Pt189	94°21'13,09"	30,34
Pt189	297.985,47	7.426.295,82	Pt189-Pt190	75°21'18,79"	27,66
Pt190	298.012,23	7.426.302,81	Pt190-Pt191	76°02'14,72"	25,81
Pt191	298.037,27	7.426.309,04	Pt191-Pt192	58°33'27,66"	24,54
Pt192	298.058,21	7.426.321,84	Pt192-Pt193	72°27'10,34"	23,18
Pt193	298.080,31	7.426.328,83	Pt193-Pt194	89°57'38,19"	19,78
Pt194	298.100,09	7.426.328,84	Pt194-Pt195	140°50'17,50"	23,97
Pt195	298.115,23	7.426.310,25	Pt195-Pt196	153°22'17,71"	36,40
Pt196	298.131,54	7.426.277,72	Pt196-Pt197	134°55'49,79"	23,03
Pt197	298.147,84	7.426.261,46	Pt197-Pt198	123°37'20,09"	8,39
Pt198	298.154,83	7.426.256,81	Pt198-Pt199	78°39'53,22"	11,87
Pt199	298.166,46	7.426.259,14	Pt199-Pt200	37°51'40,68"	13,26
Pt200	298.174,60	7.426.269,61	Pt200-Pt201	44°59'26,01"	29,60
Pt201	298.195,53	7.426.290,55	Pt201-Pt202	86°08'59,05"	17,49
Pt202	298.212,99	7.426.291,72	Pt202-Pt203	120°00'10,40"	25,54
Pt203	298.235,10	7.426.278,95	Pt203-Pt204	104°52'39,20"	18,06
Pt204	298.252,56	7.426.274,31	Pt204-Pt205	96°04'8,76"	32,77
Pt205	298.285,14	7.426.270,85	Pt205-Pt206	78°39'45,83"	17,80
Pt206	298.302,59	7.426.274,35	Pt206-Pt207	79°05'14,59"	30,81
Pt207	298.332,84	7.426.280,18	Pt207-Pt208	58°13'34,25"	28,73
Pt208	298.357,27	7.426.295,31	Pt208-Pt209	82°22'24,99"	35,22
Pt209	298.392,17	7.426.299,98	Pt209-Pt210	83°15'27,22"	39,83
Pt210	298.431,73	7.426.304,66	Pt210-Pt211	94°21'20,38"	15,17
Pt211	298.446,86	7.426.303,51	Pt211-Pt212	147°27'39,74"	15,16
Pt212	298.455,01	7.426.290,73	Pt212-Pt213	166°42'20,86"	20,30
Pt213	298.459,68	7.426.270,97	Pt213-Pt214	182°20'56,36"	27,92
Pt214	298.458,54	7.426.243,07	Pt214-Pt215	205°45'15,89"	37,44
Pt215	298.442,27	7.426.209,35	Pt215-Pt216	207°20'5,30"	37,96
Pt216	298.424,84	7.426.175,63	Pt216-Pt217	200°15'44,36"	57,01
Pt217	298.405,09	7.426.122,15	Pt217-Pt218	207°11'9,88"	40,13

Rua Floriano Peixoto, 158 - Centro
Cabreúva/SP - CEP: 13315-000
Tel.: 11 - 4528-8300
juridico@cabreúva.sp.gov.br
www.cabreuva.sp.gov.br

ZRCVS VÉRTICE	COORDENADAS		LADO	AZIMUTE PLANO	DISTÂNCIA (m)
	E	N			
Pt218	298.386,76	7.426.086,45	Pt218-Pt219	210°43'20,89"	50,05
Pt219	298.361,19	7.426.043,42	Pt219-Pt220	208°35'47,57"	58,27
Pt220	298.333,30	7.425.992,26	Pt220-Pt221	197°51'21,13"	37,87
Pt221	298.321,69	7.425.956,22	Pt221-Pt222	178°41'9,83"	52,32
Pt222	298.322,89	7.425.903,91	Pt222-Pt223	177°34'26,40"	27,92
Pt223	298.324,07	7.425.876,01	Pt223-Pt224	161°00'59,57"	43,01
Pt224	298.338,06	7.425.835,34	Pt224-Pt225	146°42'3,96"	40,31
Pt225	298.360,19	7.425.801,65	Pt225-Pt226	159°57'33,21"	27,21
Pt226	298.369,52	7.425.776,08	Pt226-Pt227	190°25'41,03"	57,39
Pt227	298.359,13	7.425.719,64	Pt227-Pt228	159°57'30,84"	40,82
Pt228	298.373,12	7.425.681,29	Pt228-Pt229	170°54'40,48"	51,79
Pt229	298.381,30	7.425.630,15	Pt229-Pt230	144°23'43,08"	40,01
Pt230	298.404,59	7.425.597,62	Pt230-Pt231	153°22'14,74"	20,80
Pt231	298.413,91	7.425.579,03	Pt231-Pt232	163°33'17,20"	61,80
Pt232	298.431,41	7.425.519,76	Pt232-Pt233	166°01'43,03"	67,72
Pt233	298.447,76	7.425.454,04	Pt233-Pt234	143°32'46,76"	27,44
Pt234	298.464,07	7.425.431,97	Pt234-Pt235	112°52'17,02"	32,84
Pt235	298.494,33	7.425.419,20	Pt235-Pt236	153°22'18,10"	44,19
Pt236	298.514,14	7.425.379,70	Pt236-Pt237	147°11'52,16"	38,70
Pt237	298.535,10	7.425.347,17	Pt237-Pt238	126°35'14,76"	62,35
Pt238	298.585,16	7.425.310,00	Pt238-Pt239	113°29'28,93"	49,50
Pt239	298.630,56	7.425.290,27	Pt239-Pt240	120°53'52,58"	40,70
Pt240	298.665,48	7.425.269,38	Pt240-Pt241	99°24'47,93"	28,31
Pt241	298.693,41	7.425.264,75	Pt241-Pt242	98°25'38,67"	59,37
Pt242	298.752,13	7.425.256,05	Pt242-Pt243	114°22'51,94"	28,11
Pt243	298.777,74	7.425.244,44	Pt243-Pt244	112°59'26,78"	59,42
Pt244	298.832,44	7.425.221,23	Pt244-Pt245	112°39'11,82"	54,23
Pt245	298.882,49	7.425.200,34	Pt245-Pt246	104°31'11,16"	60,11
Pt246	298.940,68	7.425.185,27	Pt246-Pt247	93°42'29,98"	71,13
Pt247	299.011,67	7.425.180,67	Pt247-Pt248	97°43'2,47"	51,67
Pt248	299.062,87	7.425.173,73	Pt248-Pt249	87°54'8,61"	27,30
Pt249	299.090,15	7.425.174,73	Pt249-Pt250	71°32'40,02"	22,08
Pt250	299.111,09	7.425.181,72	Pt250-Pt251	67°28'22,76"	26,79
Pt251	299.137,85	7.425.182,90	Pt251-Pt252	49°04'27,98"	23,09
Pt252	299.155,30	7.425.198,02	Pt252-Pt253	48°42'19,01"	63,46
Pt253	299.202,97	7.425.239,90	Pt253-Pt254	34°29'51,16"	22,58
Pt254	299.215,76	7.425.258,51	Pt254-Pt255	95°51'43,13"	33,92

Rua Floriano Peixoto, 158 - Centro
Cabreúva/SP - CEP: 13315-000
Tel.: 11 - 4528-8300
juridico@cabreúva.sp.gov.br
www.cabreuva.sp.gov.br

ZRCVS VÉRTICE	COORDENADAS		LADO	AZIMUTE PLANO	DISTÂNCIA (m)
	E	N			
Pt255	299.249,51	7.425.255,04	Pt255-Pt256	102°12'44,92"	54,77
Pt256	299.303,04	7.425.243,46	Pt256-Pt257	95°39'50,08"	23,39
Pt257	299.326,32	7.425.241,15	Pt257-Pt258	143°54'22,31"	15,82
Pt258	299.335,63	7.425.228,37	Pt258-Pt259	141°16'13,05"	22,34
Pt259	299.349,61	7.425.210,94	Pt259-Pt260	166°57'21,74"	15,51
Pt260	299.353,11	7.425.195,83	Pt260-Pt261	133°17'37,02"	28,79
Pt261	299.374,07	7.425.176,09	Pt261-Pt262	159°57'25,57"	13,61
Pt262	299.378,73	7.425.163,31	Pt262-Pt263	188°05'56,93"	8,22
Pt263	299.377,57	7.425.155,17	Pt263-Pt264	243°25'10,09"	18,21
Pt264	299.361,29	7.425.147,02	Pt264-Pt265	255°56'15,26"	23,99
Pt265	299.338,02	7.425.141,19	Pt265-Pt266	239°01'18,67"	20,35
Pt266	299.320,57	7.425.130,72	Pt266-Pt267	209°43'52,92"	37,49
Pt267	299.301,98	7.425.098,16	Pt267-Pt268	218°39'5,89"	14,89
Pt268	299.292,68	7.425.086,53	Pt268-Pt269	185°09'37,62"	12,84
Pt269	299.291,52	7.425.073,74	Pt269-Pt270	189°50'5,42"	27,14
Pt270	299.286,89	7.425.047,01	Pt270-Pt271	207°32'19,48"	30,16
Pt271	299.272,94	7.425.020,26	Pt271-Pt272	199°38'3,92"	17,28
Pt272	299.267,13	7.425.003,98	Pt272-Pt273	224°59'22,92"	18,09
Pt273	299.254,34	7.424.991,19	Pt273-Pt274	179°57'37,59"	46,49
Pt274	299.254,38	7.424.944,69	Pt274-Pt275	169°11'10,55"	44,55
Pt275	299.262,73	7.424.900,94	Pt275-Pt276	140°27'35,17"	25,61
Pt276	299.279,04	7.424.881,19	Pt276-Pt277	156°26'21,01"	29,16
Pt277	299.290,69	7.424.854,46	Pt277-Pt278	199°38'3,92"	17,28
Pt278	299.284,89	7.424.838,19	Pt278-Pt279	231°49'55,22"	20,71
Pt279	299.268,60	7.424.825,39	Pt279-Pt280	246°29'4,36"	29,18
Pt280	299.241,85	7.424.813,75	Pt280-Pt281	240°01'58,17"	79,22
Pt281	299.173,22	7.424.774,18	Pt281-Pt282	229°40'34,20"	50,34
Pt282	299.134,85	7.424.741,61	Pt282-Pt283	219°16'43,81"	49,58
Pt283	299.103,46	7.424.703,23	Pt283-Pt284	239°01'22,11"	27,13
Pt284	299.080,20	7.424.689,26	Pt284-Pt285	236°17'57,22"	16,78
Pt285	299.066,24	7.424.679,95	Pt285-Pt286	264°46'18,24"	38,56
Pt286	299.027,84	7.424.676,44	Pt286-Pt287	269°57'37,41"	26,76
Pt287	299.001,08	7.424.676,42	Pt287-Pt288	257°26'39,21"	42,91
Pt288	298.959,20	7.424.667,09	Pt288-Pt289	249°03'24,99"	42,35
Pt289	298.919,65	7.424.651,95	Pt289-Pt290	232°21'24,99"	107,75
Pt290	298.834,32	7.424.586,15	Pt290-Pt291	217°10'27,84"	84,65
Pt291	298.783,17	7.424.518,69	Pt291-Pt292	208°17'9,25"	68,67

Rua Floriano Peixoto, 158 - Centro
Cabreúva/SP - CEP: 13315-000
Tel.: 11 - 4528-8300
juridico@cabreúva.sp.gov.br
www.cabreuva.sp.gov.br

ZRCVS VÉRTICE	COORDENADAS		LADO	AZIMUTE PLANO	DISTÂNCIA (m)
	E	N			
Pt292	298.750,63	7.424.458,23	Pt292-Pt293	185°40'39,10"	23,36
Pt293	298.748,32	7.424.434,98	Pt293-Pt294	181°48'36,37"	36,05
Pt294	298.747,18	7.424.398,94	Pt294-Pt295	166°48'45,29"	35,81
Pt295	298.755,35	7.424.364,08	Pt295-Pt296	158°42'15,27"	25,67
Pt296	298.764,68	7.424.340,16	Pt296-Pt297	111°44'29,42"	25,06
Pt297	298.787,95	7.424.330,88	Pt297-Pt298	105°53'22,95"	25,41
Pt298	298.812,39	7.424.323,92	Pt298-Pt299	120°24'0,59"	22,94
Pt299	298.832,18	7.424.312,31	Pt299-Pt300	128°23'4,38"	50,50
Pt300	298.871,77	7.424.280,96	Pt300-Pt301	105°35'14,71"	30,21
Pt301	298.900,86	7.424.272,84	Pt301-Pt302	142°17'1,54"	51,40
Pt302	298.932,31	7.424.232,18	Pt302-Pt303	146°14'33,03"	33,54
Pt303	298.950,94	7.424.204,30	Pt303-Pt304	158°08'23,85"	25,04
Pt304	298.960,27	7.424.181,05	Pt304-Pt305	151°24'42,02"	60,87
Pt305	298.989,39	7.424.127,61	Pt305-Pt306	148°10'31,50"	28,72
Pt306	299.004,54	7.424.103,20	Pt306-Pt307	139°41'32,10"	19,80
Pt307	299.017,35	7.424.088,10	Pt307-Pt308	135°24'41,56"	40,09
Pt308	299.045,49	7.424.059,55	Pt308-Pt309	133°48'24,02"	41,95
Pt309	299.075,76	7.424.030,52	Pt309-Pt310	130°31'59,40"	21,45
Pt310	299.092,06	7.424.016,58	Pt310-Pt311	160°50'55,12"	31,98
Pt311	299.102,56	7.423.986,37	Pt311-Pt312	177°28'6,28"	26,76
Pt312	299.103,74	7.423.959,63	Pt312-Pt313	188°35'2,43"	38,80
Pt313	299.097,95	7.423.921,27	Pt313-Pt314	205°32'40,22"	29,64
Pt314	299.085,17	7.423.894,53	Pt314-Pt315	226°50'15,82"	25,51
Pt315	299.066,56	7.423.877,08	Pt315-Pt316	246°46'59,04"	8,86
Pt316	299.058,42	7.423.873,58	Pt316-Pt317	206°33'6,87"	7,80
Pt317	299.054,93	7.423.866,61	Pt317-Pt318	172°49'39,59"	9,37
Pt318	299.056,10	7.423.857,31	Pt318-Pt319	153°22'32,92"	13,00
Pt319	299.061,93	7.423.845,69	Pt319-Pt320	118°00'18,13"	19,78
Pt320	299.079,39	7.423.836,40	Pt320-Pt321	110°29'49,93"	39,76
Pt321	299.116,63	7.423.822,48	Pt321-Pt322	110°09'52,76"	18,83
Pt322	299.134,31	7.423.815,99	Pt322-Pt323	137°39'28,97"	17,29
Pt323	299.145,95	7.423.803,21	Pt323-Pt324	165°54'34,69"	14,38
Pt324	299.149,45	7.423.789,27	Pt324-Pt325	179°57'38,03"	10,46
Pt325	299.149,46	7.423.778,80	Pt325-Pt326	134°55'53,31"	18,09
Pt326	299.162,27	7.423.766,03	Pt326-Pt327	137°39'24,52"	34,58
Pt327	299.185,56	7.423.740,47	Pt327-Pt328	152°51'50,40"	58,76
Pt328	299.212,36	7.423.688,18	Pt328-Pt329	157°30'49,97"	79,23

Rua Floriano Peixoto, 158 - Centro
Cabreúva/SP - CEP: 13315-000
Tel.: 11 - 4528-8300
juridico@cabreúva.sp.gov.br
www.cabreuva.sp.gov.br

ZRCVS VÉRTICE	COORDENADAS		LADO	AZIMUTE PLANO	DISTÂNCIA (m)
	E	N			
Pt329	299.242,66	7.423.614,97	Pt329-Pt330	162°50'24,64"	63,25
Pt330	299.261,32	7.423.554,54	Pt330-Pt331	179°51'14,22"	42,49
Pt331	299.261,43	7.423.512,06	Pt331-Pt332	200°32'12,13"	19,87
Pt332	299.254,46	7.423.493,45	Pt332-Pt333	209°20'36,64"	21,34
Pt333	299.244,00	7.423.474,85	Pt333-Pt334	240°26'47,38"	40,11
Pt334	299.209,11	7.423.455,06	Pt334-Pt335	231°19'47,55"	111,71
Pt335	299.121,88	7.423.385,26	Pt335-Pt336	230°11'6,12"	54,50
Pt336	299.080,02	7.423.350,36	Pt336-Pt337	218°08'47,83"	41,41
Pt337	299.054,44	7.423.317,80	Pt337-Pt338	204°53'17,37"	35,89
Pt338	299.039,34	7.423.285,24	Pt338-Pt339	208°16'57,38"	110,40
Pt339	298.987,03	7.423.188,02	Pt339-Pt340	205°37'29,26"	96,72
Pt340	298.945,20	7.423.100,81	Pt340-Pt341	197°56'49,24"	90,43
Pt341	298.917,33	7.423.014,78	Pt341-Pt342	196°02'5,07"	88,95
Pt342	298.892,76	7.422.929,29	Pt342-Pt343	186°04'54,34"	65,47
Pt343	298.885,83	7.422.864,19	Pt343-Pt344	176°46'38,04"	41,91
Pt344	298.888,18	7.422.822,35	Pt344-Pt345	178°37'32,57"	35,82
Pt345	298.889,04	7.422.786,53	Pt345-Pt346	216°24'57,24"	27,03
Pt346	298.872,99	7.422.764,78	Pt346-Pt347	194°21'10,45"	27,69
Pt347	298.866,13	7.422.737,95	Pt347-Pt348	158°08'38,32"	29,63
Pt348	298.877,16	7.422.710,45	Pt348-Pt349	149°08'25,76"	41,64
Pt349	298.898,52	7.422.674,70	Pt349-Pt350	152°54'42,01"	37,84
Pt350	298.915,75	7.422.641,02	Pt350-Pt351	164°35'53,34"	36,37
Pt351	298.925,41	7.422.605,95	Pt351-Pt352	178°55'10,25"	37,83
Pt352	298.926,12	7.422.568,12	Pt352-Pt353	176°35'27,01"	23,42
Pt353	298.927,52	7.422.544,74	Pt353-Pt354	158°24'19,58"	28,10
Pt354	298.937,86	7.422.518,61	Pt354-Pt355	121°09'33,87"	26,55
Pt355	298.960,58	7.422.504,87	Pt355-Pt356	144°56'44,35"	16,79
Pt356	298.970,23	7.422.491,13	Pt356-Pt357	170°47'32,33"	21,60
Pt357	298.973,68	7.422.469,81	Pt357-Pt358	189°50'8,66"	16,06
Pt358	298.970,94	7.422.453,99	Pt358-Pt359	199°55'4,93"	18,15
Pt359	298.964,76	7.422.436,93	Pt359-Pt360	245°00'49,93"	44,03
Pt360	298.924,85	7.422.418,33	Pt360-Pt361	236°01'16,88"	40,65
Pt361	298.891,14	7.422.395,61	Pt361-Pt362	228°09'46,00"	35,08
Pt362	298.865,00	7.422.372,21	Pt362-Pt363	216°08'21,62"	44,30
Pt363	298.838,88	7.422.336,43	Pt363-Pt364	208°31'5,52"	44,63
Pt364	298.817,57	7.422.297,22	Pt364-Pt365	195°36'48,28"	35,71
Pt365	298.807,96	7.422.262,82	Pt365-Pt366	170°42'27,24"	29,96

Rua Floriano Peixoto, 158 - Centro
Cabreúva/SP - CEP: 13315-000
Tel.: 11 - 4528-8300
juridico@cabreúva.sp.gov.br
www.cabreuva.sp.gov.br

ZRCVS VÉRTICE	COORDENADAS		LADO	AZIMUTE PLANO	DISTÂNCIA (m)
	E	N			
Pt366	298.812,79	7.422.233,25	Pt366-Pt367	153°22'43,90"	32,30
Pt367	298.827,27	7.422.204,38	Pt367-Pt368	157°46'40,62"	40,11
Pt368	298.842,43	7.422.167,25	Pt368-Pt369	161°59'30,69"	46,85
Pt369	298.856,92	7.422.122,70	Pt369-Pt370	150°53'14,60"	35,41
Pt370	298.874,15	7.422.091,76	Pt370-Pt371	170°51'54,24"	17,41
Pt371	298.876,91	7.422.074,57	Pt371-Pt372	195°54'52,80"	10,01
Pt372	298.874,16	7.422.064,94	Pt372-Pt373	251°32'6,29"	13,06
Pt373	298.861,78	7.422.060,80	Pt373-Pt374	281°15'49,38"	31,58
Pt374	298.830,80	7.422.066,97	Pt374-Pt375	269°57'38,14"	10,32
Pt375	298.820,48	7.422.066,96	Pt375-Pt376	252°37'7,08"	80,76
Pt376	298.743,41	7.422.042,84	Pt376-Pt377	243°40'57,95"	65,24
Pt377	298.684,93	7.422.013,91	Pt377-Pt378	239°20'58,80"	60,78
Pt378	298.632,64	7.421.982,93	Pt378-Pt379	251°10'29,34"	34,17
Pt379	298.600,30	7.421.971,90	Pt379-Pt380	255°59'0,84"	23,92
Pt380	298.577,09	7.421.966,11	Pt380-Pt381	237°42'18,68"	30,93
Pt381	298.550,95	7.421.949,59	Pt381-Pt382	231°59'53,58"	63,73
Pt382	298.500,74	7.421.910,35	Pt382-Pt383	246°30'18,85"	57,02
Pt383	298.448,44	7.421.887,62	Pt383-Pt384	228°15'6,53"	34,11
Pt384	298.423,00	7.421.864,91	Pt384-Pt385	218°26'9,44"	29,87
Pt385	298.404,43	7.421.841,51	Pt385-Pt386	235°23'19,74"	48,48
Pt386	298.364,53	7.421.813,98	Pt386-Pt387	226°09'5,52"	47,69
Pt387	298.330,14	7.421.780,94	Pt387-Pt388	244°09'18,15"	23,70
Pt388	298.308,81	7.421.770,61	Pt388-Pt389	251°32'15,77"	13,06
Pt389	298.296,42	7.421.766,47	Pt389-Pt390	206°33'6,20"	3,08
Pt390	298.295,05	7.421.763,72	Pt390-Pt391	201°46'41,84"	7,41
Pt391	298.292,30	7.421.756,84	Pt391-Pt392	173°50'21,71"	19,37
Pt392	298.294,38	7.421.737,59	Pt392-Pt393	138°47'32,59"	56,46
Pt393	298.331,57	7.421.695,11	Pt393-Pt394	139°58'53,76"	33,21
Pt394	298.352,93	7.421.669,68	Pt394-Pt395	123°04'35,76"	59,16
Pt395	298.402,50	7.421.637,39	Pt395-Pt396	124°42'18,48"	71,20
Pt396	298.461,03	7.421.596,85	Pt396-Pt397	118°07'15,12"	65,58
Pt397	298.518,87	7.421.565,95	Pt397-Pt398	112°31'44,96"	84,22
Pt398	298.596,66	7.421.533,68	Pt398-Pt399	109°27'46,46"	57,68
Pt399	298.651,05	7.421.514,46	Pt399-Pt400	121°56'46,10"	25,97
Pt400	298.673,08	7.421.500,72	Pt400-Pt401	143°33'24,62"	16,24
Pt401	298.682,73	7.421.487,66	Pt401-Pt402	169°04'5,16"	18,21
Pt402	298.686,18	7.421.469,78	Pt402-Pt403	154°28'48,65"	16,00

Rua Floriano Peixoto, 158 - Centro
Cabreúva/SP - CEP: 13315-000
Tel.: 11 - 4528-8300
juridico@cabreúva.sp.gov.br
www.cabreuva.sp.gov.br

ZRCVS VÉRTICE	COORDENADAS		LADO	AZIMUTE PLANO	DISTÂNCIA (m)
	E	N			
Pt403	298.693,07	7.421.455,34	Pt403-Pt404	135°21'46,68"	65,68
Pt404	298.739,22	7.421.408,61	Pt404-Pt405	133°12'55,13"	83,80
Pt405	298.800,29	7.421.351,23	Pt405-Pt406	140°54'50,26"	84,13
Pt406	298.853,33	7.421.285,93	Pt406-Pt407	147°56'8,29"	84,36
Pt407	298.898,12	7.421.214,43	Pt407-Pt408	158°14'18,44"	46,49
Pt408	298.915,35	7.421.171,26	Pt408-Pt409	169°10'6,20"	29,41
Pt409	298.920,88	7.421.142,37	Pt409-Pt410	172°49'43,52"	16,63
Pt410	298.922,95	7.421.125,87	Pt410-Pt411	139°45'36,38"	40,52
Pt411	298.949,13	7.421.094,94	Pt411-Pt412	123°37'52,87"	37,21
Pt412	298.980,12	7.421.074,33	Pt412-Pt413	127°23'26,17"	40,74
Pt413	299.012,48	7.421.049,59	Pt413-Pt414	128°35'55,23"	22,03
Pt414	299.029,70	7.421.035,85	Pt414-Pt415	139°38'48,71"	41,49
Pt415	299.056,56	7.421.004,23	Pt415-Pt416	154°44'32,96"	25,85
Pt416	299.067,59	7.420.980,86	Pt416-Pt417	171°31'33,64"	18,77
Pt417	299.070,35	7.420.962,29	Pt417-Pt418	192°18'30,73"	22,53
Pt418	299.065,55	7.420.940,28	Pt418-Pt419	210°40'45,48"	25,60
Pt419	299.052,49	7.420.918,26	Pt419-Pt420	212°11'17,75"	41,30
Pt420	299.030,49	7.420.883,31	Pt420-Pt421	217°35'15,39"	64,26
Pt421	298.991,29	7.420.832,39	Pt421-Pt422	217°12'53,94"	21,60
Pt422	298.978,23	7.420.815,19	Pt422-Pt423	240°14'1,34"	33,29
Pt423	298.949,33	7.420.798,66	Pt423-Pt424	269°57'36,82"	12,39
Pt424	298.936,94	7.420.798,66	Pt424-Pt425	280°44'13,95"	29,43
Pt425	298.908,03	7.420.804,14	Pt425-Pt426	273°46'20,89"	20,69
Pt426	298.887,39	7.420.805,50	Pt426-Pt427	265°23'21,05"	17,26
Pt427	298.870,18	7.420.804,11	Pt427-Pt428	256°11'17,66"	37,56
Pt428	298.833,71	7.420.795,14	Pt428-Pt429	240°34'20,79"	43,45
Pt429	298.795,87	7.420.773,80	Pt429-Pt430	246°46'41,87"	36,69
Pt430	298.762,15	7.420.759,33	Pt430-Pt431	246°00'43,88"	13,55
Pt431	298.749,77	7.420.753,82	Pt431-Pt432	240°37'19,33"	12,63
Pt432	298.738,76	7.420.747,63	Pt432-Pt433	214°25'8,57"	29,19
Pt433	298.722,26	7.420.723,54	Pt433-Pt434	178°08'30,62"	43,35
Pt434	298.723,67	7.420.680,22	Pt434-Pt435	188°05'44,62"	48,63
Pt435	298.716,82	7.420.632,07	Pt435-Pt436	194°29'44,68"	44,56
Pt436	298.705,66	7.420.588,93	Pt436-Pt437	210°40'49,18"	25,60
Pt437	298.692,60	7.420.566,91	Pt437-Pt438	195°40'48,48"	22,86
Pt438	298.686,42	7.420.544,90	Pt438-Pt439	180°28'21,18"	77,03
Pt439	298.685,79	7.420.467,87	Pt439-Pt440	170°17'36,91"	32,79

Rua Floriano Peixoto, 158 - Centro
Cabreúva/SP - CEP: 13315-000
Tel.: 11 - 4528-8300
juridico@cabreúva.sp.gov.br
www.cabreuva.sp.gov.br

ZRCVS VÉRTICE	COORDENADAS		LADO	AZIMUTE PLANO	DISTÂNCIA (m)
	E	N			
Pt440	298.691,32	7.420.435,55	Pt440-Pt441	169°32'40,93"	34,26
Pt441	298.697,53	7.420.401,86	Pt441-Pt442	181°34'6,46"	23,14
Pt442	298.696,90	7.420.378,73	Pt442-Pt443	201°13'32,82"	26,57
Pt443	298.687,28	7.420.353,96	Pt443-Pt444	179°57'38,17"	33,01
Pt444	298.687,30	7.420.320,95	Pt444-Pt445	189°41'49,95"	24,42
Pt445	298.683,19	7.420.296,88	Pt445-Pt446	196°49'44,45"	23,72
Pt446	298.676,32	7.420.274,18	Pt446-Pt447	182°00'28,09"	38,54
Pt447	298.674,97	7.420.235,66	Pt447-Pt448	195°23'38,48"	20,69
Pt448	298.669,48	7.420.215,72	Pt448-Pt449	203°28'32,93"	34,50
Pt449	298.655,74	7.420.184,07	Pt449-Pt450	223°30'44,22"	37,96
Pt450	298.629,60	7.420.156,54	Pt450-Pt451	219°38'25,05"	39,14
Pt451	298.604,63	7.420.126,40	Pt451-Pt452	220°34'58,65"	44,40
Pt452	298.575,75	7.420.092,68	Pt452-Pt453	197°25'16,16"	25,23
Pt453	298.568,19	7.420.068,60	Pt453-Pt454	185°09'29,36"	37,98
Pt454	298.564,78	7.420.030,78	Pt454-Pt455	155°52'10,73"	35,41
Pt455	298.579,25	7.419.998,46	Pt455-Pt456	152°24'22,29"	90,76
Pt456	298.621,29	7.419.918,03	Pt456-Pt457	143°54'46,24"	65,50
Pt457	298.659,87	7.419.865,10	Pt457-Pt458	150°14'51,21"	146,28
Pt458	298.732,46	7.419.738,10	Pt458-Pt459	137°51'2,08"	28,74
Pt459	298.751,75	7.419.716,79	Pt459-Pt460	117°13'7,86"	49,55
Pt460	298.795,81	7.419.694,13	Pt460-Pt461	133°30'24,57"	38,93
Pt461	298.824,05	7.419.667,32	Pt461-Pt462	158°08'36,04"	22,22
Pt462	298.832,33	7.419.646,70	Pt462-Pt463	140°28'2,40"	15,15
Pt463	298.841,97	7.419.635,01	Pt463-Pt464	116°05'26,81"	42,16
Pt464	298.879,84	7.419.616,47	Pt464-Pt465	99°24'55,61"	37,68
Pt465	298.917,01	7.419.610,31	Pt465-Pt466	89°00'24,46"	41,30
Pt466	298.958,30	7.419.611,02	Pt466-Pt467	76°05'33,85"	60,26
Pt467	299.016,79	7.419.625,50	Pt467-Pt468	74°01'35,82"	30,06
Pt468	299.045,69	7.419.633,78	Pt468-Pt469	92°58'10,31"	13,10
Pt469	299.058,77	7.419.633,10	Pt469-Pt470	127°35'14,37"	30,42
Pt470	299.082,87	7.419.614,55	Pt470-Pt471	147°20'35,24"	59,19
Pt471	299.114,81	7.419.564,72	Pt471-Pt472	114°43'6,03"	19,71
Pt472	299.132,71	7.419.556,48	Pt472-Pt473	113°44'7,50"	69,94
Pt473	299.196,74	7.419.528,32	Pt473-Pt474	107°58'5,05"	60,07
Pt474	299.253,88	7.419.509,79	Pt474-Pt475	110°37'12,49"	38,99
Pt475	299.290,36	7.419.496,06	Pt475-Pt476	120°54'16,96"	16,63
Pt476	299.304,63	7.419.487,52	Pt476-Pt477	155°19'8,65"	18,16

Rua Floriano Peixoto, 158 - Centro
Cabreúva/SP - CEP: 13315-000
Tel.: 11 - 4528-8300
juridico@cabreúva.sp.gov.br
www.cabreuva.sp.gov.br

ZRCVS VÉRTICE	COORDENADAS		LADO	AZIMUTE PLANO	DISTÂNCIA (m)
	E	N			
Pt477	299.312,21	7.419.471,02	Pt477-Pt478	144°43'25,94"	14,31
Pt478	299.320,48	7.419.459,34	Pt478-Pt479	116°01'12,38"	36,01
Pt479	299.352,84	7.419.443,54	Pt479-Pt480	96°57'20,77"	39,53
Pt480	299.392,07	7.419.438,76	Pt480-Pt481	103°59'10,76"	48,24
Pt481	299.438,88	7.419.427,10	Pt481-Pt482	98°41'59,88"	27,16
Pt482	299.465,73	7.419.422,99	Pt482-Pt483	112°41'49,29"	46,27
Pt483	299.508,41	7.419.405,14	Pt483-Pt484	117°06'25,23"	58,78
Pt484	299.560,74	7.419.378,35	Pt484-Pt485	137°39'59,62"	20,45
Pt485	299.574,51	7.419.363,23	Pt485-Pt486	166°30'6,19"	32,53
Pt486	299.582,10	7.419.331,60	Pt486-Pt487	178°24'39,38"	50,91
Pt487	299.583,52	7.419.280,71	Pt487-Pt488	182°53'56,28"	26,86
Pt488	299.582,16	7.419.253,88	Pt488-Pt489	172°40'49,86"	32,59
Pt489	299.586,31	7.419.221,56	Pt489-Pt490	176°01'40,22"	50,18
Pt490	299.589,79	7.419.171,50	Pt490-Pt491	175°05'35,81"	32,44
Pt491	299.592,56	7.419.139,18	Pt491-Pt492	177°01'19,18"	26,86
Pt492	299.593,96	7.419.112,36	Pt492-Pt493	179°57'37,93"	13,07
Pt493	299.593,97	7.419.099,29	Pt493-Pt494	191°16'34,65"	14,03
Pt494	299.591,22	7.419.085,53	Pt494-Pt495	192°18'39,67"	22,53
Pt495	299.586,42	7.419.063,52	Pt495-Pt496	189°53'38,05"	27,93
Pt496	299.581,62	7.419.036,01	Pt496-Pt497	175°11'32,94"	24,84
Pt497	299.583,70	7.419.011,25	Pt497-Pt498	161°30'54,99"	8,70
Pt498	299.586,46	7.419.003,00	Pt498-Pt499	142°03'45,68"	7,84
Pt499	299.591,28	7.418.996,81	Pt499-Pt500	121°07'34,91"	30,56
Pt500	299.617,45	7.418.981,01	Pt500-Pt501	116°30'26,87"	18,47
Pt501	299.633,97	7.418.972,77	Pt501-Pt502	72°19'20,61"	31,78
Pt502	299.664,25	7.418.982,42	Pt502-Pt503	72°05'38,82"	22,42
Pt503	299.685,58	7.418.989,31	Pt503-Pt504	43°14'47,71"	16,06
Pt504	299.696,58	7.419.001,01	Pt504-Pt505	72°35'46,75"	15,54
Pt505	299.711,42	7.419.005,66	Pt505-Pt506	118°59'53,83"	7,09
Pt506	299.717,61	7.419.002,23	Pt506-Pt507	167°25'12,82"	6,34
Pt507	299.718,99	7.418.996,04	Pt507-Pt508	174°45'40,51"	22,79
Pt508	299.721,07	7.418.973,35	Pt508-Pt509	173°26'8,79"	48,46
Pt509	299.726,61	7.418.925,21	Pt509-Pt510	180°46'5,83"	48,83
Pt510	299.725,96	7.418.876,38	Pt510-Pt511	197°16'25,04"	43,94
Pt511	299.712,91	7.418.834,42	Pt511-Pt512	208°09'24,76"	21,85
Pt512	299.702,60	7.418.815,15	Pt512-Pt513	236°57'21,48"	16,41
Pt513	299.688,84	7.418.806,20	Pt513-Pt514	249°07'10,18"	30,93

Rua Floriano Peixoto, 158 - Centro
Cabreúva/SP - CEP: 13315-000
Tel.: 11 - 4528-8300
juridico@cabreúva.sp.gov.br
www.cabreuva.sp.gov.br

ZRCVS VÉRTICE	COORDENADAS		LADO	AZIMUTE PLANO	DISTÂNCIA (m)
	E	N			
Pt514	299.659,94	7.418.795,18	Pt514-Pt515	273°08'18,88"	24,82
Pt515	299.635,16	7.418.796,54	Pt515-Pt516	309°59'24,56"	86,47
Pt516	299.568,91	7.418.852,11	Pt516-Pt517	320°33'24,18"	119,27
Pt517	299.493,14	7.418.944,21	Pt517-Pt518	305°46'40,36"	45,83
Pt518	299.455,96	7.418.971,01	Pt518-Pt519	319°44'47,73"	52,23
Pt519	299.422,20	7.419.010,87	Pt519-Pt520	331°56'44,10"	129,68
Pt520	299.361,22	7.419.125,32	Pt520-Pt521	348°07'48,83"	60,43
Pt521	299.348,79	7.419.184,45	Pt521-Pt522	5°32'9,67"	28,33
Pt522	299.351,52	7.419.212,65	Pt522-Pt523	348°15'48,42"	20,37
Pt523	299.347,38	7.419.232,59	Pt523-Pt524	313°39'59,30"	21,90
Pt524	299.331,54	7.419.247,71	Pt524-Pt525	312°44'8,99"	25,32
Pt525	299.312,94	7.419.264,89	Pt525-Pt526	338°34'46,31"	30,65
Pt526	299.301,75	7.419.293,43	Pt526-Pt527	304°55'54,12"	25,20
Pt527	299.281,09	7.419.307,86	Pt527-Pt528	294°38'45,70"	37,87
Pt528	299.246,67	7.419.323,65	Pt528-Pt529	288°00'33,97"	33,30
Pt529	299.215,00	7.419.333,94	Pt529-Pt530	269°57'38,33"	22,71
Pt530	299.192,29	7.419.333,93	Pt530-Pt531	250°36'53,21"	26,99
Pt531	299.166,83	7.419.324,97	Pt531-Pt532	227°16'20,30"	12,17
Pt532	299.157,88	7.419.316,71	Pt532-Pt533	202°54'33,42"	19,42
Pt533	299.150,33	7.419.298,83	Pt533-Pt534	211°44'15,23"	16,99
Pt534	299.141,39	7.419.284,38	Pt534-Pt535	219°22'55,52"	24,93
Pt535	299.125,57	7.419.265,11	Pt535-Pt536	215°17'35,89"	20,23
Pt536	299.113,88	7.419.248,60	Pt536-Pt537	225°48'17,95"	101,09
Pt537	299.041,40	7.419.178,12	Pt537-Pt538	220°39'58,25"	51,71
Pt538	299.007,70	7.419.138,90	Pt538-Pt539	233°06'39,30"	34,40
Pt539	298.980,19	7.419.118,25	Pt539-Pt540	242°57'57,49"	39,39
Pt540	298.945,10	7.419.100,34	Pt540-Pt541	265°33'51,30"	17,95
Pt541	298.927,20	7.419.098,95	Pt541-Pt542	279°40'59,40"	24,44
Pt542	298.903,11	7.419.103,06	Pt542-Pt543	281°15'20,96"	7,02
Pt543	298.896,23	7.419.104,43	Pt543-Pt544	249°25'7,09"	5,88
Pt544	298.890,72	7.419.102,37	Pt544-Pt545	231°19'20,10"	13,22
Pt545	298.880,41	7.419.094,11	Pt545-Pt546	236°29'40,77"	53,63
Pt546	298.835,69	7.419.064,50	Pt546-Pt547	248°31'37,88"	41,41
Pt547	298.797,16	7.419.049,35	Pt547-Pt548	274°26'28,01"	35,21
Pt548	298.762,05	7.419.052,07	Pt548-Pt549	290°48'3,95"	46,40
Pt549	298.718,68	7.419.068,55	Pt549-Pt550	295°24'15,80"	16,01
Pt550	298.704,22	7.419.075,42	Pt550-Pt551	276°40'0,04"	11,78

Rua Floriano Peixoto, 158 - Centro
Cabreúva/SP - CEP: 13315-000
Tel.: 11 - 4528-8300
juridico@cabreúva.sp.gov.br
www.cabreuva.sp.gov.br

ZRCVS VÉRTICE	COORDENADAS		LADO	AZIMUTE PLANO	DISTÂNCIA (m)
	E	N			
Pt551	298.692,52	7.419.076,78	Pt551-Pt552	246°32'47,24"	22,50
Pt552	298.671,88	7.419.067,83	Pt552-Pt553	234°45'52,56"	14,32
Pt553	298.660,19	7.419.059,57	Pt553-Pt554	240°03'44,57"	11,55
Pt554	298.650,18	7.419.053,80	Pt554-Pt555	239°43'18,09"	9,56
Pt555	298.641,92	7.419.048,98	Pt555-Pt556	274°43'31,24"	8,29
Pt556	298.633,66	7.419.049,67	Pt556-Pt557	317°39'46,12"	20,45
Pt557	298.619,89	7.419.064,79	Pt557-Pt558	306°11'39,38"	12,80
Pt558	298.609,56	7.419.072,34	Pt558-Pt559	275°40'6,06"	13,83
Pt559	298.595,79	7.419.073,71	Pt559-Pt560	252°09'18,14"	20,24
Pt560	298.576,52	7.419.067,51	Pt560-Pt561	223°40'50,21"	42,82
Pt561	298.546,95	7.419.036,54	Pt561-Pt562	218°19'36,38"	58,77
Pt562	298.510,50	7.418.990,44	Pt562-Pt563	223°03'37,15"	72,53
Pt563	298.460,99	7.418.937,45	Pt563-Pt564	232°06'22,26"	70,61
Pt564	298.405,27	7.418.894,08	Pt564-Pt565	211°42'13,53"	54,52
Pt565	298.376,62	7.418.847,70	Pt565-Pt566	213°51'32,22"	58,00
Pt566	298.344,30	7.418.799,53	Pt566-Pt567	215°17'35,30"	20,23
Pt567	298.332,61	7.418.783,02	Pt567-Pt568	244°14'10,81"	42,78
Pt568	298.294,08	7.418.764,42	Pt568-Pt569	242°52'54,25"	33,24
Pt569	298.264,50	7.418.749,27	Pt569-Pt570	209°02'5,57"	14,16
Pt570	298.257,62	7.418.736,89	Pt570-Pt571	192°14'12,66"	16,19
Pt571	298.254,19	7.418.721,07	Pt571-Pt572	160°46'7,96"	16,75
Pt572	298.259,71	7.418.705,25	Pt572-Pt573	184°02'37,50"	9,65
Pt573	298.259,03	7.418.695,63	Pt573-Pt574	198°24'44,84"	6,52
Pt574	298.256,97	7.418.689,44	Pt574-Pt575	186°18'23,81"	12,46
Pt575	298.255,60	7.418.677,06	Pt575-Pt576	179°57'42,05"	3,44
Pt576	298.255,60	7.418.673,62	Pt576-Pt577	216°50'48,86"	3,44
Pt577	298.253,54	7.418.670,86	Pt577-Pt578	217°41'34,32"	33,74
Pt578	298.232,91	7.418.644,17	Pt578-Pt579	235°03'40,94"	44,48
Pt579	298.196,45	7.418.618,69	Pt579-Pt580	239°24'3,61"	35,17
Pt580	298.166,18	7.418.600,79	Pt580-Pt581	251°11'45,05"	36,34
Pt581	298.131,77	7.418.589,08	Pt581-Pt582	253°51'28,08"	32,24
Pt582	298.100,81	7.418.580,12	Pt582-Pt583	269°57'37,39"	19,96
Pt583	298.080,85	7.418.580,10	Pt583-Pt584	290°40'16,75"	27,23
Pt584	298.055,38	7.418.589,71	Pt584-Pt585	302°51'10,32"	39,84
Pt585	298.021,91	7.418.611,33	Pt585-Pt586	323°04'7,18"	24,08
Pt586	298.007,44	7.418.630,57	Pt586-Pt587	324°56'56,82"	41,98
Pt587	297.983,33	7.418.664,94	Pt587-Pt588	305°49'16,09"	39,92

Rua Floriano Peixoto, 158 - Centro
Cabreúva/SP - CEP: 13315-000
Tel.: 11 - 4528-8300
juridico@cabreúva.sp.gov.br
www.cabreuva.sp.gov.br

ZRCVS VÉRTICE	COORDENADAS		LADO	AZIMUTE PLANO	DISTÂNCIA (m)
	E	N			
Pt588	297.950,96	7.418.688,30	Pt588-Pt589	273°03'10,87"	51,00
Pt589	297.900,03	7.418.691,02	Pt589-Pt590	230°02'43,90"	38,59
Pt590	297.870,45	7.418.666,24	Pt590-Pt591	231°19'20,16"	35,25
Pt591	297.842,94	7.418.644,21	Pt591-Pt592	260°01'0,19"	39,83
Pt592	297.803,71	7.418.637,31	Pt592-Pt593	276°07'30,90"	25,61
Pt593	297.778,24	7.418.640,04	Pt593-Pt594	284°46'40,74"	24,21
Pt594	297.754,84	7.418.646,22	Pt594-Pt595	255°35'33,00"	28,67
Pt595	297.727,07	7.418.639,08	Pt595-Pt596	231°49'28,97"	24,50
Pt596	297.707,81	7.418.623,94	Pt596-Pt597	211°24'31,03"	29,02
Pt597	297.692,69	7.418.599,17	Pt597-Pt598	194°00'23,54"	36,86
Pt598	297.683,76	7.418.563,40	Pt598-Pt599	215°46'13,98"	36,47
Pt599	297.662,45	7.418.533,82	Pt599-Pt600	232°20'2,55"	30,41
Pt600	297.638,37	7.418.515,23	Pt600-Pt601	247°13'25,80"	23,13
Pt601	297.617,04	7.418.506,27	Pt601-Pt602	239°01'3,62"	24,07
Pt602	297.596,40	7.418.493,88	Pt602-Pt603	227°06'4,65"	13,14
Pt603	297.586,77	7.418.484,93	Pt603-Pt604	179°57'36,03"	10,32
Pt604	297.586,78	7.418.474,62	Pt604-Pt605	161°30'47,50"	17,40
Pt605	297.592,30	7.418.458,12	Pt605-Pt606	145°16'38,13"	15,72
Pt606	297.601,25	7.418.445,19	Pt606-Pt607	195°55'1,95"	15,02
Pt607	297.597,13	7.418.430,75	Pt607-Pt608	238°33'0,28"	14,52
Pt608	297.584,75	7.418.423,17	Pt608-Pt609	262°03'30,79"	25,01
Pt609	297.559,98	7.418.419,72	Pt609-Pt610	246°00'55,42"	20,33
Pt610	297.541,40	7.418.411,45	Pt610-Pt611	231°33'41,30"	25,47
Pt611	297.521,45	7.418.395,62	Pt611-Pt612	229°28'1,28"	49,78
Pt612	297.483,62	7.418.363,27	Pt612-Pt613	260°02'27,02"	27,95
Pt613	297.456,09	7.418.358,44	Pt613-Pt614	259°20'56,56"	33,61
Pt614	297.423,06	7.418.352,23	Pt614-Pt615	231°31'34,78"	29,87
Pt615	297.399,67	7.418.333,64	Pt615-Pt616	244°16'10,07"	20,62
Pt616	297.381,09	7.418.324,69	Pt616-Pt617	241°37'25,30"	49,26
Pt617	297.337,75	7.418.301,27	Pt617-Pt618	225°48'2,21"	75,23
Pt618	297.283,82	7.418.248,83	Pt618-Pt619	246°59'14,62"	49,34
Pt619	297.238,41	7.418.229,54	Pt619-Pt620	259°45'52,39"	34,97
Pt620	297.204,00	7.418.223,33	Pt620-Pt621	260°14'21,24"	48,88
Pt621	297.155,82	7.418.215,04	Pt621-Pt622	265°33'56,98"	35,90
Pt622	297.120,04	7.418.212,26	Pt622-Pt623	285°33'50,82"	66,14
Pt623	297.056,32	7.418.230,01	Pt623-Pt624	295°35'6,83"	38,17
Pt624	297.021,90	7.418.246,49	Pt624-Pt625	281°01'20,10"	32,26

Rua Floriano Peixoto, 158 - Centro
Cabreúva/SP - CEP: 13315-000
Tel.: 11 - 4528-8300
juridico@cabreúva.sp.gov.br
www.cabreuva.sp.gov.br

ZRCVS VÉRTICE	COORDENADAS		LADO	AZIMUTE PLANO	DISTÂNCIA (m)
	E	N			
Pt625	296.990,24	7.418.252,66	Pt625-Pt626	274°51'20,18"	24,18
Pt626	296.966,14	7.418.254,71	Pt626-Pt627	266°41'31,27"	24,13
Pt627	296.942,06	7.418.253,31	Pt627-Pt628	239°43'24,76"	9,56
Pt628	296.933,80	7.418.248,49	Pt628-Pt629	189°25'54,39"	12,55
Pt629	296.931,74	7.418.236,11	Pt629-Pt630	206°32'20,63"	7,69
Pt630	296.928,31	7.418.229,23	Pt630-Pt631	239°00'59,95"	12,04
Pt631	296.917,99	7.418.223,04	Pt631-Pt632	254°10'6,81"	37,91
Pt632	296.881,52	7.418.212,70	Pt632-Pt633	269°57'38,96"	11,70
Pt633	296.869,82	7.418.212,69	Pt633-Pt634	314°56'6,18"	4,87
Pt634	296.866,37	7.418.216,12	Pt634-Pt635	323°54'47,52"	9,36
Pt635	296.860,86	7.418.223,69	Pt635-Pt636	344°18'10,88"	24,83
Pt636	296.854,14	7.418.247,59	Pt636-Pt637	260°52'43,48"	33,97
Pt637	296.820,60	7.418.242,21	Pt637-Pt638	214°21'38,52"	30,87
Pt638	296.803,18	7.418.216,72	Pt638-Pt639	214°34'21,95"	47,24
Pt639	296.776,37	7.418.177,82	Pt639-Pt640	203°10'28,46"	20,42
Pt640	296.768,33	7.418.159,04	Pt640-Pt641	195°41'16,06"	20,69
Pt641	296.762,74	7.418.139,13	Pt641-Pt642	195°55'2,95"	23,07
Pt642	296.756,41	7.418.116,94	Pt642-Pt643	222°29'30,05"	17,20
Pt643	296.744,80	7.418.104,26	Pt643-Pt644	236°17'29,31"	30,48
Pt644	296.719,44	7.418.087,35	Pt644-Pt645	237°42'9,87"	23,75
Pt645	296.699,37	7.418.074,66	Pt645-Pt646	244°57'45,03"	17,49
Pt646	296.683,52	7.418.067,26	Pt646-Pt647	267°34'30,88"	25,39
Pt647	296.658,16	7.418.066,18	Pt647-Pt648	303°37'51,76"	22,86
Pt648	296.639,12	7.418.078,84	Pt648-Pt649	318°18'17,50"	12,72
Pt649	296.630,66	7.418.088,34	Pt649-Pt650	318°18'29,74"	12,72
Pt650	296.622,20	7.418.097,84	Pt650-Pt651	333°22'31,01"	16,53
Pt651	296.614,79	7.418.112,62	Pt651-Pt652	338°33'22,54"	27,26
Pt652	296.604,82	7.418.137,99	Pt652-Pt653	329°24'5,97"	20,27
Pt653	296.594,51	7.418.155,44	Pt653-Pt654	338°34'30,72"	13,37
Pt654	296.589,62	7.418.167,89	Pt654-Pt655	286°38'48,37"	16,96
Pt655	296.573,37	7.418.172,75	Pt655-Pt656	308°05'47,19"	19,28
Pt656	296.558,20	7.418.184,64	Pt656-Pt657	340°30'25,93"	9,76
Pt657	296.554,94	7.418.193,84	Pt657-Pt658	353°50'24,86"	15,24
Pt658	296.553,31	7.418.208,99	Pt658-Pt659	326°15'5,98"	13,66
Pt659	296.545,72	7.418.220,35	Pt659-Pt660	321°16'44,00"	13,87
Pt660	296.537,04	7.418.231,17	Pt660-Pt661	289°07'34,45"	39,56
Pt661	296.499,66	7.418.244,14	Pt661-Pt662	302°50'46,30"	32,89

Rua Floriano Peixoto, 158 - Centro
Cabreúva/SP - CEP: 13315-000
Tel.: 11 - 4528-8300
juridico@cabreúva.sp.gov.br
www.cabreuva.sp.gov.br

ZRCVS VÉRTICE	COORDENADAS		LADO	AZIMUTE PLANO	DISTÂNCIA (m)
	E	N			
Pt662	296.472,03	7.418.261,98	Pt662-Pt663	291°17'29,99"	50,59
Pt663	296.424,89	7.418.280,35	Pt663-Pt664	274°31'53,40"	27,17
Pt664	296.397,81	7.418.282,49	Pt664-Pt665	264°40'24,30"	29,37
Pt665	296.368,56	7.418.279,76	Pt665-Pt666	253°21'51,72"	32,21
Pt666	296.337,70	7.418.270,54	Pt666-Pt667	233°27'13,36"	18,19
Pt667	296.323,08	7.418.259,71	Pt667-Pt668	210°56'38,79"	28,41
Pt668	296.308,47	7.418.235,34	Pt668-Pt669	166°57'21,68"	7,22
Pt669	296.310,10	7.418.228,31	Pt669-Pt670	172°36'12,04"	16,92
Pt670	296.312,28	7.418.211,53	Pt670-Pt671	122°40'24,74"	9,01
Pt671	296.319,87	7.418.206,67	Pt671-Pt672	112°56'1,66"	19,41
Pt672	296.337,75	7.418.199,10	Pt672-Pt673	105°24'39,90"	26,41
Pt673	296.363,21	7.418.192,08	Pt673-Pt674	97°28'40,48"	28,95
Pt674	296.391,92	7.418.188,32	Pt674-Pt675	99°14'53,38"	30,19
Pt675	296.421,71	7.418.183,47	Pt675-Pt676	97°32'40,42"	8,20
Pt676	296.429,83	7.418.182,39	Pt676-Pt677	102°02'51,90"	7,76
Pt677	296.437,42	7.418.180,77	Pt677-Pt678	121°56'47,10"	10,22
Pt678	296.446,09	7.418.175,36	Pt678-Pt679	155°58'52,14"	10,66
Pt679	296.450,43	7.418.165,62	Pt679-Pt680	206°32'50,17"	6,05
Pt680	296.447,72	7.418.160,21	Pt680-Pt681	232°06'21,79"	12,35
Pt681	296.437,98	7.418.152,63	Pt681-Pt682	239°00'53,45"	12,63
Pt682	296.427,15	7.418.146,13	Pt682-Pt683	206°08'39,06"	12,18
Pt683	296.421,79	7.418.135,19	Pt683-Pt684	190°03'19,60"	14,48
Pt684	296.419,26	7.418.120,93	Pt684-Pt685	224°58'54,92"	13,45
Pt685	296.409,75	7.418.111,42	Pt685-Pt686	233°57'7,70"	14,37
Pt686	296.398,13	7.418.102,97	Pt686-Pt687	247°02'41,86"	29,83
Pt687	296.370,66	7.418.091,33	Pt687-Pt688	249°07'15,83"	23,75
Pt688	296.348,47	7.418.082,87	Pt688-Pt689	267°28'18,38"	24,33
Pt689	296.324,16	7.418.081,79	Pt689-Pt690	295°42'45,56"	34,03
Pt690	296.293,50	7.418.096,56	Pt690-Pt691	306°48'36,12"	31,70
Pt691	296.268,12	7.418.115,55	Pt691-Pt692	304°13'35,76"	34,73
Pt692	296.239,41	7.418.135,08	Pt692-Pt693	341°49'29,04"	45,76
Pt693	296.225,14	7.418.178,56	Pt693-Pt694	333°54'49,96"	71,17
Pt694	296.193,84	7.418.242,48	Pt694-Pt695	317°16'58,76"	60,00
Pt695	296.153,14	7.418.286,57	Pt695-Pt696	310°54'40,02"	49,91
Pt696	296.115,41	7.418.319,26	Pt696-Pt697	301°10'42,13"	32,16
Pt697	296.087,90	7.418.335,91	Pt697-Pt698	299°41'16,51"	15,99
Pt698	296.074,00	7.418.343,83	Pt698-Pt699	295°48'33,78"	18,19

Rua Floriano Peixoto, 158 - Centro
Cabreúva/SP - CEP: 13315-000
Tel.: 11 - 4528-8300
juridico@cabreúva.sp.gov.br
www.cabreuva.sp.gov.br

ZRCVS VÉRTICE	COORDENADAS		LADO	AZIMUTE PLANO	DISTÂNCIA (m)
	E	N			
Pt699	296.057,63	7.418.351,75	Pt699-Pt700	319°12'23,14"	23,56
Pt700	296.042,24	7.418.369,58	Pt700-Pt701	342°12'14,65"	26,02
Pt701	296.034,29	7.418.394,36	Pt701-Pt702	335°16'0,44"	20,19
Pt702	296.025,84	7.418.412,69	Pt702-Pt703	318°53'0,17"	20,38
Pt703	296.012,44	7.418.428,05	Pt703-Pt704	274°21'24,42"	25,87
Pt704	295.986,64	7.418.430,01	Pt704-Pt705	267°05'48,30"	9,93
Pt705	295.976,72	7.418.429,51	Pt705-Pt706	230°30'39,71"	10,92
Pt706	295.968,29	7.418.422,57	Pt706-Pt707	203°10'32,07"	7,55
Pt707	295.965,32	7.418.415,62	Pt707-Pt708	187°33'40,14"	15,00
Pt708	295.963,35	7.418.400,75	Pt708-Pt709	176°15'51,71"	15,40
Pt709	295.964,35	7.418.385,39	Pt709-Pt710	187°19'3,90"	15,49
Pt710	295.962,38	7.418.370,02	Pt710-Pt711	198°53'55,22"	18,34
Pt711	295.956,44	7.418.352,67	Pt711-Pt712	234°26'38,32"	8,53
Pt712	295.949,50	7.418.347,71	Pt712-Pt713	263°51'1,96"	13,97
Pt713	295.935,61	7.418.346,21	Pt713-Pt714	258°13'10,24"	49,94
Pt714	295.886,72	7.418.336,02	Pt714-Pt715	247°43'35,74"	47,16
Pt715	295.843,08	7.418.318,14	Pt715-Pt716	243°09'42,11"	50,57
Pt716	295.797,95	7.418.295,31	Pt716-Pt717	250°07'9,24"	37,97
Pt717	295.762,25	7.418.282,40	Pt717-Pt718	254°22'41,68"	22,14
Pt718	295.740,92	7.418.276,43	Pt718-Pt719	265°03'57,09"	34,85
Pt719	295.706,20	7.418.273,44	Pt719-Pt720	274°53'2,32"	28,88
Pt720	295.677,43	7.418.275,90	Pt720-Pt721	257°35'14,18"	20,82
Pt721	295.657,09	7.418.271,42	Pt721-Pt722	232°36'58,12"	34,32
Pt722	295.629,83	7.418.250,58	Pt722-Pt723	219°47'12,92"	34,85
Pt723	295.607,52	7.418.223,80	Pt723-Pt724	227°45'39,86"	36,16
Pt724	295.580,75	7.418.199,50	Pt724-Pt725	227°50'43,61"	28,09
Pt725	295.559,93	7.418.180,65	Pt725-Pt726	216°00'13,10"	6,74
Pt726	295.555,97	7.418.175,19	Pt726-Pt727	252°37'4,73"	16,63
Pt727	295.540,10	7.418.170,22	Pt727-Pt728	269°57'38,62"	14,88
Pt728	295.525,22	7.418.170,21	Pt728-Pt729	224°58'56,00"	9,12
Pt729	295.518,77	7.418.163,77	Pt729-Pt730	201°46'33,96"	5,34
Pt730	295.516,79	7.418.158,81	Pt730-Pt731	132°57'49,79"	10,17
Pt731	295.524,24	7.418.151,87	Pt731-Pt732	124°48'51,48"	19,95
Pt732	295.540,61	7.418.140,48	Pt732-Pt733	104°29'10,11"	13,83
Pt733	295.554,01	7.418.137,02	Pt733-Pt734	93°25'37,44"	16,40
Pt734	295.570,38	7.418.136,04	Pt734-Pt735	88°10'11,54"	15,88
Pt735	295.586,25	7.418.136,55	Pt735-Pt736	112°26'47,46"	13,73

Rua Floriano Peixoto, 158 - Centro
Cabreúva/SP - CEP: 13315-000
Tel.: 11 - 4528-8300
juridico@cabreúva.sp.gov.br
www.cabreuva.sp.gov.br

ZRCVS VÉRTICE	COORDENADAS		LADO	AZIMUTE PLANO	DISTÂNCIA (m)
	E	N			
Pt736	295.598,94	7.418.131,31	Pt736-Pt737	150°36'41,96"	9,21
Pt737	295.603,47	7.418.123,28	Pt737-Pt738	169°34'39,16"	17,99
Pt738	295.606,72	7.418.105,59	Pt738-Pt739	194°00'26,32"	13,06
Pt739	295.603,56	7.418.092,91	Pt739-Pt740	198°24'30,13"	20,04
Pt740	295.597,23	7.418.073,90	Pt740-Pt741	208°16'49,76"	31,19
Pt741	295.582,45	7.418.046,43	Pt741-Pt742	203°43'30,72"	28,85
Pt742	295.570,84	7.418.020,02	Pt742-Pt743	214°58'20,51"	12,89
Pt743	295.563,45	7.418.009,45	Pt743-Pt744	203°36'15,80"	18,45
Pt744	295.556,07	7.417.992,55	Pt744-Pt745	204°45'12,39"	15,12
Pt745	295.549,73	7.417.978,82	Pt745-Pt746	179°57'38,08"	15,84
Pt746	295.549,75	7.417.962,98	Pt746-Pt747	173°56'55,83"	20,18
Pt747	295.551,87	7.417.942,91	Pt747-Pt748	141°16'47,06"	20,29
Pt748	295.564,57	7.417.927,08	Pt748-Pt749	132°38'52,19"	18,69
Pt749	295.578,31	7.417.914,41	Pt749-Pt750	121°56'45,64"	19,94
Pt750	295.595,23	7.417.903,87	Pt750-Pt751	189°25'36,36"	12,85
Pt751	295.593,13	7.417.891,19	Pt751-Pt752	179°57'35,46"	5,28
Pt752	295.593,13	7.417.885,91	Pt752-Pt753	189°25'55,09"	12,85
Pt753	295.591,03	7.417.873,24	Pt753-Pt754	179°57'37,96"	11,62
Pt754	295.591,03	7.417.861,62	Pt754-Pt755	153°22'44,68"	9,45
Pt755	295.595,27	7.417.853,17	Pt755-Pt756	156°44'47,78"	8,04
Pt756	295.598,44	7.417.845,78	Pt756-Pt757	159°23'24,28"	9,02
Pt757	295.601,62	7.417.837,33	Pt757-Pt758	179°57'36,77"	6,34
Pt758	295.601,62	7.417.831,00	Pt758-Pt759	171°49'10,01"	7,47
Pt759	295.602,69	7.417.823,61	Pt759-Pt760	123°38'18,01"	3,81
Pt760	295.605,86	7.417.821,50	Pt760-Pt761	89°57'36,88"	6,34
Pt761	295.612,20	7.417.821,50	Pt761-Pt762	106°38'38,00"	11,03
Pt762	295.622,77	7.417.818,34	Pt762-Pt763	138°45'25,07"	11,23
Pt763	295.630,18	7.417.809,90	Pt763-Pt764	139°20'5,63"	9,74
Pt764	295.636,52	7.417.802,51	Pt764-Pt765	159°23'26,17"	18,05
Pt765	295.642,88	7.417.785,61	Pt765-Pt766	174°45'48,12"	11,66
Pt766	295.643,94	7.417.774,00	Pt766-Pt767	179°57'37,71"	22,18
Pt767	295.643,95	7.417.751,82	Pt767-Pt768	186°58'57,50"	69,17
Pt768	295.635,55	7.417.683,17	Pt768-Pt769	219°47'5,15"	8,25
Pt769	295.630,27	7.417.676,83	Pt769-Pt770	230°10'28,58"	8,25
Pt770	295.623,93	7.417.671,54	Pt770-Pt771	263°37'42,50"	9,57
Pt771	295.614,42	7.417.670,48	Pt771-Pt772	279°24'55,31"	12,86
Pt772	295.601,73	7.417.672,58	Pt772-Pt773	294°43'7,70"	15,13

Rua Floriano Peixoto, 158 - Centro
Cabreúva/SP - CEP: 13315-000
Tel.: 11 - 4528-8300
juridico@cabreúva.sp.gov.br
www.cabreuva.sp.gov.br

ZRCVS VÉRTICE	COORDENADAS		LADO	AZIMUTE PLANO	DISTÂNCIA (m)
	E	N			
Pt773	295.587,99	7.417.678,91	Pt773-Pt774	289°07'34,06"	25,73
Pt774	295.563,67	7.417.687,34	Pt774-Pt775	289°14'14,39"	22,39
Pt775	295.542,53	7.417.694,72	Pt775-Pt776	281°15'43,48"	10,78
Pt776	295.531,96	7.417.696,82	Pt776-Pt777	280°20'36,91"	41,36
Pt777	295.491,27	7.417.704,25	Pt777-Pt778	246°36'57,29"	29,30
Pt778	295.464,38	7.417.692,62	Pt778-Pt779	270°02'24,86"	25,20
Pt779	295.439,18	7.417.692,64	Pt779-Pt780	325°45'45,25"	27,14
Pt780	295.423,91	7.417.715,08	Pt780-Pt781	332°56'14,29"	44,10
Pt781	295.403,84	7.417.754,35	Pt781-Pt782	317°30'47,55"	89,89
Pt782	295.343,13	7.417.820,64	Pt782-Pt783	301°20'59,40"	84,99
Pt783	295.270,55	7.417.864,86	Pt783-Pt784	303°35'44,48"	26,05
Pt784	295.248,85	7.417.879,27	Pt784-Pt785	273°09'34,25"	14,47
Pt785	295.234,41	7.417.880,07	Pt785-Pt786	242°30'36,70"	22,62
Pt786	295.214,34	7.417.869,63	Pt786-Pt787	266°47'49,38"	28,94
Pt787	295.185,45	7.417.868,01	Pt787-Pt788	235°04'37,82"	72,89
Pt788	295.125,68	7.417.826,28	Pt788-Pt789	211°40'50,37"	80,08
Pt789	295.083,63	7.417.758,13	Pt789-Pt790	210°59'16,18"	23,39
Pt790	295.071,58	7.417.738,08	Pt790-Pt791	241°21'47,27"	30,15
Pt791	295.045,13	7.417.723,63	Pt791-Pt792	253°04'54,05"	19,28
Pt792	295.026,68	7.417.718,02	Pt792-Pt793	272°57'30,91"	30,55
Pt793	294.996,17	7.417.719,60	Pt793-Pt794	262°44'59,70"	73,94
Pt794	294.922,81	7.417.710,26	Pt794-Pt795	293°08'58,68"	66,22
Pt795	294.861,93	7.417.736,30	Pt795-Pt796	269°49'47,86"	51,82
Pt796	294.810,11	7.417.736,14	Pt796-Pt797	262°12'5,22"	17,81
Pt797	294.792,46	7.417.733,73	Pt797-Pt798	328°39'44,31"	26,25
Pt798	294.778,81	7.417.756,15	Pt798-Pt799	354°28'26,10"	16,91
Pt799	294.777,18	7.417.772,98	Pt799-Pt800	309°13'52,77"	11,40
Pt800	294.768,35	7.417.780,19	Pt800-Pt801	255°56'12,25"	9,93
Pt801	294.758,72	7.417.777,78	Pt801-Pt802	246°59'50,66"	28,75
Pt802	294.732,26	7.417.766,54	Pt802-Pt803	241°47'28,53"	76,56
Pt803	294.664,79	7.417.730,35	Pt803-Pt804	227°59'20,47"	77,98
Pt804	294.606,86	7.417.678,17	Pt804-Pt805	251°15'47,76"	42,10
Pt805	294.566,99	7.417.664,64	Pt805-Pt806	260°50'13,38"	45,50
Pt806	294.522,07	7.417.657,40	Pt806-Pt807	263°30'50,12"	42,84
Pt807	294.479,51	7.417.652,56	Pt807-Pt808	233°06'3,14"	16,03
Pt808	294.466,69	7.417.642,93	Pt808-Pt809	231°24'55,12"	69,11
Pt809	294.412,66	7.417.599,83	Pt809-Pt810	235°35'29,75"	66,73

Rua Floriano Peixoto, 158 - Centro
Cabreúva/SP - CEP: 13315-000
Tel.: 11 - 4528-8300
juridico@cabreúva.sp.gov.br
www.cabreuva.sp.gov.br

ZRCVS VÉRTICE	COORDENADAS		LADO	AZIMUTE PLANO	DISTÂNCIA (m)
	E	N			
Pt810	294.357,60	7.417.562,12	Pt810-Pt811	257°01'36,50"	47,61
Pt811	294.311,21	7.417.551,43	Pt811-Pt812	259°35'23,35"	63,96
Pt812	294.248,30	7.417.539,87	Pt812-Pt813	247°31'32,68"	32,93
Pt813	294.217,87	7.417.527,28	Pt813-Pt814	250°36'59,48"	70,04
Pt814	294.151,80	7.417.504,04	Pt814-Pt815	249°32'59,97"	119,75
Pt815	294.039,60	7.417.462,20	Pt815-Pt816	252°29'25,08"	20,93
Pt816	294.019,64	7.417.455,90	Pt816-Pt817	249°57'57,53"	36,81
Pt817	293.985,06	7.417.443,29	Pt817-Pt818	229°35'43,69"	37,18
Pt818	293.956,75	7.417.419,19	Pt818-Pt819	230°53'10,70"	58,63
Pt819	293.911,26	7.417.382,20	Pt819-Pt820	199°15'45,03"	61,41
Pt820	293.891,00	7.417.324,23	Pt820-Pt821	168°29'0,61"	53,94
Pt821	293.901,77	7.417.271,38	Pt821-Pt822	153°14'5,96"	7,04
Pt822	293.904,94	7.417.265,10	Pt822-Pt823	162°50'36,30"	42,76
Pt823	293.917,55	7.417.224,25	Pt823-Pt824	179°57'37,82"	37,72
Pt824	293.917,57	7.417.186,53	Pt824-Pt825	211°45'52,72"	25,88
Pt825	293.903,95	7.417.164,52	Pt825-Pt826	239°56'55,86"	59,80
Pt826	293.852,18	7.417.134,57	Pt826-Pt827	230°53'16,67"	59,74
Pt827	293.805,83	7.417.096,89	Pt827-Pt828	216°13'55,01"	53,91
Pt828	293.773,97	7.417.053,40	Pt828-Pt829	170°47'38,90"	39,30
Pt829	293.780,26	7.417.014,61	Pt829-Pt830	144°55'35,93"	25,60
Pt830	293.794,96	7.416.993,66	Pt830-Pt831	167°09'29,01"	23,63
Pt831	293.800,22	7.416.970,62	Pt831-Pt832	212°53'43,76"	21,21
Pt832	293.788,70	7.416.952,81	Pt832-Pt833	194°01'57,23"	38,89
Pt833	293.779,27	7.416.915,09	Pt833-Pt834	217°14'26,52"	37,33
Pt834	293.756,68	7.416.885,37	Pt834-Pt835	269°57'37,70"	121,76
Pt835	293.634,92	7.416.885,28	Pt835-Pt836	305°26'2,93"	48,89
Pt836	293.595,09	7.416.913,63	Pt836-Pt837	295°12'26,36"	61,44
Pt837	293.539,50	7.416.939,79	Pt837-Pt838	292°30'16,81"	27,29
Pt838	293.514,29	7.416.950,24	Pt838-Pt839	308°09'14,90"	18,65
Pt839	293.499,62	7.416.961,76	Pt839-Pt840	309°57'21,36"	65,66
Pt840	293.449,29	7.417.003,93	Pt840-Pt841	314°57'16,91"	49,19
Pt841	293.414,48	7.417.038,68	Pt841-Pt842	269°57'37,74"	40,60
Pt842	293.373,89	7.417.038,65	Pt842-Pt843	252°00'0,95"	32,20
Pt843	293.343,26	7.417.028,70	Pt843-Pt844	239°42'50,51"	14,57
Pt844	293.330,69	7.417.021,36	Pt844-Pt845	246°25'22,09"	18,33
Pt845	293.313,89	7.417.014,03	Pt845-Pt846	258°39'17,03"	21,40
Pt846	293.292,91	7.417.009,82	Pt846-Pt847	267°05'20,27"	21,01

Rua Floriano Peixoto, 158 - Centro
Cabreúva/SP - CEP: 13315-000
Tel.: 11 - 4528-8300
juridico@cabreúva.sp.gov.br
www.cabreuva.sp.gov.br

ZRCVS VÉRTICE	COORDENADAS		LADO	AZIMUTE PLANO	DISTÂNCIA (m)
	E	N			
Pt847	293.271,92	7.417.008,75	Pt847-Pt848	237°16'43,38"	17,46
Pt848	293.257,24	7.416.999,31	Pt848-Pt849	230°41'40,54"	14,89
Pt849	293.245,71	7.416.989,88	Pt849-Pt850	241°28'6,52"	61,92
Pt850	293.191,32	7.416.960,30	Pt850-Pt851	221°58'23,65"	77,98
Pt851	293.139,16	7.416.902,33	Pt851-Pt852	200°56'54,78"	42,10
Pt852	293.124,11	7.416.863,02	Pt852-Pt853	213°36'15,05"	7,55
Pt853	293.119,93	7.416.856,73	Pt853-Pt854	211°42'41,24"	41,88
Pt854	293.097,92	7.416.821,10	Pt854-Pt855	229°57'2,22"	34,23
Pt855	293.071,71	7.416.799,07	Pt855-Pt856	261°50'7,02"	29,68
Pt856	293.042,33	7.416.794,86	Pt856-Pt857	293°05'10,52"	74,31
Pt857	292.973,97	7.416.823,99	Pt857-Pt858	291°44'8,12"	46,83
Pt858	292.930,47	7.416.841,34	Pt858-Pt859	275°19'46,64"	81,50
Pt859	292.849,32	7.416.848,91	Pt859-Pt860	278°04'23,49"	59,33
Pt860	292.790,58	7.416.857,24	Pt860-Pt861	263°28'20,68"	36,97
Pt861	292.753,85	7.416.853,04	Pt861-Pt862	261°58'45,21"	10,57
Pt862	292.743,39	7.416.851,56	Pt862-Pt863	261°58'45,58"	74,57
Pt863	292.669,54	7.416.841,16	Pt863-Pt864	265°15'22,24"	85,92
Pt864	292.583,92	7.416.834,05	Pt864-Pt865	295°39'54,38"	31,40
Pt865	292.555,61	7.416.847,65	Pt865-Pt866	289°46'58,90"	40,17
Pt866	292.517,82	7.416.861,25	Pt866-Pt867	276°31'51,44"	27,46
Pt867	292.490,54	7.416.864,37	Pt867-Pt868	254°12'56,41"	86,39
Pt868	292.407,41	7.416.840,87	Pt868-Pt869	231°19'33,08"	55,67
Pt869	292.363,94	7.416.806,08	Pt869-Pt870	234°12'0,13"	45,63
Pt870	292.326,94	7.416.779,39	Pt870-Pt871	269°57'37,68"	9,42
Pt871	292.317,52	7.416.779,38	Pt871-Pt872	246°02'1,68"	10,34
Pt872	292.308,06	7.416.775,18	Pt872-Pt873	201°25'10,60"	31,51
Pt873	292.296,56	7.416.745,84	Pt873-Pt874	187°38'22,97"	54,98
Pt874	292.289,25	7.416.691,36	Pt874-Pt875	197°48'12,78"	68,21
Pt875	292.268,39	7.416.626,41	Pt875-Pt876	197°37'24,22"	66,90
Pt876	292.248,14	7.416.562,65	Pt876-Pt877	231°09'21,35"	76,85
Pt877	292.188,28	7.416.514,45	Pt877-Pt878	226°46'11,41"	24,49
Pt878	292.170,43	7.416.497,67	Pt878-Pt879	242°43'51,81"	38,94
Pt879	292.135,82	7.416.479,83	Pt879-Pt880	259°20'52,26"	17,06
Pt880	292.119,06	7.416.476,68	Pt880-Pt881	288°22'27,90"	23,23
Pt881	292.097,02	7.416.484,00	Pt881-Pt882	295°25'0,45"	52,61
Pt882	292.049,50	7.416.506,58	Pt882-Pt883	275°09'43,26"	65,03
Pt883	291.984,74	7.416.512,43	Pt883-Pt884	251°19'36,88"	53,13

Rua Floriano Peixoto, 158 - Centro
Cabreúva/SP - CEP: 13315-000
Tel.: 11 - 4528-8300
juridico@cabreúva.sp.gov.br
www.cabreuva.sp.gov.br

ZRCVS VÉRTICE	COORDENADAS		LADO	AZIMUTE PLANO	DISTÂNCIA (m)
	E	N			
Pt884	291.934,40	7.416.495,42	Pt884-Pt885	241°22'14,85"	52,56
Pt885	291.888,27	7.416.470,24	Pt885-Pt886	239°25'43,53"	26,81
Pt886	291.865,19	7.416.456,60	Pt886-Pt887	256°23'37,47"	31,28
Pt887	291.834,79	7.416.449,24	Pt887-Pt888	233°47'11,35"	47,66
Pt888	291.796,33	7.416.421,09	Pt888-Pt889	218°25'38,07"	63,88
Pt889	291.756,63	7.416.371,04	Pt889-Pt890	207°39'13,78"	63,90
Pt890	291.726,97	7.416.314,44	Pt890-Pt891	246°42'21,66"	7,96
Pt891	291.719,66	7.416.311,29	Pt891-Pt892	228°15'9,88"	39,36
Pt892	291.690,29	7.416.285,08	Pt892-Pt893	239°56'37,35"	23,02
Pt893	291.670,37	7.416.273,55	Pt893-Pt894	259°54'33,59"	18,10
Pt894	291.652,55	7.416.270,38	Pt894-Pt895	271°27'23,04"	77,00
Pt895	291.575,57	7.416.272,34	Pt895-Pt896	252°58'30,81"	55,40
Pt896	291.522,60	7.416.256,12	Pt896-Pt897	242°12'13,16"	61,79
Pt897	291.467,94	7.416.227,30	Pt897-Pt898	221°40'5,28"	12,63
Pt898	291.459,55	7.416.217,87	Pt898-Pt899	210°47'28,38"	57,34
Pt899	291.430,19	7.416.168,62	Pt899-Pt900	215°43'30,75"	32,30
Pt900	291.411,34	7.416.142,40	Pt900-Pt901	277°04'46,06"	68,09
Pt901	291.343,76	7.416.150,79	Pt901-Pt902	269°57'37,90"	70,69
Pt902	291.273,07	7.416.150,74	Pt902-Pt903	241°20'48,73"	37,30
Pt903	291.240,34	7.416.132,86	Pt903-Pt904	242°49'1,01"	30,80
Pt904	291.212,94	7.416.118,78	Pt904-Pt905	240°06'39,96"	3,54
Pt905	291.209,87	7.416.117,02	Pt905-Pt906	252°53'37,51"	3,23
Pt906	291.206,78	7.416.116,07	Pt906-Pt907	304°49'38,24"	5,48
Pt907	291.202,29	7.416.119,20	Pt907-Pt908	310°47'46,79"	5,07
Pt908	291.198,45	7.416.122,51	Pt908-Pt909	310°09'32,79"	5,28
Pt909	291.194,41	7.416.125,91	Pt909-Pt910	309°48'12,76"	5,43
Pt910	291.190,24	7.416.129,39	Pt910-Pt911	309°44'42,46"	5,51
Pt911	291.186,00	7.416.132,91	Pt911-Pt912	309°54'57,15"	5,52
Pt912	291.181,77	7.416.136,46	Pt912-Pt913	310°22'6,86"	5,46
Pt913	291.177,61	7.416.139,99	Pt913-Pt914	311°01'17,70"	5,36
Pt914	291.173,57	7.416.143,51	Pt914-Pt915	311°35'6,19"	5,30
Pt915	291.169,61	7.416.147,03	Pt915-Pt916	311°56'45,97"	5,31
Pt916	291.165,65	7.416.150,58	Pt916-Pt917	312°06'50,23"	5,40
Pt917	291.161,65	7.416.154,20	Pt917-Pt918	312°04'41,79"	5,56
Pt918	291.157,52	7.416.157,92	Pt918-Pt919	311°52'2,15"	5,78
Pt919	291.153,22	7.416.161,78	Pt919-Pt920	311°29'6,93"	6,08
Pt920	291.148,66	7.416.165,81	Pt920-Pt921	310°59'30,81"	6,45

Rua Floriano Peixoto, 158 - Centro
Cabreúva/SP - CEP: 13315-000
Tel.: 11 - 4528-8300
juridico@cabreúva.sp.gov.br
www.cabreuva.sp.gov.br

ZRCVS VÉRTICE	COORDENADAS		LADO	AZIMUTE PLANO	DISTÂNCIA (m)
	E	N			
Pt921	291.143,79	7.416.170,04	Pt921-Pt922	310°24'54,32"	6,87
Pt922	291.138,57	7.416.174,49	Pt922-Pt923	309°48'46,38"	7,22
Pt923	291.133,02	7.416.179,12	Pt923-Pt924	309°09'33,74"	7,50
Pt924	291.127,20	7.416.183,85	Pt924-Pt925	308°27'37,52"	7,69
Pt925	291.121,18	7.416.188,63	Pt925-Pt926	307°40'55,39"	7,80
Pt926	291.115,02	7.416.193,40	Pt926-Pt927	306°48'41,18"	7,82
Pt927	291.108,75	7.416.198,08	Pt927-Pt928	305°49'25,07"	7,77
Pt928	291.102,46	7.416.202,63	Pt928-Pt929	304°40'0,82"	7,63
Pt929	291.096,18	7.416.206,97	Pt929-Pt930	303°19'54,80"	7,43
Pt930	291.089,98	7.416.211,05	Pt930-Pt931	301°51'15,48"	7,21
Pt931	291.083,85	7.416.214,85	Pt931-Pt932	300°13'40,52"	6,99
Pt932	291.077,82	7.416.218,37	Pt932-Pt933	298°25'59,89"	6,76
Pt933	291.071,87	7.416.221,59	Pt933-Pt934	296°27'47,12"	6,53
Pt934	291.066,02	7.416.224,50	Pt934-Pt935	294°17'24,96"	6,31
Pt935	291.060,27	7.416.227,10	Pt935-Pt936	291°52'42,57"	6,09
Pt936	291.054,62	7.416.229,37	Pt936-Pt937	289°13'25,65"	5,87
Pt937	291.049,08	7.416.231,30	Pt937-Pt938	286°17'37,28"	5,66
Pt938	291.043,65	7.416.232,89	Pt938-Pt939	283°11'51,64"	5,48
Pt939	291.038,32	7.416.234,14	Pt939-Pt940	279°57'23,25"	5,31
Pt940	291.033,08	7.416.235,06	Pt940-Pt941	276°36'0,68"	5,18
Pt941	291.027,94	7.416.235,65	Pt941-Pt942	273°10'46,71"	5,08
Pt942	291.022,87	7.416.235,93	Pt942-Pt943	269°42'31,91"	5,00
Pt943	291.017,87	7.416.235,91	Pt943-Pt944	266°13'32,19"	4,95
Pt944	291.012,93	7.416.235,58	Pt944-Pt945	262°48'29,08"	4,92
Pt945	291.008,05	7.416.234,97	Pt945-Pt946	259°26'42,68"	4,91
Pt946	291.003,22	7.416.234,07	Pt946-Pt947	256°08'29,41"	4,91
Pt947	290.998,46	7.416.232,89	Pt947-Pt948	252°54'25,39"	4,91
Pt948	290.993,76	7.416.231,45	Pt948-Pt949	249°41'50,12"	4,91
Pt949	290.989,16	7.416.229,74	Pt949-Pt950	246°31'54,77"	4,91
Pt950	290.984,66	7.416.227,79	Pt950-Pt951	243°21'29,34"	4,90
Pt951	290.980,28	7.416.225,59	Pt951-Pt952	240°13'30,91"	4,90
Pt952	290.976,02	7.416.223,16	Pt952-Pt953	237°03'6,36"	4,90
Pt953	290.971,91	7.416.220,49	Pt953-Pt954	233°54'57,72"	4,89
Pt954	290.967,96	7.416.217,61	Pt954-Pt955	230°54'6,07"	4,87
Pt955	290.964,18	7.416.214,54	Pt955-Pt956	228°00'14,89"	4,82
Pt956	290.960,60	7.416.211,32	Pt956-Pt957	225°10'52,65"	4,76
Pt957	290.957,22	7.416.207,96	Pt957-Pt958	222°23'1,32"	4,67

Rua Floriano Peixoto, 158 - Centro
Cabreúva/SP - CEP: 13315-000
Tel.: 11 - 4528-8300
juridico@cabreúva.sp.gov.br
www.cabreuva.sp.gov.br

ZRCVS VÉRTICE	COORDENADAS		LADO	AZIMUTE PLANO	DISTÂNCIA (m)
	E	N			
Pt958	290.954,07	7.416.204,51	Pt958-Pt959	219°34'45,39"	4,56
Pt959	290.951,16	7.416.200,99	Pt959-Pt960	216°41'25,64"	4,43
Pt960	290.948,51	7.416.197,44	Pt960-Pt961	213°41'57,70"	4,27
Pt961	290.946,14	7.416.193,88	Pt961-Pt962	210°28'3,30"	4,13
Pt962	290.944,05	7.416.190,32	Pt962-Pt963	207°05'11,83"	4,16
Pt963	290.942,15	7.416.186,62	Pt963-Pt964	203°59'45,46"	4,38
Pt964	290.940,37	7.416.182,62	Pt964-Pt965	201°30'41,01"	4,80
Pt965	290.938,61	7.416.178,15	Pt965-Pt966	199°45'55,70"	5,42
Pt966	290.936,78	7.416.173,05	Pt966-Pt967	198°40'50,99"	6,22
Pt967	290.934,79	7.416.167,16	Pt967-Pt968	198°08'55,26"	7,21
Pt968	290.932,54	7.416.160,31	Pt968-Pt969	197°59'21,40"	8,38
Pt969	290.929,95	7.416.152,34	Pt969-Pt970	198°03'19,96"	9,66
Pt970	290.926,96	7.416.143,15	Pt970-Pt971	198°10'1,81"	10,72
Pt971	290.923,62	7.416.132,96	Pt971-Pt972	198°17'28,71"	11,49
Pt972	290.920,01	7.416.122,05	Pt972-Pt973	198°26'27,62"	11,96
Pt973	290.916,22	7.416.110,70	Pt973-Pt974	198°36'59,20"	12,14
Pt974	290.912,35	7.416.099,20	Pt974-Pt975	198°50'37,47"	12,02
Pt975	290.908,47	7.416.087,82	Pt975-Pt976	199°07'17,80"	11,61
Pt976	290.904,67	7.416.076,86	Pt976-Pt977	199°29'13,39"	10,90
Pt977	290.901,03	7.416.066,58	Pt977-Pt978	200°01'14,34"	9,96
Pt978	290.897,62	7.416.057,22	Pt978-Pt979	200°48'23,98"	9,08
Pt979	290.894,40	7.416.048,74	Pt979-Pt980	201°55'36,15"	8,32
Pt980	290.891,29	7.416.041,02	Pt980-Pt981	203°25'23,60"	7,69
Pt981	290.888,23	7.416.033,96	Pt981-Pt982	205°18'31,76"	7,19
Pt982	290.885,16	7.416.027,46	Pt982-Pt983	207°34'30,37"	6,82
Pt983	290.882,00	7.416.021,42	Pt983-Pt984	210°09'0,37"	6,58
Pt984	290.878,70	7.416.015,73	Pt984-Pt985	212°54'11,02"	6,49
Pt985	290.875,17	7.416.010,29	Pt985-Pt986	215°37'52,57"	6,51
Pt986	290.871,38	7.416.004,99	Pt986-Pt987	218°06'42,59"	6,59
Pt987	290.867,32	7.415.999,81	Pt987-Pt988	220°17'22,63"	6,69
Pt988	290.862,99	7.415.994,71	Pt988-Pt989	222°07'46,39"	6,82
Pt989	290.858,42	7.415.989,65	Pt989-Pt990	223°39'46,78"	6,97
Pt990	290.853,61	7.415.984,61	Pt990-Pt991	224°52'32,43"	7,14
Pt991	290.848,57	7.415.979,55	Pt991-Pt992	225°47'47,34"	7,32
Pt992	290.843,32	7.415.974,45	Pt992-Pt993	226°25'36,16"	7,52
Pt993	290.837,87	7.415.969,27	Pt993-Pt994	226°49'29,42"	7,72
Pt994	290.832,24	7.415.963,98	Pt994-Pt995	227°01'32,38"	7,87

Rua Floriano Peixoto, 158 - Centro
Cabreúva/SP - CEP: 13315-000
Tel.: 11 - 4528-8300
juridico@cabreúva.sp.gov.br
www.cabreuva.sp.gov.br

ZRCVS VÉRTICE	COORDENADAS		LADO	AZIMUTE PLANO	DISTÂNCIA (m)
	E	N			
Pt995	290.826,48	7.415.958,62	Pt995-Pt996	227°05'2,39"	7,96
Pt996	290.820,65	7.415.953,20	Pt996-Pt997	226°59'45,26"	7,99
Pt997	290.814,81	7.415.947,75	Pt997-Pt998	226°45'52,16"	7,95
Pt998	290.809,02	7.415.942,30	Pt998-Pt999	226°22'45,68"	7,86
Pt999	290.803,33	7.415.936,88	Pt999-Pt1000	225°49'45,07"	7,70
Pt1000	290.797,80	7.415.931,51	Pt1000-Pt1001	225°05'6,00"	7,48
Pt1001	290.792,50	7.415.926,23	Pt1001-Pt1002	224°11'28,05"	7,22
Pt1002	290.787,47	7.415.921,05	Pt1002-Pt1003	223°29'13,44"	6,96
Pt1003	290.782,68	7.415.916,00	Pt1003-Pt1004	223°02'53,83"	6,72
Pt1004	290.778,09	7.415.911,09	Pt1004-Pt1005	222°55'41,19"	6,50
Pt1005	290.773,66	7.415.906,33	Pt1005-Pt1006	223°10'18,31"	6,30
Pt1006	290.769,35	7.415.901,73	Pt1006-Pt1007	223°47'41,13"	6,12
Pt1007	290.765,12	7.415.897,32	Pt1007-Pt1008	224°49'28,17"	5,96
Pt1008	290.760,92	7.415.893,09	Pt1008-Pt1009	226°19'10,86"	5,82
Pt1009	290.756,71	7.415.889,08	Pt1009-Pt1010	228°07'35,37"	5,70
Pt1010	290.752,47	7.415.885,27	Pt1010-Pt1011	229°50'3,55"	5,61
Pt1011	290.748,18	7.415.881,65	Pt1011-Pt1012	231°16'46,93"	5,55
Pt1012	290.743,85	7.415.878,18	Pt1012-Pt1013	232°26'28,71"	5,51
Pt1013	290.739,49	7.415.874,82	Pt1013-Pt1014	233°17'35,30"	5,48
Pt1014	290.735,09	7.415.871,55	Pt1014-Pt1015	233°49'23,89"	5,48
Pt1015	290.730,67	7.415.868,31	Pt1015-Pt1016	234°02'17,49"	5,49
Pt1016	290.726,23	7.415.865,09	Pt1016-Pt1017	233°55'27,74"	5,53
Pt1017	290.721,76	7.415.861,83	Pt1017-Pt1018	233°28'45,50"	5,58
Pt1018	290.717,28	7.415.858,51	Pt1018-Pt1019	232°36'16,96"	5,66
Pt1019	290.712,78	7.415.855,07	Pt1019-Pt1020	231°19'54,09"	5,79
Pt1020	290.708,26	7.415.851,46	Pt1020-Pt1021	229°41'47,09"	5,96
Pt1021	290.703,71	7.415.847,61	Pt1021-Pt1022	227°46'36,14"	6,16
Pt1022	290.699,15	7.415.843,46	Pt1022-Pt1023	225°37'21,50"	6,42
Pt1023	290.694,56	7.415.838,97	Pt1023-Pt1024	223°18'59,15"	6,73
Pt1024	290.689,94	7.415.834,07	Pt1024-Pt1025	220°55'41,44"	7,09
Pt1025	290.685,29	7.415.828,71	Pt1025-Pt1026	218°38'2,28"	7,48
Pt1026	290.680,62	7.415.822,87	Pt1026-Pt1027	216°54'19,90"	7,75
Pt1027	290.675,97	7.415.816,67	Pt1027-Pt1028	215°42'34,27"	7,86
Pt1028	290.671,38	7.415.810,29	Pt1028-Pt1029	214°57'27,68"	7,82
Pt1029	290.666,90	7.415.803,88	Pt1029-Pt1030	214°35'25,24"	7,61
Pt1030	290.662,58	7.415.797,61	Pt1030-Pt1031	214°38'34,74"	7,24
Pt1031	290.658,46	7.415.791,65	Pt1031-Pt1032	215°10'0,83"	6,71

Rua Floriano Peixoto, 158 - Centro
Cabreúva/SP - CEP: 13315-000
Tel.: 11 - 4528-8300
juridico@cabreúva.sp.gov.br
www.cabreuva.sp.gov.br

ZRCVS VÉRTICE	COORDENADAS		LADO	AZIMUTE PLANO	DISTÂNCIA (m)
	E	N			
Pt1032	290.654,59	7.415.786,16	Pt1032-Pt1033	216°20'32,11"	6,02
Pt1033	290.651,02	7.415.781,31	Pt1033-Pt1034	218°23'27,42"	5,23
Pt1034	290.647,78	7.415.777,22	Pt1034-Pt1035	221°15'31,28"	4,55
Pt1035	290.644,78	7.415.773,80	Pt1035-Pt1036	224°49'15,32"	4,05
Pt1036	290.641,93	7.415.770,93	Pt1036-Pt1037	228°52'39,12"	3,73
Pt1037	290.639,12	7.415.768,47	Pt1037-Pt1038	232°58'19,37"	3,59
Pt1038	290.636,25	7.415.766,31	Pt1038-Pt1039	236°30'42,41"	3,62
Pt1039	290.633,23	7.415.764,32	Pt1039-Pt1040	239°04'10,87"	3,82
Pt1040	290.629,95	7.415.762,35	Pt1040-Pt1041	240°29'39,62"	4,17
Pt1041	290.626,32	7.415.760,30	Pt1041-Pt1042	241°03'27,21"	4,64
Pt1042	290.622,26	7.415.758,05	Pt1042-Pt1043	241°28'23,96"	5,04
Pt1043	290.617,83	7.415.755,64	Pt1043-Pt1044	241°58'12,73"	5,34
Pt1044	290.613,11	7.415.753,13	Pt1044-Pt1045	242°30'59,97"	5,54
Pt1045	290.608,19	7.415.750,57	Pt1045-Pt1046	243°10'55,31"	5,64
Pt1046	290.603,16	7.415.748,03	Pt1046-Pt1047	243°58'7,89"	5,64
Pt1047	290.598,09	7.415.745,55	Pt1047-Pt1048	244°55'6,67"	5,54
Pt1048	290.593,08	7.415.743,20	Pt1048-Pt1049	246°06'17,42"	5,33
Pt1049	290.588,20	7.415.741,05	Pt1049-Pt1050	247°39'47,13"	5,07
Pt1050	290.583,51	7.415.739,12	Pt1050-Pt1051	249°48'49,60"	4,91
Pt1051	290.578,91	7.415.737,43	Pt1051-Pt1052	252°28'44,04"	4,89
Pt1052	290.574,25	7.415.735,95	Pt1052-Pt1053	255°26'4,94"	5,02
Pt1053	290.569,39	7.415.734,69	Pt1053-Pt1054	258°24'1,62"	5,31
Pt1054	290.564,19	7.415.733,62	Pt1054-Pt1055	261°10'13,19"	5,75
Pt1055	290.558,51	7.415.732,74	Pt1055-Pt1056	263°34'21,65"	6,34
Pt1056	290.552,21	7.415.732,03	Pt1056-Pt1057	265°33'10,45"	7,08
Pt1057	290.545,14	7.415.731,48	Pt1057-Pt1058	267°02'52,80"	7,92
Pt1058	290.537,24	7.415.731,07	Pt1058-Pt1059	267°56'10,53"	8,61
Pt1059	290.528,63	7.415.730,76	Pt1059-Pt1060	268°20'53,84"	9,10
Pt1060	290.519,53	7.415.730,50	Pt1060-Pt1061	268°23'32,46"	9,40
Pt1061	290.510,14	7.415.730,24	Pt1061-Pt1062	268°05'56,03"	9,49
Pt1062	290.500,66	7.415.729,92	Pt1062-Pt1063	267°26'47,10"	9,38
Pt1063	290.491,29	7.415.729,51	Pt1063-Pt1064	266°24'15,22"	9,06
Pt1064	290.482,25	7.415.728,94	Pt1064-Pt1065	264°50'13,28"	8,56
Pt1065	290.473,72	7.415.728,17	Pt1065-Pt1066	262°38'28,43"	7,92
Pt1066	290.465,87	7.415.727,15	Pt1066-Pt1067	259°59'55,20"	7,34
Pt1067	290.458,64	7.415.725,88	Pt1067-Pt1068	257°03'26,50"	6,88
Pt1068	290.451,93	7.415.724,34	Pt1068-Pt1069	253°52'59,86"	6,55

Rua Floriano Peixoto, 158 - Centro
Cabreúva/SP - CEP: 13315-000
Tel.: 11 - 4528-8300
juridico@cabreúva.sp.gov.br
www.cabreuva.sp.gov.br

ZRCVS VÉRTICE	COORDENADAS		LADO	AZIMUTE PLANO	DISTÂNCIA (m)
	E	N			
Pt1069	290.445,65	7.415.722,52	Pt1069-Pt1070	250°38'26,21"	6,33
Pt1070	290.439,67	7.415.720,42	Pt1070-Pt1071	247°27'3,84"	6,24
Pt1071	290.433,91	7.415.718,03	Pt1071-Pt1072	244°32'18,48"	6,26
Pt1072	290.428,26	7.415.715,34	Pt1072-Pt1073	242°01'25,21"	6,39
Pt1073	290.422,62	7.415.712,34	Pt1073-Pt1074	240°01'44,31"	6,60
Pt1074	290.416,90	7.415.709,04	Pt1074-Pt1075	238°44'28,76"	6,78
Pt1075	290.411,10	7.415.705,52	Pt1075-Pt1076	238°04'4,81"	6,91
Pt1076	290.405,24	7.415.701,87	Pt1076-Pt1077	236°00'5,37"	6,98
Pt1077	290.399,32	7.415.698,17	Pt1077-Pt1078	238°29'56,09"	6,99
Pt1078	290.393,36	7.415.694,52	Pt1078-Pt1079	239°34'59,32"	6,94
Pt1079	290.387,38	7.415.691,01	Pt1079-Pt1080	241°16'49,11"	6,84
Pt1080	290.381,38	7.415.687,72	Pt1080-Pt1081	243°40'16,95"	6,69
Pt1081	290.375,39	7.415.684,76	Pt1081-Pt1082	246°43'55,54"	6,51
Pt1082	290.369,40	7.415.682,18	Pt1082-Pt1083	250°01'1,37"	6,36
Pt1083	290.363,43	7.415.680,01	Pt1083-Pt1084	253°23'25,59"	6,24
Pt1084	290.357,45	7.415.678,23	Pt1084-Pt1085	256°49'7,64"	6,16
Pt1085	290.351,45	7.415.676,82	Pt1085-Pt1086	260°15'49,42"	6,11
Pt1086	290.345,43	7.415.675,79	Pt1086-Pt1087	263°38'59,78"	6,09
Pt1087	290.339,38	7.415.675,12	Pt1087-Pt1088	266°58'25,13"	6,10
Pt1088	290.333,28	7.415.674,79	Pt1088-Pt1089	270°09'53,70"	6,15
Pt1089	290.327,13	7.415.674,81	Pt1089-Pt1090	273°10'5,66"	6,22
Pt1090	290.320,92	7.415.675,15	Pt1090-Pt1091	275°47'23,27"	6,33
Pt1091	290.314,62	7.415.675,79	Pt1091-Pt1092	277°58'47,38"	6,48
Pt1092	290.308,21	7.415.676,69	Pt1092-Pt1093	279°44'39,27"	6,64
Pt1093	290.301,66	7.415.677,82	Pt1093-Pt1094	281°04'21,94"	6,83
Pt1094	290.294,95	7.415.679,13	Pt1094-Pt1095	282°01'8,15"	7,04
Pt1095	290.288,07	7.415.680,59	Pt1095-Pt1096	282°35'31,57"	7,27
Pt1096	290.280,98	7.415.682,18	Pt1096-Pt1097	282°49'47,68"	7,51
Pt1097	290.273,66	7.415.683,85	Pt1097-Pt1098	282°45'47,48"	7,75
Pt1098	290.266,10	7.415.685,56	Pt1098-Pt1099	282°30'40,23"	7,97
Pt1099	290.258,32	7.415.687,28	Pt1099-Pt1100	282°04'28,15"	8,13
Pt1100	290.250,37	7.415.688,99	Pt1100-Pt1101	281°28'15,20"	8,26
Pt1101	290.242,27	7.415.690,63	Pt1101-Pt1102	280°41'26,59"	8,34
Pt1102	290.234,08	7.415.692,18	Pt1102-Pt1103	279°44'28,14"	8,38
Pt1103	290.225,82	7.415.693,59	Pt1103-Pt1104	278°35'23,07"	8,38
Pt1104	290.217,53	7.415.694,85	Pt1104-Pt1105	277°14'29,77"	8,34
Pt1105	290.209,25	7.415.695,90	Pt1105-Pt1106	275°42'30,20"	8,28

Rua Floriano Peixoto, 158 - Centro
Cabreúva/SP - CEP: 13315-000
Tel.: 11 - 4528-8300
juridico@cabreúva.sp.gov.br
www.cabreuva.sp.gov.br

ZRCVS VÉRTICE	COORDENADAS		LADO	AZIMUTE PLANO	DISTÂNCIA (m)
	E	N			
Pt1106	290.201,01	7.415.696,72	Pt1106-Pt1107	274°12'20,06"	8,23
Pt1107	290.192,80	7.415.697,32	Pt1107-Pt1108	272°46'59,94"	8,21
Pt1108	290.184,60	7.415.697,72	Pt1108-Pt1109	271°27'46,29"	8,21
Pt1109	290.176,40	7.415.697,93	Pt1109-Pt1110	270°15'10,03"	8,23
Pt1110	290.168,17	7.415.697,97	Pt1110-Pt1111	269°09'22,18"	8,27
Pt1111	290.159,90	7.415.697,85	Pt1111-Pt1112	268°11'32,76"	8,33
Pt1112	290.151,57	7.415.697,58	Pt1112-Pt1113	267°21'0,92"	8,41
Pt1113	290.143,17	7.415.697,20	Pt1113-Pt1114	266°37'8,01"	8,50
Pt1114	290.134,68	7.415.696,69	Pt1114-Pt1115	265°53'40,22"	8,52
Pt1115	290.126,18	7.415.696,08	Pt1115-Pt1116	265°09'3,18"	8,47
Pt1116	290.117,74	7.415.695,37	Pt1116-Pt1117	264°21'37,60"	8,35
Pt1117	290.109,43	7.415.694,55	Pt1117-Pt1118	263°29'36,59"	8,15
Pt1118	290.101,34	7.415.693,62	Pt1118-Pt1119	262°31'49,97"	7,87
Pt1119	290.093,54	7.415.692,60	Pt1119-Pt1120	261°25'51,20"	7,52
Pt1120	290.086,10	7.415.691,48	Pt1120-Pt1121	260°07'25,13"	7,10
Pt1121	290.079,11	7.415.690,26	Pt1121-Pt1122	258°32'43,62"	6,63
Pt1122	290.072,61	7.415.688,95	Pt1122-Pt1123	256°36'36,25"	6,20
Pt1123	290.066,58	7.415.687,51	Pt1123-Pt1124	254°18'23,69"	5,84
Pt1124	290.060,95	7.415.685,93	Pt1124-Pt1125	251°37'47,59"	5,56
Pt1125	290.055,68	7.415.684,18	Pt1125-Pt1126	248°39'6,42"	5,35
Pt1126	290.050,69	7.415.682,23	Pt1126-Pt1127	245°26'17,27"	5,22
Pt1127	290.045,94	7.415.680,06	Pt1127-Pt1128	242°07'36,06"	5,17
Pt1128	290.041,37	7.415.677,64	Pt1128-Pt1129	233°16'25,91"	32,91
Pt1129	290.014,99	7.415.657,96	Pt1129-Pt1130	230°06'30,84"	5,92
Pt1130	290.010,45	7.415.654,16	Pt1130-Pt1131	230°40'44,63"	6,04
Pt1131	290.005,78	7.415.650,34	Pt1131-Pt1132	231°43'43,33"	6,15
Pt1132	290.000,95	7.415.646,53	Pt1132-Pt1133	233°08'51,58"	6,27
Pt1133	289.995,94	7.415.642,77	Pt1133-Pt1134	234°27'46,60"	6,42
Pt1134	289.990,72	7.415.639,04	Pt1134-Pt1135	235°34'20,14"	6,60
Pt1135	289.985,27	7.415.635,31	Pt1135-Pt1136	236°27'40,71"	6,82
Pt1136	289.979,58	7.415.631,54	Pt1136-Pt1137	237°08'48,63"	7,08
Pt1137	289.973,64	7.415.627,70	Pt1137-Pt1138	237°38'8,76"	7,37
Pt1138	289.967,41	7.415.623,76	Pt1138-Pt1139	237°56'17,70"	7,69
Pt1139	289.960,89	7.415.619,67	Pt1139-Pt1140	238°05'22,64"	16,48
Pt1140	289.946,90	7.415.610,96	Pt1140-Pt1141	237°54'47,58"	8,80
Pt1141	289.939,45	7.415.606,29	Pt1141-Pt1142	237°34'42,44"	9,14
Pt1142	289.931,73	7.415.601,39	Pt1142-Pt1143	237°05'55,98"	9,46

Rua Floriano Peixoto, 158 - Centro
Cabreúva/SP - CEP: 13315-000
Tel.: 11 - 4528-8300
juridico@cabreúva.sp.gov.br
www.cabreuva.sp.gov.br

ZRCVS VÉRTICE	COORDENADAS		LADO	AZIMUTE PLANO	DISTÂNCIA (m)
	E	N			
Pt1143	289.923,78	7.415.596,24	Pt1143-Pt1144	236°28'55,31"	9,77
Pt1144	289.915,64	7.415.590,85	Pt1144-Pt1145	235°44'36,45"	10,05
Pt1145	289.907,33	7.415.585,19	Pt1145-Pt1146	234°52'53,66"	10,32
Pt1146	289.898,89	7.415.579,26	Pt1146-Pt1147	233°54'34,16"	10,56
Pt1147	289.890,36	7.415.573,04	Pt1147-Pt1148	232°53'5,16"	10,77
Pt1148	289.881,78	7.415.566,54	Pt1148-Pt1149	232°02'53,44"	10,84
Pt1149	289.873,23	7.415.559,88	Pt1149-Pt1150	231°25'54,09"	10,75
Pt1150	289.864,83	7.415.553,17	Pt1150-Pt1151	231°00'1,65"	10,50
Pt1151	289.856,67	7.415.546,57	Pt1151-Pt1152	230°45'22,53"	10,08
Pt1152	289.848,86	7.415.540,19	Pt1152-Pt1153	230°42'37,52"	9,51
Pt1153	289.841,50	7.415.534,17	Pt1153-Pt1154	230°53'39,31"	8,77
Pt1154	289.834,70	7.415.528,64	Pt1154-Pt1155	231°23'26,53"	7,87
Pt1155	289.828,56	7.415.523,73	Pt1155-Pt1156	232°20'4,06"	6,86
Pt1156	289.823,13	7.415.519,54	Pt1156-Pt1157	233°54'33,76"	5,97
Pt1157	289.818,31	7.415.516,03	Pt1157-Pt1158	236°14'56,80"	5,25
Pt1158	289.813,94	7.415.513,11	Pt1158-Pt1159	239°27'34,35"	4,72
Pt1159	289.809,87	7.415.510,71	Pt1159-Pt1160	243°25'48,96"	4,38
Pt1160	289.805,96	7.415.508,76	Pt1160-Pt1161	247°52'1,42"	4,23
Pt1161	289.802,04	7.415.507,16	Pt1161-Pt1162	252°10'56,42"	4,26
Pt1162	289.797,97	7.415.505,85	Pt1162-Pt1163	255°53'27,16"	4,52
Pt1163	289.793,58	7.415.504,75	Pt1163-Pt1164	258°43'7,19"	4,91
Pt1164	289.788,77	7.415.503,79	Pt1164-Pt1165	261°02'55,43"	5,34
Pt1165	289.783,49	7.415.502,96	Pt1165-Pt1166	263°00'16,46"	5,77
Pt1166	289.777,76	7.415.502,26	Pt1166-Pt1167	264°41'2,41"	6,21
Pt1167	289.771,57	7.415.501,68	Pt1167-Pt1168	266°08'25,16"	6,65
Pt1168	289.764,94	7.415.501,23	Pt1168-Pt1169	267°24'19,17"	7,09
Pt1169	289.757,85	7.415.500,91	Pt1169-Pt1170	268°30'52,88"	7,53
Pt1170	289.750,32	7.415.500,72	Pt1170-Pt1171	269°30'28,45"	7,98
Pt1171	289.742,34	7.415.500,65	Pt1171-Pt1172	270°23'0,04"	8,40
Pt1172	289.733,94	7.415.500,70	Pt1172-Pt1173	271°09'22,08"	8,73
Pt1173	289.725,22	7.415.500,88	Pt1173-Pt1174	271°51'29,92"	8,94
Pt1174	289.716,28	7.415.501,17	Pt1174-Pt1175	272°31'39,75"	9,05
Pt1175	289.707,24	7.415.501,57	Pt1175-Pt1176	273°10'22,69"	9,04
Pt1176	289.698,22	7.415.502,07	Pt1176-Pt1177	273°50'33,21"	8,91
Pt1177	289.689,33	7.415.502,67	Pt1177-Pt1178	274°33'4,21"	8,68
Pt1178	289.680,68	7.415.503,35	Pt1178-Pt1179	275°19'32,12"	8,33
Pt1179	289.672,39	7.415.504,13	Pt1179-Pt1180	276°13'43,89"	7,90

Rua Floriano Peixoto, 158 - Centro
Cabreúva/SP - CEP: 13315-000
Tel.: 11 - 4528-8300
juridico@cabreúva.sp.gov.br
www.cabreuva.sp.gov.br

ZRCVS VÉRTICE	COORDENADAS		LADO	AZIMUTE PLANO	DISTÂNCIA (m)
	E	N			
Pt1180	289.664,54	7.415.504,98	Pt1180-Pt1181	277°19'22,64"	7,55
Pt1181	289.657,05	7.415.505,95	Pt1181-Pt1182	278°34'57,46"	7,31
Pt1182	289.649,82	7.415.507,04	Pt1182-Pt1183	279°59'19,30"	7,19
Pt1183	289.642,73	7.415.508,29	Pt1183-Pt1184	281°27'53,36"	7,19
Pt1184	289.635,69	7.415.509,71	Pt1184-Pt1185	282°56'29,39"	7,30
Pt1185	289.628,57	7.415.511,35	Pt1185-Pt1186	284°22'4,70"	7,53
Pt1186	289.621,28	7.415.513,22	Pt1186-Pt1187	285°39'51,44"	7,87
Pt1187	289.613,70	7.415.515,34	Pt1187-Pt1188	286°47'6,52"	8,29
Pt1188	289.605,77	7.415.517,74	Pt1188-Pt1189	287°38'27,73"	8,60
Pt1189	289.597,57	7.415.520,34	Pt1189-Pt1190	288°17'9,79"	8,77
Pt1190	289.589,24	7.415.523,10	Pt1190-Pt1191	288°45'5,44"	8,80
Pt1191	289.580,90	7.415.525,92	Pt1191-Pt1192	289°04'17,94"	8,69
Pt1192	289.572,70	7.415.528,76	Pt1192-Pt1193	289°15'0,75"	8,42
Pt1193	289.564,74	7.415.531,54	Pt1193-Pt1194	289°16'31,10"	8,02
Pt1194	289.557,18	7.415.534,19	Pt1194-Pt1195	289°09'12,15"	7,46
Pt1195	289.550,13	7.415.536,63	Pt1195-Pt1196	288°48'25,99"	6,81
Pt1196	289.543,68	7.415.538,83	Pt1196-Pt1197	288°10'32,37"	6,26
Pt1197	289.537,73	7.415.540,78	Pt1197-Pt1198	287°12'46,26"	5,86
Pt1198	289.532,13	7.415.542,52	Pt1198-Pt1199	285°54'43,00"	5,60
Pt1199	289.526,75	7.415.544,05	Pt1199-Pt1200	284°21'58,84"	5,49
Pt1200	289.521,43	7.415.545,42	Pt1200-Pt1201	282°39'2,01"	5,54
Pt1201	289.516,02	7.415.546,63	Pt1201-Pt1202	280°55'6,43"	5,74
Pt1202	289.510,39	7.415.547,72	Pt1202-Pt1203	279°18'23,94"	6,09
Pt1203	289.504,38	7.415.548,70	Pt1203-Pt1204	277°54'52,64"	6,55
Pt1204	289.497,89	7.415.549,60	Pt1204-Pt1205	276°49'53,18"	6,97
Pt1205	289.490,98	7.415.550,43	Pt1205-Pt1206	275°59'51,58"	7,30
Pt1206	289.483,72	7.415.551,19	Pt1206-Pt1207	275°19'49,52"	7,54
Pt1207	289.476,21	7.415.551,89	Pt1207-Pt1208	274°48'46,22"	7,69
Pt1208	289.468,55	7.415.552,54	Pt1208-Pt1209	274°24'32,68"	7,75
Pt1209	289.460,82	7.415.553,13	Pt1209-Pt1210	274°06'17,27"	7,73
Pt1210	289.453,12	7.415.553,69	Pt1210-Pt1211	273°53'22,80"	7,61
Pt1211	289.445,53	7.415.554,20	Pt1211-Pt1212	273°45'40,53"	7,43
Pt1212	289.438,12	7.415.554,69	Pt1212-Pt1213	273°49'24,86"	7,26
Pt1213	289.430,87	7.415.555,17	Pt1213-Pt1214	274°04'15,38"	7,15
Pt1214	289.423,74	7.415.555,68	Pt1214-Pt1215	274°31'33,41"	7,08
Pt1215	289.416,69	7.415.556,24	Pt1215-Pt1216	275°11'46,04"	7,05
Pt1216	289.409,67	7.415.556,88	Pt1216-Pt1217	276°02'0,49"	7,07

Rua Floriano Peixoto, 158 - Centro
Cabreúva/SP - CEP: 13315-000
Tel.: 11 - 4528-8300
jurídico@cabreúva.sp.gov.br
www.cabreuva.sp.gov.br

ZRCVS VÉRTICE	COORDENADAS		LADO	AZIMUTE PLANO	DISTÂNCIA (m)
	E	N			
Pt1217	289.402,63	7.415.557,62	Pt1217-Pt1218	277°03'23,66"	7,14
Pt1218	289.395,54	7.415.558,50	Pt1218-Pt1219	278°13'46,60"	7,26
Pt1219	289.388,35	7.415.559,54	Pt1219-Pt1220	279°28'5,86"	7,41
Pt1220	289.381,04	7.415.560,76	Pt1220-Pt1221	280°36'15,02"	7,52
Pt1221	289.373,64	7.415.562,14	Pt1221-Pt1222	281°37'35,28"	7,58
Pt1222	289.366,22	7.415.563,67	Pt1222-Pt1223	282°32'59,42"	7,57
Pt1223	289.358,84	7.415.565,31	Pt1223-Pt1224	283°25'26,45"	7,49
Pt1224	289.351,55	7.415.567,05	Pt1224-Pt1225	284°13'58,52"	7,36
Pt1225	289.344,41	7.415.568,86	Pt1225-Pt1226	285°01'0,07"	7,17
Pt1226	289.337,49	7.415.570,72	Pt1226-Pt1227	285°47'36,28"	6,91
Pt1227	289.330,84	7.415.572,60	Pt1227-Pt1228	286°35'56,60"	6,61
Pt1228	289.324,50	7.415.574,49	Pt1228-Pt1229	287°28'55,89"	6,33
Pt1229	289.318,46	7.415.576,39	Pt1229-Pt1230	288°28'21,88"	6,09
Pt1230	289.312,69	7.415.578,32	Pt1230-Pt1231	289°34'30,30"	5,88
Pt1231	289.307,15	7.415.580,29	Pt1231-Pt1232	290°45'18,60"	5,72
Pt1232	289.301,80	7.415.582,32	Pt1232-Pt1233	296°13'44,77"	38,83
Pt1233	289.266,97	7.415.599,48	Pt1233-Pt1234	302°24'36,90"	6,01
Pt1234	289.261,89	7.415.602,71	Pt1234-Pt1235	304°01'17,04"	6,31
Pt1235	289.256,66	7.415.606,24	Pt1235-Pt1236	305°32'9,53"	6,67
Pt1236	289.251,23	7.415.610,11	Pt1236-Pt1237	306°56'17,66"	7,09
Pt1237	289.245,56	7.415.614,38	Pt1237-Pt1238	308°12'28,16"	7,56
Pt1238	289.239,62	7.415.619,05	Pt1238-Pt1239	309°16'33,70"	8,01
Pt1239	289.233,41	7.415.624,13	Pt1239-Pt1240	310°10'51,80"	8,43
Pt1240	289.226,97	7.415.629,57	Pt1240-Pt1241	310°57'45,25"	8,82
Pt1241	289.220,31	7.415.635,35	Pt1241-Pt1242	311°38'18,12"	9,17
Pt1242	289.213,46	7.415.641,44	Pt1242-Pt1243	312°13'57,08"	9,48
Pt1243	289.206,44	7.415.647,82	Pt1243-Pt1244	312°44'48,61"	9,76
Pt1244	289.199,27	7.415.654,44	Pt1244-Pt1245	313°23'42,78"	20,23
Pt1245	289.184,57	7.415.668,34	Pt1245-Pt1246	313°40'31,78"	10,38
Pt1246	289.177,06	7.415.675,51	Pt1246-Pt1247	313°28'37,95"	10,49
Pt1247	289.169,45	7.415.682,73	Pt1247-Pt1248	312°59'56,30"	10,56
Pt1248	289.161,72	7.415.689,93	Pt1248-Pt1249	312°13'14,52"	10,58
Pt1249	289.153,88	7.415.697,04	Pt1249-Pt1250	311°09'2,20"	10,56
Pt1250	289.145,93	7.415.703,99	Pt1250-Pt1251	308°55'0,32"	20,90
Pt1251	289.129,67	7.415.717,12	Pt1251-Pt1252	305°02'52,04"	160,22
Pt1252	288.998,51	7.415.809,13	Pt1252-Pt1253	298°05'8,32"	104,15
Pt1253	288.906,62	7.415.858,16	Pt1253-Pt1254	257°18'12,16"	52,45

Rua Floriano Peixoto, 158 - Centro
Cabreúva/SP - CEP: 13315-000
Tel.: 11 - 4528-8300
juridico@cabreúva.sp.gov.br
www.cabreuva.sp.gov.br

ZRCVS VÉRTICE	COORDENADAS		LADO	AZIMUTE PLANO	DISTÂNCIA (m)
	E	N			
Pt1254	288.855,45	7.415.846,64	Pt1254-Pt1255	234°40'31,40"	68,81
Pt1255	288.799,31	7.415.806,85	Pt1255-Pt1256	199°40'38,52"	50,29
Pt1256	288.782,38	7.415.759,50	Pt1256-Pt1257	162°40'21,37"	72,85
Pt1257	288.804,07	7.415.689,95	Pt1257-Pt1258	149°05'26,46"	155,31
Pt1258	288.883,85	7.415.556,70	Pt1258-Pt1259	152°26'54,62"	81,06
Pt1259	288.921,35	7.415.484,83	Pt1259-Pt1260	164°48'20,25"	51,47
Pt1260	288.934,84	7.415.435,16	Pt1260-Pt1261	223°47'43,51"	39,70
Pt1261	288.907,36	7.415.406,50	Pt1261-Pt1262	273°05'15,31"	75,00
Pt1262	288.832,47	7.415.410,54	Pt1262-Pt1263	259°43'45,12"	219,37
Pt1263	288.616,61	7.415.371,42	Pt1263-Pt1264	246°31'56,98"	105,85
Pt1264	288.519,52	7.415.329,27	Pt1264-Pt1265	248°35'15,78"	173,21
Pt1265	288.358,26	7.415.266,04	Pt1265-Pt1266	278°41'52,02"	84,65
Pt1266	288.274,59	7.415.278,84	Pt1266-Pt1267	282°55'11,62"	106,86
Pt1267	288.170,43	7.415.302,73	Pt1267-Pt1268	292°36'17,64"	148,19
Pt1268	288.033,63	7.415.359,69	Pt1268-Pt1269	294°03'13,63"	67,29
Pt1269	287.972,18	7.415.387,12	Pt1269-Pt1270	307°27'55,52"	111,36
Pt1270	287.883,78	7.415.454,86	Pt1270-Pt1271	281°01'15,72"	54,85
Pt1271	287.829,95	7.415.465,34	Pt1271-Pt1272	280°39'48,30"	110,15
Pt1272	287.721,70	7.415.485,73	Pt1272-Pt1273	262°02'59,89"	46,68
Pt1273	287.675,47	7.415.479,27	Pt1273-Pt1274	251°32'33,79"	83,25
Pt1274	287.596,50	7.415.452,91	Pt1274-Pt1275	245°32'14,99"	70,68
Pt1275	287.532,16	7.415.423,64	Pt1275-Pt1276	255°15'14,75"	71,38
Pt1276	287.463,14	7.415.405,48	Pt1276-Pt1277	272°10'57,55"	60,31
Pt1277	287.402,87	7.415.407,77	Pt1277-Pt1278	282°06'14,51"	77,80
Pt1278	287.326,80	7.415.424,09	Pt1278-Pt1279	291°58'2,54"	131,79
Pt1279	287.204,58	7.415.473,39	Pt1279-Pt1280	283°01'38,30"	59,46
Pt1280	287.146,65	7.415.486,79	Pt1280-Pt1281	294°23'1,87"	63,61
Pt1281	287.088,71	7.415.513,05	Pt1281-Pt1282	313°52'40,89"	67,41
Pt1282	287.040,12	7.415.559,78	Pt1282-Pt1283	326°52'41,24"	116,31
Pt1283	286.976,57	7.415.657,19	Pt1283-Pt1284	323°08'47,77"	81,04
Pt1284	286.927,96	7.415.722,03	Pt1284-Pt1285	307°55'55,34"	95,00
Pt1285	286.853,03	7.415.780,43	Pt1285-Pt1286	311°13'13,45"	72,22
Pt1286	286.798,71	7.415.828,03	Pt1286-Pt1287	324°41'34,52"	65,86
Pt1287	286.760,64	7.415.881,77	Pt1287-Pt1288	298°09'59,21"	63,07
Pt1288	286.705,04	7.415.911,55	Pt1288-Pt1289	271°34'19,07"	41,56
Pt1289	286.663,50	7.415.912,69	Pt1289-Pt1290	253°05'57,96"	54,41
Pt1290	286.611,44	7.415.896,87	Pt1290-Pt1291	233°18'46,82"	68,55

Rua Floriano Peixoto, 158 - Centro
Cabreúva/SP - CEP: 13315-000
Tel.: 11 - 4528-8300
juridico@cabreúva.sp.gov.br
www.cabreuva.sp.gov.br

ZRCVS VÉRTICE	COORDENADAS		LADO	AZIMUTE PLANO	DISTÂNCIA (m)
	E	N			
Pt1291	286.556,47	7.415.855,91	Pt1291-Pt1292	263°17'32,94"	55,37
Pt1292	286.501,48	7.415.849,45	Pt1292-Pt1293	231°45'4,43"	35,57
Pt1293	286.473,55	7.415.827,43	Pt1293-Pt1294	225°49'35,32"	84,78
Pt1294	286.412,74	7.415.768,35	Pt1294-Pt1295	232°50'55,55"	99,78
Pt1295	286.333,21	7.415.708,09	Pt1295-Pt1296	217°43'11,15"	120,44
Pt1296	286.259,53	7.415.612,83	Pt1296-Pt1297	200°50'42,91"	126,37
Pt1297	286.214,56	7.415.494,73	Pt1297-Pt1298	192°14'2,67"	65,62
Pt1298	286.200,65	7.415.430,60	Pt1298-Pt1299	163°25'28,20"	71,95
Pt1299	286.221,18	7.415.361,64	Pt1299-Pt1300	151°21'24,86"	89,21
Pt1300	286.263,94	7.415.283,35	Pt1300-Pt1301	185°56'15,18"	90,49
Pt1301	286.254,58	7.415.193,34	Pt1301-Pt1302	190°10'52,01"	191,24
Pt1302	286.220,78	7.415.005,11	Pt1302-Pt1303	190°33'21,24"	25,48
Pt1303	286.216,11	7.414.980,06	Pt1303-Pt1304	177°11'38,70"	84,85
Pt1304	286.220,26	7.414.895,31	Pt1304-Pt1305	194°59'32,50"	74,44
Pt1305	286.201,01	7.414.823,40	Pt1305-Pt1306	200°03'40,64"	82,77
Pt1306	286.172,61	7.414.745,65	Pt1306-Pt1307	220°10'4,95"	34,44
Pt1307	286.150,40	7.414.719,34	Pt1307-Pt1308	245°40'7,72"	126,45
Pt1308	286.035,18	7.414.667,24	Pt1308-Pt1309	239°15'0,66"	50,36
Pt1309	285.991,90	7.414.641,49	Pt1309-Pt1310	228°41'32,21"	57,60
Pt1310	285.948,63	7.414.603,47	Pt1310-Pt1311	205°04'41,82"	133,03
Pt1311	285.892,24	7.414.482,98	Pt1311-Pt1312	214°34'42,55"	102,99
Pt1312	285.833,80	7.414.398,18	Pt1312-Pt1313	215°37'51,09"	108,45
Pt1313	285.770,62	7.414.310,03	Pt1313-Pt1314	201°33'7,23"	27,03
Pt1314	285.760,69	7.414.284,89	Pt1314-Pt1315	189°46'31,08"	48,05
Pt1315	285.752,53	7.414.237,54	Pt1315-Pt1316	165°28'34,39"	37,43
Pt1316	285.761,91	7.414.201,31	Pt1316-Pt1317	149°12'42,21"	50,75
Pt1317	285.787,89	7.414.157,71	Pt1317-Pt1318	132°26'35,76"	66,64
Pt1318	285.837,07	7.414.112,74	Pt1318-Pt1319	121°05'43,91"	58,78
Pt1319	285.887,41	7.414.082,38	Pt1319-Pt1320	134°55'54,93"	39,70
Pt1320	285.915,51	7.414.054,34	Pt1320-Pt1321	145°19'55,29"	91,63
Pt1321	285.967,63	7.413.978,98	Pt1321-Pt1322	145°08'4,46"	63,30
Pt1322	286.003,82	7.413.927,03	Pt1322-Pt1323	155°29'40,54"	35,32
Pt1323	286.018,47	7.413.894,90	Pt1323-Pt1324	181°05'6,87"	29,82
Pt1324	286.017,91	7.413.865,09	Pt1324-Pt1325	225°57'32,71"	24,40
Pt1325	286.000,37	7.413.848,13	Pt1325-Pt1326	266°06'27,11"	52,19
Pt1326	285.948,30	7.413.844,58	Pt1326-Pt1327	274°33'58,86"	109,17
Pt1327	285.839,47	7.413.853,27	Pt1327-Pt1328	298°36'47,67"	237,19

Rua Floriano Peixoto, 158 - Centro
Cabreúva/SP - CEP: 13315-000
Tel.: 11 - 4528-8300
juridico@cabreúva.sp.gov.br
www.cabreuva.sp.gov.br

ZRCVS VÉRTICE	COORDENADAS		LADO	AZIMUTE PLANO	DISTÂNCIA (m)
	E	N			
Pt1328	285.631,25	7.413.966,86	Pt1328-Pt1329	292°02'28,72"	104,18
Pt1329	285.534,68	7.414.005,96	Pt1329-Pt1330	279°48'20,36"	129,49
Pt1330	285.407,09	7.414.028,01	Pt1330-Pt1331	279°47'47,25"	145,35
Pt1331	285.263,86	7.414.052,74	Pt1331-Pt1332	277°39'45,69"	135,20
Pt1332	285.129,87	7.414.070,77	Pt1332-Pt1333	259°53'20,12"	80,22
Pt1333	285.050,89	7.414.056,69	Pt1333-Pt1334	236°03'8,02"	56,12
Pt1334	285.004,34	7.414.025,35	Pt1334-Pt1335	229°09'30,56"	79,61
Pt1335	284.944,11	7.413.973,28	Pt1335-Pt1336	224°30'23,82"	98,42
Pt1336	284.875,12	7.413.903,10	Pt1336-Pt1337	202°36'3,58"	38,00
Pt1337	284.860,52	7.413.868,02	Pt1337-Pt1338	195°05'55,38"	44,81
Pt1338	284.848,85	7.413.824,76	Pt1338-Pt1339	170°49'18,92"	52,65
Pt1339	284.857,24	7.413.772,78	Pt1339-Pt1340	152°45'24,99"	48,63
Pt1340	284.879,51	7.413.729,55	Pt1340-Pt1341	132°43'48,77"	64,56
Pt1341	284.926,93	7.413.685,74	Pt1341-Pt1342	114°35'43,23"	78,53
Pt1342	284.998,33	7.413.653,06	Pt1342-Pt1343	137°13'26,29"	41,38
Pt1343	285.026,43	7.413.622,68	Pt1343-Pt1344	162°28'7,90"	33,09
Pt1344	285.036,40	7.413.591,13	Pt1344-Pt1345	177°08'8,36"	33,36
Pt1345	285.038,07	7.413.557,81	Pt1345-Pt1346	150°23'47,14"	40,32
Pt1346	285.057,98	7.413.522,76	Pt1346-Pt1347	159°16'6,57"	66,23
Pt1347	285.081,43	7.413.460,82	Pt1347-Pt1348	165°13'51,47"	59,83
Pt1348	285.096,68	7.413.402,96	Pt1348-Pt1349	171°17'51,42"	54,32
Pt1349	285.104,90	7.413.349,27	Pt1349-Pt1350	160°42'38,44"	41,53
Pt1350	285.118,62	7.413.310,07	Pt1350-Pt1351	170°29'4,45"	56,22
Pt1351	285.127,91	7.413.254,62	Pt1351-Pt1352	173°22'9,22"	96,76
Pt1352	285.139,09	7.413.158,50	Pt1352-Pt1353	179°57'37,92"	27,73
Pt1353	285.139,11	7.413.130,77	Pt1353-Pt1354	188°06'10,03"	39,21
Pt1354	285.133,58	7.413.091,95	Pt1354-Pt1355	190°35'39,10"	30,09
Pt1355	285.128,05	7.413.062,37	Pt1355-Pt1356	183°46'46,70"	27,79
Pt1356	285.126,21	7.413.034,64	Pt1356-Pt1357	213°41'16,52"	20,00
Pt1357	285.115,12	7.413.017,99	Pt1357-Pt1358	206°33'34,66"	16,54
Pt1358	285.107,72	7.413.003,20	Pt1358-Pt1359	179°57'39,41"	9,24
Pt1359	285.107,73	7.412.993,96	Pt1359-Pt1360	63°25'41,30"	16,55
Pt1360	285.122,53	7.413.001,36	Pt1360-Pt1361	54°27'44,36"	15,92
Pt1361	285.135,49	7.413.010,61	Pt1361-Pt1362	98°04'52,76"	13,09
Pt1362	285.148,45	7.413.008,77	Pt1362-Pt1363	144°23'7,03"	15,91
Pt1363	285.157,71	7.412.995,84	Pt1363-Pt1364	168°55'53,33"	29,18
Pt1364	285.163,31	7.412.967,20	Pt1364-Pt1365	164°24'58,91"	34,54

Rua Floriano Peixoto, 158 - Centro
Cabreúva/SP - CEP: 13315-000
Tel.: 11 - 4528-8300
juridico@cabreúva.sp.gov.br
www.cabreuva.sp.gov.br

ZRCVS VÉRTICE	COORDENADAS		LADO	AZIMUTE PLANO	DISTÂNCIA (m)
	E	N			
Pt1365	285.172,59	7.412.933,93	Pt1365-Pt1366	155°01'29,09"	57,08
Pt1366	285.196,69	7.412.882,19	Pt1366-Pt1367	163°00'37,31"	44,45
Pt1367	285.209,68	7.412.839,68	Pt1367-Pt1368	176°08'28,43"	27,79
Pt1368	285.211,55	7.412.811,95	Pt1368-Pt1369	179°57'37,88"	35,12
Pt1369	285.211,58	7.412.776,83	Pt1369-Pt1370	190°27'56,99"	50,76
Pt1370	285.202,35	7.412.726,92	Pt1370-Pt1371	182°49'35,88"	37,02
Pt1371	285.200,53	7.412.689,94	Pt1371-Pt1372	183°20'0,02"	31,48
Pt1372	285.198,70	7.412.658,52	Pt1372-Pt1373	167°40'42,29"	43,51
Pt1373	285.207,98	7.412.616,01	Pt1373-Pt1374	179°57'37,73"	29,58
Pt1374	285.208,00	7.412.586,43	Pt1374-Pt1375	169°56'15,79"	31,91
Pt1375	285.213,58	7.412.555,01	Pt1375-Pt1376	173°23'28,07"	36,63
Pt1376	285.217,80	7.412.518,63	Pt1376-Pt1377	199°47'6,04"	49,12
Pt1377	285.201,17	7.412.472,40	Pt1377-Pt1378	188°30'14,95"	37,39
Pt1378	285.195,64	7.412.435,43	Pt1378-Pt1379	179°57'38,05"	33,27
Pt1379	285.195,66	7.412.402,15	Pt1379-Pt1380	153°48'50,76"	105,02
Pt1380	285.242,01	7.412.307,91	Pt1380-Pt1381	146°13'52,21"	13,34
Pt1381	285.249,42	7.412.296,82	Pt1381-Pt1382	156°44'5,04"	14,08
Pt1382	285.254,98	7.412.283,89	Pt1382-Pt1383	179°57'36,80"	11,09
Pt1383	285.254,99	7.412.272,79	Pt1383-Pt1384	143°03'12,22"	9,25
Pt1384	285.260,55	7.412.265,40	Pt1384-Pt1385	179°57'37,73"	14,79
Pt1385	285.260,56	7.412.250,62	Pt1385-Pt1386	203°11'11,46"	14,08
Pt1386	285.255,01	7.412.237,67	Pt1386-Pt1387	179°57'37,92"	27,73
Pt1387	285.255,03	7.412.209,94	Pt1387-Pt1388	134°55'9,16"	47,09
Pt1388	285.288,38	7.412.176,69	Pt1388-Pt1389	163°14'22,85"	19,30
Pt1389	285.293,94	7.412.158,21	Pt1389-Pt1390	179°57'38,38"	24,03
Pt1390	285.293,96	7.412.134,18	Pt1390-Pt1391	155°58'0,68"	18,21
Pt1391	285.301,38	7.412.117,55	Pt1391-Pt1392	113°07'38,78"	14,09
Pt1392	285.314,34	7.412.112,01	Pt1392-Pt1393	103°10'59,12"	32,33
Pt1393	285.345,81	7.412.104,64	Pt1393-Pt1394	99°48'44,98"	43,21
Pt1394	285.388,39	7.412.097,27	Pt1394-Pt1395	79°40'12,88"	41,39
Pt1395	285.429,11	7.412.104,70	Pt1395-Pt1396	36°52'8,95"	27,74
Pt1396	285.445,76	7.412.126,89	Pt1396-Pt1397	27°53'27,29"	35,57
Pt1397	285.462,40	7.412.158,33	Pt1397-Pt1398	54°27'48,13"	15,92
Pt1398	285.475,35	7.412.167,58	Pt1398-Pt1399	81°50'22,21"	13,09
Pt1399	285.488,31	7.412.169,44	Pt1399-Pt1400	113°04'22,92"	57,38
Pt1400	285.541,10	7.412.146,95	Pt1400-Pt1401	89°57'37,93"	37,02
Pt1401	285.578,12	7.412.146,97	Pt1401-Pt1402	134°55'9,34"	39,24

Rua Floriano Peixoto, 158 - Centro
Cabreúva/SP - CEP: 13315-000
Tel.: 11 - 4528-8300
juridico@cabreúva.sp.gov.br
www.cabreuva.sp.gov.br

ZRCVS VÉRTICE	COORDENADAS		LADO	AZIMUTE PLANO	DISTÂNCIA (m)
	E	N			
Pt1402	285.605,91	7.412.119,26	Pt1402-Pt1403	153°21'46,48"	16,54
Pt1403	285.613,33	7.412.104,48	Pt1403-Pt1404	155°58'6,61"	18,21
Pt1404	285.620,74	7.412.087,85	Pt1404-Pt1405	152°01'43,26"	35,57
Pt1405	285.637,42	7.412.056,44	Pt1405-Pt1406	137°02'30,48"	35,34
Pt1406	285.661,51	7.412.030,57	Pt1406-Pt1407	110°58'17,96"	25,78
Pt1407	285.685,58	7.412.021,35	Pt1407-Pt1408	95°39'46,53"	37,21
Pt1408	285.722,60	7.412.017,67	Pt1408-Pt1409	70°19'57,45"	55,03
Pt1409	285.774,42	7.412.036,20	Pt1409-Pt1410	59°01'54,85"	32,37
Pt1410	285.802,18	7.412.052,85	Pt1410-Pt1411	77°26'58,82"	17,07
Pt1411	285.818,84	7.412.056,56	Pt1411-Pt1412	84°15'28,78"	37,21
Pt1412	285.855,86	7.412.060,28	Pt1412-Pt1413	84°06'46,08"	72,57
Pt1413	285.928,05	7.412.067,73	Pt1413-Pt1414	74°02'12,03"	26,95
Pt1414	285.953,96	7.412.075,14	Pt1414-Pt1415	33°16'21,15"	70,78
Pt1415	285.992,80	7.412.134,32	Pt1415-Pt1416	33°37'27,03"	27,61
Pt1416	286.008,09	7.412.157,31	Pt1416-Pt1417	76°35'8,84"	39,96
Pt1417	286.046,95	7.412.166,58	Pt1417-Pt1418	53°28'15,03"	62,17
Pt1418	286.096,91	7.412.203,59	Pt1418-Pt1419	59°01'55,18"	32,37
Pt1419	286.124,67	7.412.220,24	Pt1419-Pt1420	79°40'11,98"	20,70
Pt1420	286.145,03	7.412.223,96	Pt1420-Pt1421	96°39'38,24"	31,69
Pt1421	286.176,50	7.412.220,28	Pt1421-Pt1422	112°33'10,87"	24,06
Pt1422	286.198,72	7.412.211,05	Pt1422-Pt1423	140°49'35,02"	38,13
Pt1423	286.222,80	7.412.181,49	Pt1423-Pt1424	95°39'51,00"	18,60
Pt1424	286.241,32	7.412.179,66	Pt1424-Pt1425	89°57'38,33"	25,92
Pt1425	286.267,23	7.412.179,67	Pt1425-Pt1426	45°00'1,59"	18,31
Pt1426	286.280,18	7.412.192,62	Pt1426-Pt1427	98°04'52,98"	13,09
Pt1427	286.293,14	7.412.190,78	Pt1427-Pt1428	110°29'16,12"	15,81
Pt1428	286.307,96	7.412.185,25	Pt1428-Pt1429	100°33'59,27"	30,13
Pt1429	286.337,58	7.412.179,72	Pt1429-Pt1430	80°30'38,37"	33,78
Pt1430	286.370,90	7.412.185,29	Pt1430-Pt1431	69°05'23,36"	108,96
Pt1431	286.472,68	7.412.224,18	Pt1431-Pt1432	26°33'29,09"	33,08
Pt1432	286.487,47	7.412.253,77	Pt1432-Pt1433	32°00'7,60"	34,89
Pt1433	286.505,96	7.412.283,36	Pt1433-Pt1434	40°21'54,86"	48,55
Pt1434	286.537,41	7.412.320,35	Pt1434-Pt1435	19°00'38,79"	56,71
Pt1435	286.555,88	7.412.373,97	Pt1435-Pt1436	22°05'32,43"	64,92
Pt1436	286.580,30	7.412.434,12	Pt1436-Pt1437	29°21'10,47"	33,95
Pt1437	286.596,94	7.412.463,71	Pt1437-Pt1438	354°59'2,67"	42,68
Pt1438	286.593,21	7.412.506,22	Pt1438-Pt1439	15°55'39,15"	40,38

PREFEITURA DE CABREÚVA

Prefeitura de Cabreúva
Gabinete
Setor Expediente

Rua Floriano Peixoto, 158 - Centro
Cabreúva/SP - CEP: 13315-000
Tel.: 11 - 4528-8300
juridico@cabreúva.sp.gov.br
www.cabreuva.sp.gov.br

ZRCVS VÉRTICE	COORDENADAS		LADO	AZIMUTE PLANO	DISTÂNCIA (m)
	E	N			
Pt1439	286.604,29	7.412.545,05	Pt1439-Pt1440	33°41'10,94"	13,34
Pt1440	286.611,68	7.412.556,15	Pt1440-Pt1441	36°01'33,24"	25,16
Pt1441	286.626,48	7.412.576,49	Pt1441-Pt1442	48°10'53,96"	47,17
Pt1442	286.661,63	7.412.607,94	Pt1442-Pt1443	58°23'17,44"	28,25
Pt1443	286.685,68	7.412.622,75	Pt1443-Pt1444	70°20'0,85"	27,52
Pt1444	286.711,59	7.412.632,01	Pt1444-Pt1445	102°40'31,41"	25,55
Pt1445	286.736,52	7.412.626,40	Pt1445-Pt1446	96°17'34,84"	16,76
Pt1446	286.753,19	7.412.624,56	Pt1446-Pt1447	146°14'4,64"	13,34
Pt1447	286.760,60	7.412.613,47	Pt1447-Pt1448	179°57'37,43"	16,64
Pt1448	286.760,61	7.412.596,84	Pt1448-Pt1449	143°02'56,18"	9,25
Pt1449	286.766,17	7.412.589,45	Pt1449-Pt1450	101°15'17,75"	18,88
Pt1450	286.784,68	7.412.585,76	Pt1450-Pt1451	89°57'37,75"	55,53
Pt1451	286.840,22	7.412.585,80	Pt1451-Pt1452	72°37'45,63"	31,03
Pt1452	286.869,83	7.412.595,06	Pt1452-Pt1453	359°57'38,38"	24,03
Pt1453	286.869,81	7.412.619,10	Pt1453-Pt1454	31°36'17,34"	28,23
Pt1454	286.884,61	7.412.643,14	Pt1454-Pt1455	66°01'41,03"	18,23
Pt1455	286.901,26	7.412.650,54	Pt1455-Pt1456	89°57'38,19"	20,36
Pt1456	286.921,63	7.412.650,56	Pt1456-Pt1457	63°25'34,98"	24,83
Pt1457	286.943,83	7.412.661,66	Pt1457-Pt1458	38°39'35,85"	23,69
Pt1458	286.958,63	7.412.680,16	Pt1458-Pt1459	35°32'11,32"	47,73
Pt1459	286.986,37	7.412.719,00	Pt1459-Pt1460	61°23'1,33"	23,19
Pt1460	287.006,72	7.412.730,10	Pt1460-Pt1461	56°18'31,26"	26,69
Pt1461	287.028,93	7.412.744,91	Pt1461-Pt1462	33°41'16,52"	20,00
Pt1462	287.040,02	7.412.761,55	Pt1462-Pt1463	41°11'12,88"	19,66
Pt1463	287.052,97	7.412.776,35	Pt1463-Pt1464	41°38'0,82"	22,27
Pt1464	287.067,77	7.412.793,00	Pt1464-Pt1465	34°59'27,98"	22,57
Pt1465	287.080,72	7.412.811,49	Pt1465-Pt1466	77°26'56,19"	17,07
Pt1466	287.097,37	7.412.815,20	Pt1466-Pt1467	50°11'41,83"	43,35
Pt1467	287.130,68	7.412.842,95	Pt1467-Pt1468	82°50'51,20"	14,92
Pt1468	287.145,48	7.412.844,81	Pt1468-Pt1469	89°57'37,38"	9,26
Pt1469	287.154,74	7.412.844,81	Pt1469-Pt1470	82°50'37,49"	14,92
Pt1470	287.169,55	7.412.846,67	Pt1470-Pt1471	56°18'30,83"	26,69
Pt1471	287.191,75	7.412.861,48	Pt1471-Pt1472	61°23'1,76"	23,19
Pt1472	287.212,11	7.412.872,58	Pt1472-Pt1473	89°57'37,77"	31,47
Pt1473	287.243,58	7.412.872,60	Pt1473-Pt1474	108°22'14,58"	11,71
Pt1474	287.254,69	7.412.868,91	Pt1474-Pt1475	164°41'9,67"	21,08
Pt1475	287.260,25	7.412.848,58	Pt1475-Pt1476	147°55'2,78"	17,45

Rua Floriano Peixoto, 158 - Centro
Cabreúva/SP - CEP: 13315-000
Tel.: 11 - 4528-8300
juridico@cabreúva.sp.gov.br
www.cabreuva.sp.gov.br

ZRCVS VÉRTICE	COORDENADAS		LADO	AZIMUTE PLANO	DISTÂNCIA (m)
	E	N			
Pt1476	287.269,52	7.412.833,80	Pt1476-Pt1477	116°29'40,06"	20,69
Pt1477	287.288,04	7.412.824,57	Pt1477-Pt1478	131°06'11,66"	19,67
Pt1478	287.302,86	7.412.811,64	Pt1478-Pt1479	187°05'55,47"	14,90
Pt1479	287.301,01	7.412.796,85	Pt1479-Pt1480	215°32'1,17"	15,91
Pt1480	287.291,77	7.412.783,91	Pt1480-Pt1481	209°03'0,05"	19,04
Pt1481	287.282,52	7.412.767,26	Pt1481-Pt1482	179°57'37,42"	16,64
Pt1482	287.282,54	7.412.750,63	Pt1482-Pt1483	151°37'34,12"	27,30
Pt1483	287.295,51	7.412.726,61	Pt1483-Pt1484	110°58'16,93"	25,78
Pt1484	287.319,58	7.412.717,38	Pt1484-Pt1485	100°15'5,34"	20,70
Pt1485	287.339,95	7.412.713,70	Pt1485-Pt1486	159°57'1,65"	21,64
Pt1486	287.347,37	7.412.693,37	Pt1486-Pt1487	116°29'30,05"	8,28
Pt1487	287.354,77	7.412.689,67	Pt1487-Pt1488	99°24'35,08"	22,52
Pt1488	287.376,99	7.412.685,99	Pt1488-Pt1489	134°55'2,28"	13,08
Pt1489	287.386,25	7.412.676,76	Pt1489-Pt1490	194°59'52,25"	14,46
Pt1490	287.382,51	7.412.662,79	Pt1490-Pt1491	227°29'25,80"	30,12
Pt1491	287.360,31	7.412.642,44	Pt1491-Pt1492	222°23'54,28"	57,61
Pt1492	287.321,46	7.412.599,89	Pt1492-Pt1493	233°07'45,92"	18,50
Pt1493	287.306,66	7.412.588,79	Pt1493-Pt1494	296°29'28,93"	16,55
Pt1494	287.291,85	7.412.596,18	Pt1494-Pt1495	232°07'25,51"	21,10
Pt1495	287.275,20	7.412.583,23	Pt1495-Pt1496	194°43'27,92"	36,32
Pt1496	287.265,96	7.412.548,10	Pt1496-Pt1497	173°44'53,14"	85,53
Pt1497	287.275,28	7.412.463,07	Pt1497-Pt1498	179°57'37,73"	81,34
Pt1498	287.275,33	7.412.381,73	Pt1498-Pt1499	166°48'30,53"	113,90
Pt1499	287.301,33	7.412.270,84	Pt1499-Pt1500	176°22'46,21"	29,64
Pt1500	287.303,20	7.412.241,26	Pt1500-Pt1501	156°43'55,13"	28,16
Pt1501	287.314,32	7.412.215,39	Pt1501-Pt1502	157°18'38,63"	24,04
Pt1502	287.323,59	7.412.193,22	Pt1502-Pt1503	175°43'38,01"	19,88
Pt1503	287.325,08	7.412.173,39	Pt1503-Pt1504	159°42'33,48"	37,44
Pt1504	287.338,06	7.412.138,27	Pt1504-Pt1505	113°53'30,70"	18,23
Pt1505	287.354,73	7.412.130,89	Pt1505-Pt1506	107°02'24,48"	25,18
Pt1506	287.378,80	7.412.123,51	Pt1506-Pt1507	95°39'47,08"	37,21
Pt1507	287.415,82	7.412.119,84	Pt1507-Pt1508	120°53'14,63"	21,58
Pt1508	287.434,34	7.412.108,76	Pt1508-Pt1509	216°52'8,95"	27,74
Pt1509	287.417,70	7.412.086,57	Pt1509-Pt1510	242°26'30,34"	48,01
Pt1510	287.375,13	7.412.064,36	Pt1510-Pt1511	219°05'36,95"	38,13
Pt1511	287.351,09	7.412.034,77	Pt1511-Pt1512	258°40'0,07"	47,19
Pt1512	287.304,82	7.412.025,49	Pt1512-Pt1513	226°44'11,99"	43,19

Rua Floriano Peixoto, 158 - Centro
Cabreúva/SP - CEP: 13315-000
Tel.: 11 - 4528-8300
juridico@cabreúva.sp.gov.br
www.cabreuva.sp.gov.br

ZRCVS VÉRTICE	COORDENADAS		LADO	AZIMUTE PLANO	DISTÂNCIA (m)
	E	N			
Pt1513	287.273,37	7.411.995,89	Pt1513-Pt1514	223°09'13,12"	40,57
Pt1514	287.245,62	7.411.966,30	Pt1514-Pt1515	242°35'11,28"	56,28
Pt1515	287.195,66	7.411.940,38	Pt1515-Pt1516	222°36'53,60"	62,84
Pt1516	287.153,11	7.411.894,14	Pt1516-Pt1517	222°06'16,10"	91,07
Pt1517	287.092,05	7.411.826,57	Pt1517-Pt1518	219°48'20,51"	28,89
Pt1518	287.073,55	7.411.804,37	Pt1518-Pt1519	195°21'28,12"	76,69
Pt1519	287.053,24	7.411.730,42	Pt1519-Pt1520	181°56'17,22"	53,64
Pt1520	287.051,42	7.411.676,81	Pt1520-Pt1521	169°19'33,52"	60,19
Pt1521	287.062,57	7.411.617,66	Pt1521-Pt1522	157°18'43,55"	48,07
Pt1522	287.081,11	7.411.573,31	Pt1522-Pt1523	132°25'50,12"	30,12
Pt1523	287.103,34	7.411.552,99	Pt1523-Pt1524	89°57'37,77"	31,47
Pt1524	287.134,81	7.411.553,01	Pt1524-Pt1525	63°25'41,30"	28,97
Pt1525	287.160,72	7.411.565,97	Pt1525-Pt1526	69°25'58,24"	15,81
Pt1526	287.175,53	7.411.571,53	Pt1526-Pt1527	80°59'58,38"	35,61
Pt1527	287.210,69	7.411.577,10	Pt1527-Pt1528	86°57'10,66"	35,22
Pt1528	287.245,86	7.411.578,97	Pt1528-Pt1529	92°26'44,69"	42,62
Pt1529	287.288,44	7.411.577,15	Pt1529-Pt1530	75°02'59,95"	28,74
Pt1530	287.316,21	7.411.584,57	Pt1530-Pt1531	106°38'20,23"	19,32
Pt1531	287.334,72	7.411.579,03	Pt1531-Pt1532	153°21'44,41"	24,81
Pt1532	287.345,84	7.411.556,86	Pt1532-Pt1533	171°12'10,52"	24,31
Pt1533	287.349,56	7.411.532,83	Pt1533-Pt1534	150°52'13,35"	38,08
Pt1534	287.368,10	7.411.499,57	Pt1534-Pt1535	142°30'57,14"	39,58
Pt1535	287.392,18	7.411.468,16	Pt1535-Pt1536	170°29'8,37"	33,73
Pt1536	287.397,76	7.411.434,89	Pt1536-Pt1537	141°03'26,58"	42,00
Pt1537	287.424,16	7.411.402,22	Pt1537-Pt1538	126°18'20,00"	43,67
Pt1538	287.459,35	7.411.376,37	Pt1538-Pt1539	146°14'2,72"	26,67
Pt1539	287.474,17	7.411.354,19	Pt1539-Pt1540	174°45'31,67"	20,42
Pt1540	287.476,04	7.411.333,86	Pt1540-Pt1541	203°29'17,95"	46,37
Pt1541	287.457,56	7.411.291,33	Pt1541-Pt1542	221°29'48,67"	64,21
Pt1542	287.415,01	7.411.243,24	Pt1542-Pt1543	207°53'31,21"	71,14
Pt1543	287.381,73	7.411.180,37	Pt1543-Pt1544	206°33'30,11"	99,23
Pt1544	287.337,37	7.411.091,61	Pt1544-Pt1545	188°46'28,66"	96,46
Pt1545	287.322,65	7.410.996,28	Pt1545-Pt1546	188°06'4,91"	65,36
Pt1546	287.313,44	7.410.931,57	Pt1546-Pt1547	194°27'4,67"	59,19
Pt1547	287.298,67	7.410.874,26	Pt1547-Pt1548	237°59'25,72"	17,46
Pt1548	287.283,87	7.410.865,01	Pt1548-Pt1549	262°22'35,45"	28,01
Pt1549	287.256,10	7.410.861,29	Pt1549-Pt1550	248°56'58,37"	25,78

Rua Floriano Peixoto, 158 - Centro
Cabreúva/SP - CEP: 13315-000
Tel.: 11 - 4528-8300
juridico@cabreúva.sp.gov.br
www.cabreuva.sp.gov.br

ZRCVS VÉRTICE	COORDENADAS		LADO	AZIMUTE PLANO	DISTÂNCIA (m)
	E	N			
Pt1550	287.232,04	7.410.852,03	Pt1550-Pt1551	237°59'31,85"	52,37
Pt1551	287.187,64	7.410.824,27	Pt1551-Pt1552	248°11'7,40"	29,90
Pt1552	287.159,88	7.410.813,16	Pt1552-Pt1553	176°08'28,67"	27,79
Pt1553	287.161,75	7.410.785,43	Pt1553-Pt1554	204°26'7,37"	22,34
Pt1554	287.152,50	7.410.765,09	Pt1554-Pt1555	222°42'38,15"	32,73
Pt1555	287.130,31	7.410.741,05	Pt1555-Pt1556	179°57'37,73"	29,58
Pt1556	287.130,33	7.410.711,47	Pt1556-Pt1557	171°25'3,90"	74,77
Pt1557	287.141,49	7.410.637,54	Pt1557-Pt1558	179°57'37,42"	33,27
Pt1558	287.141,51	7.410.604,26	Pt1558-Pt1559	187°05'41,68"	44,71
Pt1559	287.135,99	7.410.559,89	Pt1559-Pt1560	209°49'31,11"	103,00
Pt1560	287.084,76	7.410.470,53	Pt1560-Pt1561	226°02'33,89"	71,96
Pt1561	287.032,96	7.410.420,59	Pt1561-Pt1562	234°51'55,19"	61,09
Pt1562	286.983,00	7.410.385,43	Pt1562-Pt1563	242°48'44,05"	76,97
Pt1563	286.914,53	7.410.350,26	Pt1563-Pt1564	255°56'38,08"	30,53
Pt1564	286.884,92	7.410.342,85	Pt1564-Pt1565	282°12'27,90"	43,57
Pt1565	286.842,33	7.410.352,06	Pt1565-Pt1566	294°09'29,41"	81,18
Pt1566	286.768,26	7.410.385,28	Pt1566-Pt1567	269°57'37,77"	31,47
Pt1567	286.736,79	7.410.385,26	Pt1567-Pt1568	241°11'1,57"	42,24
Pt1568	286.699,78	7.410.364,90	Pt1568-Pt1569	247°09'22,87"	38,15
Pt1569	286.664,62	7.410.350,09	Pt1569-Pt1570	274°02'20,63"	25,98
Pt1570	286.638,70	7.410.351,92	Pt1570-Pt1571	266°09'7,86"	83,49
Pt1571	286.555,41	7.410.346,32	Pt1571-Pt1572	269°57'38,04"	49,98
Pt1572	286.505,42	7.410.346,28	Pt1572-Pt1573	279°04'39,37"	104,99
Pt1573	286.401,75	7.410.362,85	Pt1573-Pt1574	294°42'18,08"	79,50
Pt1574	286.329,53	7.410.396,07	Pt1574-Pt1575	308°34'49,05"	94,77
Pt1575	286.255,44	7.410.455,17	Pt1575-Pt1576	311°06'9,18"	116,57
Pt1576	286.167,60	7.410.531,81	Pt1576-Pt1577	325°05'50,07"	51,82
Pt1577	286.137,95	7.410.574,30	Pt1577-Pt1578	341°00'41,20"	68,41
Pt1578	286.115,69	7.410.638,99	Pt1578-Pt1579	353°19'6,40"	80,02
Pt1579	286.106,38	7.410.718,47	Pt1579-Pt1580	346°56'52,88"	49,33
Pt1580	286.095,24	7.410.766,52	Pt1580-Pt1581	331°56'52,31"	67,00
Pt1581	286.063,73	7.410.825,66	Pt1581-Pt1582	311°16'2,52"	61,61
Pt1582	286.017,42	7.410.866,29	Pt1582-Pt1583	291°22'51,23"	55,68
Pt1583	285.965,58	7.410.886,59	Pt1583-Pt1584	285°53'3,32"	94,33
Pt1584	285.874,85	7.410.912,41	Pt1584-Pt1585	252°14'23,14"	46,58
Pt1585	285.828,58	7.410.897,59	Pt1585-Pt1586	248°04'22,55"	116,10
Pt1586	285.720,88	7.410.854,23	Pt1586-Pt1587	239°20'41,88"	58,08

Rua Floriano Peixoto, 158 - Centro
Cabreúva/SP - CEP: 13315-000
Tel.: 11 - 4528-8300
juridico@cabreúva.sp.gov.br
www.cabreuva.sp.gov.br

ZRCVS VÉRTICE	COORDENADAS		LADO	AZIMUTE PLANO	DISTÂNCIA (m)
	E	N			
Pt1587	285.670,92	7.410.824,62	Pt1587-Pt1588	213°21'51,88"	90,79
Pt1588	285.620,99	7.410.748,80	Pt1588-Pt1589	204°10'12,05"	99,31
Pt1589	285.580,33	7.410.658,19	Pt1589-Pt1590	179°57'37,99"	20,33
Pt1590	285.580,34	7.410.637,86	Pt1590-Pt1591	175°33'21,43"	24,10
Pt1591	285.582,21	7.410.613,83	Pt1591-Pt1592	142°44'9,70"	67,32
Pt1592	285.622,97	7.410.560,25	Pt1592-Pt1593	151°51'16,43"	31,44
Pt1593	285.637,80	7.410.532,53	Pt1593-Pt1594	167°24'51,83"	51,13
Pt1594	285.648,94	7.410.482,62	Pt1594-Pt1595	191°52'33,45"	40,45
Pt1595	285.640,62	7.410.443,04	Pt1595-Pt1596	207°45'11,85"	39,70
Pt1596	285.622,13	7.410.407,90	Pt1596-Pt1597	227°36'11,89"	57,62
Pt1597	285.579,58	7.410.369,05	Pt1597-Pt1598	243°25'44,16"	28,97
Pt1598	285.553,67	7.410.356,09	Pt1598-Pt1599	259°21'16,65"	30,13
Pt1599	285.524,06	7.410.350,53	Pt1599-Pt1600	225°00'11,85"	20,93
Pt1600	285.509,26	7.410.335,73	Pt1600-Pt1601	209°44'23,77"	59,63
Pt1601	285.479,68	7.410.283,95	Pt1601-Pt1602	223°49'54,05"	64,11
Pt1602	285.435,28	7.410.237,71	Pt1602-Pt1603	233°07'48,54"	74,01
Pt1603	285.376,07	7.410.193,30	Pt1603-Pt1604	243°25'40,06"	37,24
Pt1604	285.342,76	7.410.176,64	Pt1604-Pt1605	265°52'54,47"	25,98
Pt1605	285.316,85	7.410.174,77	Pt1605-Pt1606	281°15'13,32"	28,32
Pt1606	285.289,08	7.410.180,30	Pt1606-Pt1607	301°55'47,55"	52,37
Pt1607	285.244,63	7.410.208,00	Pt1607-Pt1608	343°59'33,01"	26,92
Pt1608	285.237,21	7.410.233,87	Pt1608-Pt1609	7°05'41,66"	29,81
Pt1609	285.240,89	7.410.263,45	Pt1609-Pt1610	14°54'48,29"	28,70
Pt1610	285.248,27	7.410.291,18	Pt1610-Pt1611	332°01'48,65"	35,57
Pt1611	285.231,59	7.410.322,60	Pt1611-Pt1612	300°53'18,14"	53,95
Pt1612	285.185,29	7.410.350,29	Pt1612-Pt1613	314°55'9,16"	47,09
Pt1613	285.151,95	7.410.383,55	Pt1613-Pt1614	306°47'33,97"	27,75
Pt1614	285.129,72	7.410.400,17	Pt1614-Pt1615	280°23'1,36"	71,53
Pt1615	285.059,37	7.410.413,06	Pt1615-Pt1616	293°40'50,23"	50,55
Pt1616	285.013,08	7.410.433,36	Pt1616-Pt1617	317°07'20,23"	68,07
Pt1617	284.966,76	7.410.483,24	Pt1617-Pt1618	308°14'45,99"	17,73
Pt1618	284.952,84	7.410.494,22	Pt1618-Pt1619	286°38'20,23"	19,32
Pt1619	284.934,32	7.410.499,75	Pt1619-Pt1620	287°02'24,48"	25,18
Pt1620	284.910,25	7.410.507,13	Pt1620-Pt1621	271°21'21,81"	75,92
Pt1621	284.834,35	7.410.508,92	Pt1621-Pt1622	266°01'15,54"	53,81
Pt1622	284.780,67	7.410.505,19	Pt1622-Pt1623	257°52'53,26"	53,01
Pt1623	284.728,85	7.410.494,06	Pt1623-Pt1624	255°02'59,25"	28,74

Prefeitura de Cabreúva
Gabinete
Setor Expediente

Rua Floriano Peixoto, 158 - Centro
Cabreúva/SP - CEP: 13315-000
Tel.: 11 - 4528-8300
juridico@cabreúva.sp.gov.br
www.cabreuva.sp.gov.br

ZRCVS VÉRTICE	COORDENADAS		LADO	AZIMUTE PLANO	DISTÂNCIA (m)
	E	N			
Pt1624	284.701,08	7.410.486,65	Pt1624-Pt1625	267°21'44,95"	40,77
Pt1625	284.660,36	7.410.484,77	Pt1625-Pt1626	254°27'23,18"	34,58
Pt1626	284.627,05	7.410.475,51	Pt1626-Pt1627	255°14'16,60"	36,37
Pt1627	284.591,88	7.410.466,24	Pt1627-Pt1628	263°37'43,61"	50,29
Pt1628	284.541,90	7.410.460,66	Pt1628-Pt1629	244°35'3,18"	81,95
Pt1629	284.467,88	7.410.425,49	Pt1629-Pt1630	232°41'45,79"	97,69
Pt1630	284.390,17	7.410.366,28	Pt1630-Pt1631	240°03'50,99"	70,47
Pt1631	284.329,11	7.410.331,11	Pt1631-Pt1632	250°32'45,54"	33,37
Pt1632	284.297,64	7.410.320,00	Pt1632-Pt1633	306°47'28,24"	18,50
Pt1633	284.282,83	7.410.331,08	Pt1633-Pt1634	252°20'0,28"	42,73
Pt1634	284.242,11	7.410.318,11	Pt1634-Pt1635	262°03'50,92"	67,28
Pt1635	284.175,47	7.410.308,83	Pt1635-Pt1636	267°50'35,01"	50,01
Pt1636	284.125,49	7.410.306,94	Pt1636-Pt1637	266°09'5,56"	83,49
Pt1637	284.042,19	7.410.301,34	Pt1637-Pt1638	269°57'37,47"	44,43
Pt1638	283.997,77	7.410.301,31	Pt1638-Pt1639	280°55'53,11"	88,28
Pt1639	283.911,09	7.410.318,05	Pt1639-Pt1640	296°29'34,05"	41,38
Pt1640	283.874,05	7.410.336,51	Pt1640-Pt1641	278°32'40,25"	161,00
Pt1641	283.714,84	7.410.360,43	Pt1641-Pt1642	267°45'41,97"	48,17
Pt1642	283.666,71	7.410.358,55	Pt1642-Pt1643	260°48'37,66"	58,13
Pt1643	283.609,33	7.410.349,27	Pt1643-Pt1644	242°14'9,07"	39,73
Pt1644	283.574,17	7.410.330,76	Pt1644-Pt1645	238°40'4,88"	49,82
Pt1645	283.531,61	7.410.304,85	Pt1645-Pt1646	254°02'4,67"	26,95
Pt1646	283.505,70	7.410.297,44	Pt1646-Pt1647	213°41'19,67"	40,01
Pt1647	283.483,51	7.410.264,15	Pt1647-Pt1648	225°00'4,40"	49,71
Pt1648	283.448,36	7.410.229,00	Pt1648-Pt1649	255°14'15,71"	36,37
Pt1649	283.413,19	7.410.219,73	Pt1649-Pt1650	274°02'24,73"	51,97
Pt1650	283.361,36	7.410.223,39	Pt1650-Pt1651	291°18'12,59"	91,42
Pt1651	283.276,18	7.410.256,61	Pt1651-Pt1652	288°22'14,58"	46,83
Pt1652	283.231,74	7.410.271,37	Pt1652-Pt1653	299°27'52,68"	63,81
Pt1653	283.176,19	7.410.302,75	Pt1653-Pt1654	322°51'50,52"	77,76
Pt1654	283.129,24	7.410.364,75	Pt1654-Pt1655	331°56'49,18"	67,00
Pt1655	283.097,73	7.410.423,88	Pt1655-Pt1656	344°13'51,78"	61,46
Pt1656	283.081,03	7.410.483,02	Pt1656-Pt1657	356°06'37,58"	57,33
Pt1657	283.079,14	7.410.540,32	Pt1657-Pt1658	359°57'37,79"	86,88
Pt1658	283.079,08	7.410.627,20	Pt1658-Pt1659	8°56'44,58"	71,12
Pt1659	283.090,14	7.410.697,46	Pt1659-Pt1660	21°49'29,78"	70,94
Pt1660	283.116,51	7.410.763,32	Pt1660-Pt1661	35°32'11,32"	47,73

Rua Floriano Peixoto, 158 - Centro
Cabreúva/SP - CEP: 13315-000
Tel.: 11 - 4528-8300
juridico@cabreúva.sp.gov.br
www.cabreuva.sp.gov.br

ZRCVS VÉRTICE	COORDENADAS		LADO	AZIMUTE PLANO	DISTÂNCIA (m)
	E	N			
Pt1661	283.144,25	7.410.802,16	Pt1661-Pt1662	4°03'5,43"	25,95
Pt1662	283.146,09	7.410.828,04	Pt1662-Pt1663	19°25'36,37"	33,33
Pt1663	283.157,17	7.410.859,47	Pt1663-Pt1664	19°58'10,40"	86,56
Pt1664	283.186,73	7.410.940,83	Pt1664-Pt1665	359°57'37,79"	86,88
Pt1665	283.186,67	7.411.027,71	Pt1665-Pt1666	12°48'23,71"	67,31
Pt1666	283.201,59	7.411.093,34	Pt1666-Pt1667	11°17'10,36"	56,56
Pt1667	283.212,66	7.411.148,81	Pt1667-Pt1668	31°30'4,40"	67,24
Pt1668	283.247,80	7.411.206,14	Pt1668-Pt1669	30°03'48,94"	40,60
Pt1669	283.268,13	7.411.241,27	Pt1669-Pt1670	51°20'26,93"	47,39
Pt1670	283.305,14	7.411.270,88	Pt1670-Pt1671	51°20'23,47"	71,08
Pt1671	283.360,64	7.411.315,28	Pt1671-Pt1672	47°23'13,91"	62,84
Pt1672	283.406,89	7.411.357,83	Pt1672-Pt1673	17°43'6,19"	92,25
Pt1673	283.434,97	7.411.445,70	Pt1673-Pt1674	20°45'36,72"	57,35
Pt1674	283.455,29	7.411.499,32	Pt1674-Pt1675	15°09'59,90"	134,09
Pt1675	283.490,37	7.411.628,74	Pt1675-Pt1676	359°57'37,73"	29,58
Pt1676	283.490,35	7.411.658,32	Pt1676-Pt1677	355°22'49,74"	46,36
Pt1677	283.486,62	7.411.704,53	Pt1677-Pt1678	345°23'33,43"	117,64
Pt1678	283.456,95	7.411.818,37	Pt1678-Pt1679	344°12'26,07"	136,37
Pt1679	283.419,84	7.411.949,59	Pt1679-Pt1680	2°15'15,20"	46,25
Pt1680	283.421,66	7.411.995,80	Pt1680-Pt1681	12°58'18,63"	24,66
Pt1681	283.427,19	7.412.019,84	Pt1681-Pt1682	38°39'42,79"	23,69
Pt1682	283.441,99	7.412.038,33	Pt1682-Pt1683	46°38'13,21"	45,80
Pt1683	283.475,29	7.412.069,78	Pt1683-Pt1684	26°33'29,64"	33,08
Pt1684	283.490,08	7.412.099,37	Pt1684-Pt1685	12°14'32,91"	43,51
Pt1685	283.499,31	7.412.141,89	Pt1685-Pt1686	350°01'13,87"	75,07
Pt1686	283.486,30	7.412.215,82	Pt1686-Pt1687	345°39'52,22"	96,79
Pt1687	283.462,33	7.412.309,60	Pt1687-Pt1688	337°33'6,63"	67,98
Pt1688	283.436,37	7.412.372,44	Pt1688-Pt1689	311°06'26,46"	19,67
Pt1689	283.421,55	7.412.385,37	Pt1689-Pt1690	269°57'37,38"	27,77
Pt1690	283.393,79	7.412.385,35	Pt1690-Pt1691	332°16'48,00"	43,84
Pt1691	283.373,40	7.412.424,15	Pt1691-Pt1692	334°27'56,17"	86,01
Pt1692	283.336,32	7.412.501,77	Pt1692-Pt1693	343°59'36,59"	40,38
Pt1693	283.325,19	7.412.540,58	Pt1693-Pt1694	54°27'36,83"	15,92
Pt1694	283.338,14	7.412.549,83	Pt1694-Pt1695	89°57'37,54"	25,92
Pt1695	283.364,05	7.412.549,85	Pt1695-Pt1696	92°53'31,15"	72,29
Pt1696	283.436,25	7.412.546,20	Pt1696-Pt1697	72°52'51,08"	50,35
Pt1697	283.484,37	7.412.561,02	Pt1697-Pt1698	89°57'38,19"	40,73

PREFEITURA DE CABREÚVA

Prefeitura de Cabreúva
Gabinete
Setor Expediente

Rua Floriano Peixoto, 158 - Centro
Cabreúva/SP - CEP: 13315-000
Tel.: 11 - 4528-8300
juridico@cabreúva.sp.gov.br
www.cabreuva.sp.gov.br

ZRCVS VÉRTICE	COORDENADAS		LADO	AZIMUTE PLANO	DISTÂNCIA (m)
	E	N			
Pt1698	283.525,10	7.412.561,05	Pt1698-Pt1699	82°12'24,82"	41,10
Pt1699	283.565,82	7.412.566,62	Pt1699-Pt1700	87°55'3,09"	51,87
Pt1700	283.617,65	7.412.568,51	Pt1700-Pt1701	78°39'56,64"	47,19
Pt1701	283.663,92	7.412.577,78	Pt1701-Pt1702	55°00'23,08"	45,17
Pt1702	283.700,93	7.412.603,69	Pt1702-Pt1703	19°25'34,32"	66,66
Pt1703	283.723,10	7.412.666,55	Pt1703-Pt1704	357°48'17,97"	49,21
Pt1704	283.721,22	7.412.715,73	Pt1704-Pt1705	358°35'40,96"	77,66
Pt1705	283.719,31	7.412.793,37	Pt1705-Pt1706	354°24'51,61"	216,26
Pt1706	283.698,26	7.413.008,61	Pt1706-Pt1707	353°50'10,72"	104,11
Pt1707	283.687,08	7.413.112,12	Pt1707-Pt1708	345°28'14,37"	59,19
Pt1708	283.672,23	7.413.169,41	Pt1708-Pt1709	333°49'58,02"	100,89
Pt1709	283.627,74	7.413.259,96	Pt1709-Pt1710	322°35'49,86"	83,92
Pt1710	283.576,77	7.413.326,62	Pt1710-Pt1711	302°54'16,55"	73,32
Pt1711	283.515,21	7.413.366,45	Pt1711-Pt1712	296°53'46,18"	47,39
Pt1712	283.472,95	7.413.387,89	Pt1712-Pt1713	275°08'45,27"	58,86
Pt1713	283.414,32	7.413.393,17	Pt1713-Pt1714	266°25'22,87"	64,74
Pt1714	283.349,71	7.413.389,13	Pt1714-Pt1715	248°40'41,88"	49,07
Pt1715	283.304,00	7.413.371,29	Pt1715-Pt1716	232°52'13,28"	77,14
Pt1716	283.242,50	7.413.324,73	Pt1716-Pt1717	224°03'55,87"	21,06
Pt1717	283.227,86	7.413.309,60	Pt1717-Pt1718	224°15'34,22"	37,29
Pt1718	283.201,83	7.413.282,89	Pt1718-Pt1719	227°17'31,50"	65,46
Pt1719	283.153,73	7.413.238,49	Pt1719-Pt1720	226°41'7,33"	88,99
Pt1720	283.088,98	7.413.177,44	Pt1720-Pt1721	228°22'2,31"	178,22
Pt1721	282.955,78	7.413.059,04	Pt1721-Pt1722	228°39'10,67"	123,22
Pt1722	282.863,27	7.412.977,64	Pt1722-Pt1723	220°48'58,89"	53,77
Pt1723	282.828,13	7.412.936,95	Pt1723-Pt1724	227°07'18,57"	70,69
Pt1724	282.776,33	7.412.888,85	Pt1724-Pt1725	233°26'3,86"	64,85
Pt1725	282.724,25	7.412.850,22	Pt1725-Pt1726	234°57'44,09"	117,80
Pt1726	282.627,80	7.412.782,59	Pt1726-Pt1727	235°27'44,40"	121,12
Pt1727	282.528,02	7.412.713,92	Pt1727-Pt1728	229°54'39,33"	59,77
Pt1728	282.482,30	7.412.675,43	Pt1728-Pt1729	223°31'37,52"	87,51
Pt1729	282.422,03	7.412.611,99	Pt1729-Pt1730	239°00'24,02"	66,69
Pt1730	282.364,86	7.412.577,64	Pt1730-Pt1731	256°34'19,86"	44,89
Pt1731	282.321,20	7.412.567,22	Pt1731-Pt1732	261°58'26,24"	59,85
Pt1732	282.261,93	7.412.558,86	Pt1732-Pt1733	279°37'0,81"	49,57
Pt1733	282.213,06	7.412.567,15	Pt1733-Pt1734	283°59'32,48"	42,87
Pt1734	282.171,46	7.412.577,51	Pt1734-Pt1735	304°27'31,23"	40,37

Prefeitura de Cabreúva
Gabinete
Setor Expediente

Rua Floriano Peixoto, 158 - Centro
Cabreúva/SP - CEP: 13315-000
Tel.: 11 - 4528-8300
juridico@cabreúva.sp.gov.br
www.cabreuva.sp.gov.br

ZRCVS VÉRTICE	COORDENADAS		LADO	AZIMUTE PLANO	DISTÂNCIA (m)
	E	N			
Pt1735	282.138,17	7.412.600,36	Pt1735-Pt1736	308°01'21,38"	79,24
Pt1736	282.075,74	7.412.649,17	Pt1736-Pt1737	312°05'14,17"	58,89
Pt1737	282.032,04	7.412.688,63	Pt1737-Pt1738	326°15'39,12"	41,23
Pt1738	282.009,14	7.412.722,92	Pt1738-Pt1739	338°30'15,61"	31,27
Pt1739	281.997,69	7.412.752,01	Pt1739-Pt1740	353°50'38,95"	29,27
Pt1740	281.994,55	7.412.781,12	Pt1740-Pt1741	2°09'47,98"	27,04
Pt1741	281.995,57	7.412.808,14	Pt1741-Pt1742	21°46'10,63"	22,39
Pt1742	282.003,87	7.412.828,94	Pt1742-Pt1743	28°06'37,17"	50,69
Pt1743	282.027,76	7.412.873,65	Pt1743-Pt1744	34°50'47,35"	41,82
Pt1744	282.051,65	7.412.907,97	Pt1744-Pt1745	30°06'39,94"	37,26
Pt1745	282.070,34	7.412.940,20	Pt1745-Pt1746	16°56'47,05"	142,38
Pt1746	282.111,84	7.413.076,39	Pt1746-Pt1747	16°27'4,63"	106,23
Pt1747	282.141,93	7.413.178,28	Pt1747-Pt1748	8°59'17,60"	75,82
Pt1748	282.153,77	7.413.253,17	Pt1748-Pt1749	13°09'58,54"	29,85
Pt1749	282.160,57	7.413.282,24	Pt1749-Pt1750	12°19'36,59"	22,48
Pt1750	282.165,37	7.413.304,19	Pt1750-Pt1751	25°08'23,60"	29,31
Pt1751	282.177,82	7.413.330,73	Pt1751-Pt1752	5°27'28,06"	37,83
Pt1752	282.181,42	7.413.368,38	Pt1752-Pt1753	7°33'29,90"	37,41
Pt1753	282.186,34	7.413.405,46	Pt1753-Pt1754	347°41'24,59"	29,09
Pt1754	282.180,14	7.413.433,89	Pt1754-Pt1755	324°57'34,36"	15,09
Pt1755	282.171,48	7.413.446,24	Pt1755-Pt1756	310°06'16,05"	51,76
Pt1756	282.131,89	7.413.479,58	Pt1756-Pt1757	296°30'55,06"	52,53
Pt1757	282.084,89	7.413.503,03	Pt1757-Pt1758	277°25'44,23"	76,07
Pt1758	282.009,45	7.413.512,87	Pt1758-Pt1759	276°17'53,53"	44,79
Pt1759	281.964,94	7.413.517,78	Pt1759-Pt1760	287°41'53,99"	32,45
Pt1760	281.934,02	7.413.527,65	Pt1760-Pt1761	306°15'44,78"	127,34
Pt1761	281.831,34	7.413.602,97	Pt1761-Pt1762	332°40'24,89"	89,00
Pt1762	281.790,49	7.413.682,04	Pt1762-Pt1763	323°26'8,20"	135,03
Pt1763	281.710,04	7.413.790,49	Pt1763-Pt1764	332°13'18,22"	108,92
Pt1764	281.659,28	7.413.886,86	Pt1764-Pt1765	313°46'46,55"	42,84
Pt1765	281.628,35	7.413.916,50	Pt1765-Pt1766	309°17'59,94"	79,94
Pt1766	281.566,49	7.413.967,13	Pt1766-Pt1767	304°23'16,38"	52,46
Pt1767	281.523,20	7.413.996,76	Pt1767-Pt1768	336°55'35,34"	53,72
Pt1768	281.502,14	7.414.046,19	Pt1768-Pt1769	346°19'40,07"	41,97
Pt1769	281.492,22	7.414.086,96	Pt1769-Pt1770	353°36'58,59"	33,58
Pt1770	281.488,49	7.414.120,33	Pt1770-Pt1771	16°21'25,95"	21,90
Pt1771	281.494,66	7.414.141,34	Pt1771-Pt1772	26°32'8,87"	24,87

PREFEITURA DE CABREÚVA

Prefeitura de Cabreúva
Gabinete
Setor Expediente

Rua Floriano Peixoto, 158 - Centro
Cabreúva/SP - CEP: 13315-000
Tel.: 11 - 4528-8300
juridico@cabreúva.sp.gov.br
www.cabreuva.sp.gov.br

ZRCVS VÉRTICE	COORDENADAS		LADO	AZIMUTE PLANO	DISTÂNCIA (m)
	E	N			
Pt1772	281.505,77	7.414.163,60	Pt1772-Pt1773	40°34'27,36"	34,19
Pt1773	281.528,01	7.414.189,57	Pt1773-Pt1774	28°34'52,27"	30,97
Pt1774	281.542,83	7.414.216,77	Pt1774-Pt1775	14°00'9,93"	25,48
Pt1775	281.549,00	7.414.241,49	Pt1775-Pt1776	9°05'40,81"	70,10
Pt1776	281.560,08	7.414.310,71	Pt1776-Pt1777	7°14'17,11"	58,56
Pt1777	281.567,45	7.414.368,80	Pt1777-Pt1778	8°36'59,08"	57,51
Pt1778	281.576,07	7.414.425,66	Pt1778-Pt1779	359°57'37,76"	54,38
Pt1779	281.576,03	7.414.480,04	Pt1779-Pt1780	350°05'25,51"	28,85
Pt1780	281.571,07	7.414.508,46	Pt1780-Pt1781	346°14'53,86"	93,89
Pt1781	281.548,75	7.414.599,66	Pt1781-Pt1782	356°02'25,72"	90,43
Pt1782	281.542,50	7.414.689,88	Pt1782-Pt1783	0°40'5,81"	100,12
Pt1783	281.543,67	7.414.789,99	Pt1783-Pt1784	7°10'39,07"	98,42
Pt1784	281.555,97	7.414.887,63	Pt1784-Pt1785	7°46'46,71"	63,62
Pt1785	281.564,58	7.414.950,67	Pt1785-Pt1786	18°24'9,44"	58,63
Pt1786	281.583,09	7.415.006,30	Pt1786-Pt1787	18°24'7,78"	42,99
Pt1787	281.596,66	7.415.047,09	Pt1787-Pt1788	3°19'44,51"	42,09
Pt1788	281.599,10	7.415.089,12	Pt1788-Pt1789	355°23'1,53"	31,00
Pt1789	281.596,61	7.415.120,01	Pt1789-Pt1790	352°31'35,60"	57,33
Pt1790	281.589,15	7.415.176,86	Pt1790-Pt1791	356°17'24,57"	41,83
Pt1791	281.586,45	7.415.218,60	Pt1791-Pt1792	344°41'43,19"	13,11
Pt1792	281.582,99	7.415.231,25	Pt1792-Pt1793	344°33'25,60"	65,37
Pt1793	281.565,58	7.415.294,26	Pt1793-Pt1794	333°18'49,69"	88,22
Pt1794	281.525,96	7.415.373,08	Pt1794-Pt1795	329°34'14,72"	41,55
Pt1795	281.504,91	7.415.408,91	Pt1795-Pt1796	344°36'13,16"	65,36
Pt1796	281.487,56	7.415.471,93	Pt1796-Pt1797	345°20'1,90"	58,76
Pt1797	281.472,68	7.415.528,77	Pt1797-Pt1798	339°43'42,48"	50,05
Pt1798	281.455,34	7.415.575,72	Pt1798-Pt1799	335°38'46,39"	84,08
Pt1799	281.420,67	7.415.652,32	Pt1799-Pt1800	333°23'10,08"	71,86
Pt1800	281.388,48	7.415.716,57	Pt1800-Pt1801	318°11'15,51"	46,40
Pt1801	281.357,54	7.415.751,15	Pt1801-Pt1802	321°47'23,80"	22,01
Pt1802	281.343,93	7.415.768,45	Pt1802-Pt1803	273°24'37,92"	16,53
Pt1803	281.327,43	7.415.769,43	Pt1803-Pt1804	278°14'50,53"	44,55
Pt1804	281.283,34	7.415.775,82	Pt1804-Pt1805	267°57'5,07"	70,52
Pt1805	281.212,86	7.415.773,30	Pt1805-Pt1806	277°43'22,55"	54,91
Pt1806	281.158,45	7.415.780,68	Pt1806-Pt1807	290°59'19,77"	27,55
Pt1807	281.132,73	7.415.790,55	Pt1807-Pt1808	299°41'42,50"	29,90
Pt1808	281.106,75	7.415.805,36	Pt1808-Pt1809	314°56'52,61"	22,73

Rua Floriano Peixoto, 158 - Centro
Cabreúva/SP - CEP: 13315-000
Tel.: 11 - 4528-8300
juridico@cabreúva.sp.gov.br
www.cabreuva.sp.gov.br

ZRCVS VÉRTICE	COORDENADAS		LADO	AZIMUTE PLANO	DISTÂNCIA (m)
	E	N			
Pt1809	281.090,67	7.415.821,42	Pt1809-Pt1810	343°59'21,49"	45,47
Pt1810	281.078,13	7.415.865,13	Pt1810-Pt1811	343°06'22,06"	42,14
Pt1811	281.065,88	7.415.905,44	Pt1811-Pt1812	339°23'44,45"	52,80
Pt1812	281.047,30	7.415.954,87	Pt1812-Pt1813	346°53'8,58"	71,05
Pt1813	281.031,18	7.416.024,07	Pt1813-Pt1814	341°31'6,08"	42,99
Pt1814	281.017,55	7.416.064,84	Pt1814-Pt1815	359°57'37,75"	25,95
Pt1815	281.017,53	7.416.090,80	Pt1815-Pt1816	7°42'41,63"	73,34
Pt1816	281.027,37	7.416.163,47	Pt1816-Pt1817	16°31'25,73"	47,71
Pt1817	281.040,94	7.416.209,21	Pt1817-Pt1818	5°09'29,39"	40,95
Pt1818	281.044,62	7.416.250,00	Pt1818-Pt1819	345°19'59,48"	29,38
Pt1819	281.037,19	7.416.278,42	Pt1819-Pt1820	334°36'15,52"	25,99
Pt1820	281.026,04	7.416.301,90	Pt1820-Pt1821	319°42'45,59"	42,10
Pt1821	280.998,82	7.416.334,01	Pt1821-Pt1822	307°05'42,23"	51,18
Pt1822	280.957,99	7.416.364,88	Pt1822-Pt1823	291°57'47,15"	62,68
Pt1823	280.899,86	7.416.388,32	Pt1823-Pt1824	281°32'52,87"	49,22
Pt1824	280.851,64	7.416.398,18	Pt1824-Pt1825	276°32'24,55"	32,36
Pt1825	280.819,49	7.416.401,86	Pt1825-Pt1826	265°52'35,44"	69,42
Pt1826	280.750,25	7.416.396,87	Pt1826-Pt1827	269°57'38,20"	37,09
Pt1827	280.713,16	7.416.396,85	Pt1827-Pt1828	289°36'22,60"	36,76
Pt1828	280.678,53	7.416.409,18	Pt1828-Pt1829	286°27'29,00"	34,82
Pt1829	280.645,13	7.416.419,05	Pt1829-Pt1830	277°33'7,37"	37,42
Pt1830	280.608,04	7.416.423,96	Pt1830-Pt1831	283°37'34,09"	94,16
Pt1831	280.516,53	7.416.446,15	Pt1831-Pt1832	277°39'11,30"	92,33
Pt1832	280.425,02	7.416.458,44	Pt1832-Pt1833	280°44'25,52"	79,30
Pt1833	280.347,11	7.416.473,22	Pt1833-Pt1834	284°34'32,38"	58,78
Pt1834	280.290,23	7.416.488,01	Pt1834-Pt1835	287°24'0,83"	45,36
Pt1835	280.246,94	7.416.501,58	Pt1835-Pt1836	300°07'24,25"	61,49
Pt1836	280.193,75	7.416.532,44	Pt1836-Pt1837	288°37'45,93"	92,66
Pt1837	280.105,95	7.416.562,04	Pt1837-Pt1838	309°03'58,94"	37,37
Pt1838	280.076,93	7.416.585,59	Pt1838-Pt1839	318°33'22,65"	60,85
Pt1839	280.036,66	7.416.631,20	Pt1839-Pt1840	316°20'45,02"	71,70
Pt1840	279.987,16	7.416.683,08	Pt1840-Pt1841	296°30'52,79"	30,41
Pt1841	279.959,95	7.416.696,65	Pt1841-Pt1842	285°20'38,77"	15,19
Pt1842	279.945,30	7.416.700,67	Pt1842-Pt1843	285°20'40,57"	12,76
Pt1843	279.932,99	7.416.704,05	Pt1843-Pt1844	275°23'50,44"	26,08
Pt1844	279.907,03	7.416.706,50	Pt1844-Pt1845	282°29'11,61"	11,40
Pt1845	279.895,90	7.416.708,97	Pt1845-Pt1846	311°34'45,23"	14,89

Rua Floriano Peixoto, 158 - Centro
Cabreúva/SP - CEP: 13315-000
Tel.: 11 - 4528-8300
juridico@cabreúva.sp.gov.br
www.cabreuva.sp.gov.br

ZRCVS VÉRTICE	COORDENADAS		LADO	AZIMUTE PLANO	DISTÂNCIA (m)
	E	N			
Pt1846	279.884,76	7.416.718,85	Pt1846-Pt1847	334°56'6,43"	40,92
Pt1847	279.867,43	7.416.755,91	Pt1847-Pt1848	327°47'48,42"	51,10
Pt1848	279.840,19	7.416.799,15	Pt1848-Pt1849	308°10'57,05"	51,94
Pt1849	279.799,37	7.416.831,26	Pt1849-Pt1850	287°11'41,38"	37,54
Pt1850	279.763,50	7.416.842,36	Pt1850-Pt1851	273°54'17,78"	35,94
Pt1851	279.727,65	7.416.844,80	Pt1851-Pt1852	267°30'26,48"	86,63
Pt1852	279.641,10	7.416.841,04	Pt1852-Pt1853	268°03'9,06"	74,23
Pt1853	279.566,91	7.416.838,51	Pt1853-Pt1854	280°26'49,75"	33,95
Pt1854	279.533,52	7.416.844,67	Pt1854-Pt1855	307°59'43,44"	72,21
Pt1855	279.476,62	7.416.889,12	Pt1855-Pt1856	299°35'16,80"	82,50
Pt1856	279.404,87	7.416.929,86	Pt1856-Pt1857	292°16'52,19"	74,85
Pt1857	279.335,61	7.416.958,24	Pt1857-Pt1858	273°19'29,64"	21,06
Pt1858	279.314,59	7.416.959,46	Pt1858-Pt1859	261°13'4,65"	32,53
Pt1859	279.282,45	7.416.954,49	Pt1859-Pt1860	254°38'0,28"	79,49
Pt1860	279.205,80	7.416.933,43	Pt1860-Pt1861	248°10'3,79"	73,24
Pt1861	279.137,82	7.416.906,19	Pt1861-Pt1862	261°25'57,21"	25,01
Pt1862	279.113,09	7.416.902,47	Pt1862-Pt1863	260°30'13,79"	30,08
Pt1863	279.083,42	7.416.897,50	Pt1863-Pt1864	273°23'31,16"	61,93
Pt1864	279.021,60	7.416.901,17	Pt1864-Pt1865	269°08'33,29"	86,56
Pt1865	278.935,05	7.416.899,87	Pt1865-Pt1866	265°41'40,43"	83,07
Pt1866	278.852,21	7.416.893,64	Pt1866-Pt1867	272°36'7,48"	80,46
Pt1867	278.771,84	7.416.897,29	Pt1867-Pt1868	267°34'7,56"	88,85
Pt1868	278.683,06	7.416.893,52	Pt1868-Pt1869	285°12'30,83"	28,19
Pt1869	278.655,86	7.416.900,92	Pt1869-Pt1870	285°54'2,27"	27,00
Pt1870	278.629,88	7.416.908,32	Pt1870-Pt1871	300°12'21,81"	34,35
Pt1871	278.600,20	7.416.925,60	Pt1871-Pt1872	320°24'7,04"	34,95
Pt1872	278.577,92	7.416.952,52	Pt1872-Pt1873	304°38'37,62"	39,09
Pt1873	278.545,76	7.416.974,75	Pt1873-Pt1874	299°52'51,82"	47,08
Pt1874	278.504,94	7.416.998,20	Pt1874-Pt1875	318°56'21,40"	37,68
Pt1875	278.480,19	7.417.026,61	Pt1875-Pt1876	302°58'23,72"	29,49
Pt1876	278.455,45	7.417.042,66	Pt1876-Pt1877	301°57'21,10"	34,99
Pt1877	278.425,77	7.417.061,18	Pt1877-Pt1878	312°49'35,67"	23,62
Pt1878	278.408,44	7.417.077,24	Pt1878-Pt1879	324°11'41,45"	38,08
Pt1879	278.386,17	7.417.108,12	Pt1879-Pt1880	338°42'8,30"	23,87
Pt1880	278.377,50	7.417.130,36	Pt1880-Pt1881	359°57'37,74"	25,95
Pt1881	278.377,48	7.417.156,31	Pt1881-Pt1882	5°09'28,49"	13,65
Pt1882	278.378,71	7.417.169,91	Pt1882-Pt1883	38°37'58,04"	15,83

Rua Floriano Peixoto, 158 - Centro
Cabreúva/SP - CEP: 13315-000
Tel.: 11 - 4528-8300
juridico@cabreúva.sp.gov.br
www.cabreuva.sp.gov.br

ZRCVS VÉRTICE	COORDENADAS		LADO	AZIMUTE PLANO	DISTÂNCIA (m)
	E	N			
Pt1883	278.388,59	7.417.182,27	Pt1883-Pt1884	65°11'34,91"	17,70
Pt1884	278.404,66	7.417.189,70	Pt1884-Pt1885	44°58'23,59"	15,73
Pt1885	278.415,78	7.417.200,83	Pt1885-Pt1886	5°40'11,56"	12,42
Pt1886	278.417,01	7.417.213,19	Pt1886-Pt1887	359°57'39,34"	8,65
Pt1887	278.417,00	7.417.221,84	Pt1887-Pt1888	329°29'3,09"	24,38
Pt1888	278.404,62	7.417.242,84	Pt1888-Pt1889	314°56'56,20"	55,94
Pt1889	278.365,03	7.417.282,37	Pt1889-Pt1890	324°38'13,45"	36,35
Pt1890	278.343,99	7.417.312,01	Pt1890-Pt1891	335°19'37,06"	32,63
Pt1891	278.330,37	7.417.341,67	Pt1891-Pt1892	333°23'10,26"	27,64
Pt1892	278.317,99	7.417.366,38	Pt1892-Pt1893	313°12'46,46"	28,86
Pt1893	278.296,95	7.417.386,14	Pt1893-Pt1894	296°30'54,24"	38,70
Pt1894	278.262,32	7.417.403,42	Pt1894-Pt1895	285°39'45,99"	41,10
Pt1895	278.222,75	7.417.414,51	Pt1895-Pt1896	301°22'50,93"	26,08
Pt1896	278.200,48	7.417.428,09	Pt1896-Pt1897	298°01'20,67"	21,02
Pt1897	278.181,93	7.417.437,97	Pt1897-Pt1898	274°55'37,73"	28,54
Pt1898	278.153,49	7.417.440,42	Pt1898-Pt1899	268°10'18,52"	39,59
Pt1899	278.113,92	7.417.439,16	Pt1899-Pt1900	272°09'42,32"	32,17
Pt1900	278.081,77	7.417.440,37	Pt1900-Pt1901	289°56'8,76"	28,94
Pt1901	278.054,56	7.417.450,24	Pt1901-Pt1902	312°39'28,40"	21,87
Pt1902	278.038,48	7.417.465,06	Pt1902-Pt1903	319°50'50,53"	30,70
Pt1903	278.018,68	7.417.488,53	Pt1903-Pt1904	336°45'9,95"	28,24
Pt1904	278.007,53	7.417.514,47	Pt1904-Pt1905	356°46'43,43"	22,28
Pt1905	278.006,28	7.417.536,72	Pt1905-Pt1906	14°42'38,49"	24,28
Pt1906	278.012,45	7.417.560,20	Pt1906-Pt1907	32°26'28,32"	16,12
Pt1907	278.021,09	7.417.573,81	Pt1907-Pt1908	53°43'13,31"	23,00
Pt1908	278.039,63	7.417.587,41	Pt1908-Pt1909	65°31'26,58"	29,88
Pt1909	278.066,82	7.417.599,79	Pt1909-Pt1910	55°16'37,57"	39,09
Pt1910	278.098,96	7.417.622,06	Pt1910-Pt1911	45°46'48,61"	62,07
Pt1911	278.143,44	7.417.665,35	Pt1911-Pt1912	23°55'55,71"	48,69
Pt1912	278.163,19	7.417.709,85	Pt1912-Pt1913	359°57'37,76"	54,38
Pt1913	278.163,16	7.417.764,24	Pt1913-Pt1914	3°46'31,36"	37,16
Pt1914	278.165,60	7.417.801,31	Pt1914-Pt1915	352°11'33,37"	27,44
Pt1915	278.161,87	7.417.828,50	Pt1915-Pt1916	318°35'1,36"	39,78
Pt1916	278.135,56	7.417.858,33	Pt1916-Pt1917	312°38'16,81"	15,97
Pt1917	278.123,81	7.417.869,15	Pt1917-Pt1918	327°18'28,59"	24,00
Pt1918	278.110,85	7.417.889,35	Pt1918-Pt1919	326°14'18,41"	23,32
Pt1919	278.097,89	7.417.908,73	Pt1919-Pt1920	342°17'24,67"	18,66

Rua Floriano Peixoto, 158 - Centro
Cabreúva/SP - CEP: 13315-000
Tel.: 11 - 4528-8300
juridico@cabreúva.sp.gov.br
www.cabreuva.sp.gov.br

ZRCVS VÉRTICE	COORDENADAS		LADO	AZIMUTE PLANO	DISTÂNCIA (m)
	E	N			
Pt1920	278.092,21	7.417.926,51	Pt1920-Pt1921	359°43'47,96"	17,65
Pt1921	278.092,13	7.417.944,17	Pt1921-Pt1922	352°05'51,24"	23,66
Pt1922	278.088,88	7.417.967,60	Pt1922-Pt1923	2°30'28,45"	36,40
Pt1923	278.090,47	7.418.003,97	Pt1923-Pt1924	359°57'37,81"	22,63
Pt1924	278.090,45	7.418.026,60	Pt1924-Pt1925	339°46'11,84"	65,81
Pt1925	278.067,70	7.418.088,35	Pt1925-Pt1926	332°41'49,62"	61,82
Pt1926	278.039,34	7.418.143,29	Pt1926-Pt1927	339°22'49,44"	27,62
Pt1927	278.029,61	7.418.169,14	Pt1927-Pt1928	328°19'25,29"	12,34
Pt1928	278.023,13	7.418.179,64	Pt1928-Pt1929	311°20'59,43"	18,34
Pt1929	278.009,37	7.418.191,75	Pt1929-Pt1930	300°12'14,75"	31,08
Pt1930	277.982,50	7.418.207,39	Pt1930-Pt1931	298°10'8,51"	49,58
Pt1931	277.938,79	7.418.230,80	Pt1931-Pt1932	303°17'43,14"	39,71
Pt1932	277.905,60	7.418.252,60	Pt1932-Pt1933	311°44'40,26"	20,62
Pt1933	277.890,22	7.418.266,33	Pt1933-Pt1934	327°55'29,50"	30,51
Pt1934	277.874,02	7.418.292,18	Pt1934-Pt1935	341°30'13,09"	28,11
Pt1935	277.865,10	7.418.318,84	Pt1935-Pt1936	342°09'24,06"	44,99
Pt1936	277.851,31	7.418.361,66	Pt1936-Pt1937	351°56'57,06"	81,41
Pt1937	277.839,91	7.418.442,27	Pt1937-Pt1938	2°41'24,09"	50,97
Pt1938	277.842,30	7.418.493,19	Pt1938-Pt1939	0°37'53,62"	69,02
Pt1939	277.843,06	7.418.562,21	Pt1939-Pt1940	5°40'36,08"	32,49
Pt1940	277.846,28	7.418.594,54	Pt1940-Pt1941	357°05'43,16"	32,37
Pt1941	277.844,64	7.418.626,86	Pt1941-Pt1942	311°33'42,87"	9,74
Pt1942	277.837,35	7.418.633,32	Pt1942-Pt1943	309°29'0,57"	24,13
Pt1943	277.818,73	7.418.648,67	Pt1943-Pt1944	319°13'52,86"	53,32
Pt1944	277.783,91	7.418.689,05	Pt1944-Pt1945	327°30'57,03"	60,33
Pt1945	277.751,50	7.418.739,94	Pt1945-Pt1946	335°17'46,24"	30,81
Pt1946	277.738,63	7.418.767,93	Pt1946-Pt1947	334°55'0,87"	13,38
Pt1947	277.732,96	7.418.780,05	Pt1947-Pt1948	344°18'0,72"	20,98
Pt1948	277.727,28	7.418.800,25	Pt1948-Pt1949	352°49'26,97"	13,03
Pt1949	277.725,65	7.418.813,18	Pt1949-Pt1950	8°30'5,86"	16,34
Pt1950	277.728,07	7.418.829,35	Pt1950-Pt1951	20°50'17,13"	18,16
Pt1951	277.734,53	7.418.846,32	Pt1951-Pt1952	48°21'33,58"	9,74
Pt1952	277.741,81	7.418.852,80	Pt1952-Pt1953	55°25'52,28"	44,20
Pt1953	277.778,20	7.418.877,87	Pt1953-Pt1954	63°25'25,48"	19,90
Pt1954	277.796,00	7.418.886,78	Pt1954-Pt1955	86°41'41,11"	28,37
Pt1955	277.824,32	7.418.888,41	Pt1955-Pt1956	89°57'37,83"	21,04
Pt1956	277.845,35	7.418.888,43	Pt1956-Pt1957	105°21'46,40"	24,34

Rua Floriano Peixoto, 158 - Centro
Cabreúva/SP - CEP: 13315-000
Tel.: 11 - 4528-8300
juridico@cabreúva.sp.gov.br
www.cabreuva.sp.gov.br

ZRCVS VÉRTICE	COORDENADAS		LADO	AZIMUTE PLANO	DISTÂNCIA (m)
	E	N			
Pt1957	277.868,82	7.418.881,98	Pt1957-Pt1958	106°44'25,00"	44,79
Pt1958	277.911,72	7.418.869,08	Pt1958-Pt1959	92°37'10,10"	34,83
Pt1959	277.946,51	7.418.867,48	Pt1959-Pt1960	86°18'22,85"	52,45
Pt1960	277.998,85	7.418.870,86	Pt1960-Pt1961	79°21'13,86"	26,34
Pt1961	278.024,74	7.418.875,73	Pt1961-Pt1962	70°43'22,73"	71,13
Pt1962	278.091,89	7.418.899,21	Pt1962-Pt1963	69°56'15,01"	63,73
Pt1963	278.151,75	7.418.921,07	Pt1963-Pt1964	74°48'21,69"	49,46
Pt1964	278.199,48	7.418.934,04	Pt1964-Pt1965	77°26'44,89"	29,84
Pt1965	278.228,61	7.418.940,52	Pt1965-Pt1966	72°27'15,84"	32,24
Pt1966	278.259,35	7.418.950,24	Pt1966-Pt1967	63°04'19,35"	58,97
Pt1967	278.311,92	7.418.976,95	Pt1967-Pt1968	68°11'1,59"	52,28
Pt1968	278.360,46	7.418.996,38	Pt1968-Pt1969	77°59'51,98"	55,14
Pt1969	278.414,39	7.419.007,84	Pt1969-Pt1970	73°50'5,30"	32,01
Pt1970	278.445,13	7.419.016,75	Pt1970-Pt1971	80°41'55,62"	40,17
Pt1971	278.484,78	7.419.023,25	Pt1971-Pt1972	79°39'54,06"	9,05
Pt1972	278.493,68	7.419.024,87	Pt1972-Pt1973	44°59'42,99"	6,66
Pt1973	278.498,53	7.419.029,72	Pt1973-Pt1974	15°55'31,20"	11,77
Pt1974	278.501,76	7.419.041,04	Pt1974-Pt1975	32°27'48,38"	10,54
Pt1975	278.507,42	7.419.049,93	Pt1975-Pt1976	75°56'24,04"	13,34
Pt1976	278.520,36	7.419.053,17	Pt1976-Pt1977	94°21'9,20"	21,10
Pt1977	278.541,40	7.419.051,57	Pt1977-Pt1978	113°53'53,32"	31,87
Pt1978	278.570,54	7.419.038,66	Pt1978-Pt1979	110°53'34,24"	81,44
Pt1979	278.646,62	7.419.009,62	Pt1979-Pt1980	98°24'19,85"	60,53
Pt1980	278.706,50	7.419.000,77	Pt1980-Pt1981	86°09'7,40"	24,33
Pt1981	278.730,78	7.419.002,40	Pt1981-Pt1982	57°15'20,51"	13,46
Pt1982	278.742,10	7.419.009,69	Pt1982-Pt1983	30°57'16,13"	9,43
Pt1983	278.746,95	7.419.017,77	Pt1983-Pt1984	8°43'2,99"	21,26
Pt1984	278.750,17	7.419.038,79	Pt1984-Pt1985	5°09'36,20"	17,85
Pt1985	278.751,78	7.419.056,57	Pt1985-Pt1986	9°03'43,07"	20,46
Pt1986	278.755,00	7.419.076,77	Pt1986-Pt1987	30°03'23,52"	36,26
Pt1987	278.773,16	7.419.108,15	Pt1987-Pt1988	56°18'8,29"	14,58
Pt1988	278.785,29	7.419.116,24	Pt1988-Pt1989	37°52'7,90"	27,66
Pt1989	278.802,27	7.419.138,08	Pt1989-Pt1990	34°41'22,72"	38,35
Pt1990	278.824,09	7.419.169,61	Pt1990-Pt1991	36°05'27,49"	48,03
Pt1991	278.852,39	7.419.208,42	Pt1991-Pt1992	39°48'1,43"	69,47
Pt1992	278.896,85	7.419.261,79	Pt1992-Pt1993	49°37'4,82"	117,02
Pt1993	278.985,99	7.419.337,61	Pt1993-Pt1994	44°59'44,70"	17,15

Prefeitura de Cabreúva
Gabinete
Setor Expediente

Rua Floriano Peixoto, 158 - Centro
Cabreúva/SP - CEP: 13315-000
Tel.: 11 - 4528-8300
juridico@cabreúva.sp.gov.br
www.cabreuva.sp.gov.br

ZRCVS VÉRTICE	COORDENADAS		LADO	AZIMUTE PLANO	DISTÂNCIA (m)
	E	N			
Pt1994	278.998,12	7.419.349,74	Pt1994-Pt1995	46°37'44,76"	20,02
Pt1995	279.012,68	7.419.363,49	Pt1995-Pt1996	36°51'53,60"	24,26
Pt1996	279.027,23	7.419.382,89	Pt1996-Pt1997	24°45'47,50"	23,15
Pt1997	279.036,92	7.419.403,91	Pt1997-Pt1998	356°29'12,44"	26,72
Pt1998	279.035,29	7.419.430,58	Pt1998-Pt1999	346°19'0,78"	27,44
Pt1999	279.028,79	7.419.457,25	Pt1999-Pt2000	347°33'40,35"	75,78
Pt2000	279.012,47	7.419.531,24	Pt2000-Pt2001	350°58'39,55"	31,09
Pt2001	279.007,60	7.419.561,95	Pt2001-Pt2002	352°54'21,82"	49,33
Pt2002	279.001,50	7.419.610,90	Pt2002-Pt2003	109°30'9,96"	7,80
Pt2003	279.008,85	7.419.608,30	Pt2003-Pt2004	125°22'28,82"	100,95
Pt2004	279.091,17	7.419.549,85	Pt2004-Pt2005	125°22'29,34"	21,69
Pt2005	279.108,85	7.419.537,30	Pt2005-Pt2006	135°42'26,60"	57,28
Pt2006	279.148,85	7.419.496,30	Pt2006-Pt2007	129°59'12,46"	40,46
Pt2007	279.179,85	7.419.470,30	Pt2007-Pt2008	123°10'42,64"	31,06
Pt2008	279.205,85	7.419.453,30	Pt2008-Pt2009	114°06'7,84"	41,63
Pt2009	279.243,85	7.419.436,30	Pt2009-Pt2010	126°23'3,67"	23,60
Pt2010	279.262,85	7.419.422,30	Pt2010-Pt2011	140°17'24,17"	54,58
Pt2011	279.297,72	7.419.380,31	Pt2011-Pt2012	140°17'24,46"	22,12
Pt2012	279.311,85	7.419.363,30	Pt2012-Pt2013	133°05'27,05"	42,45
Pt2013	279.342,85	7.419.334,30	Pt2013-Pt2014	123°06'40,96"	17,00
Pt2014	279.357,10	7.419.325,01	Pt2014-Pt2015	123°06'39,54"	10,46
Pt2015	279.365,85	7.419.319,30	Pt2015-Pt2016	116°17'41,34"	94,81
Pt2016	279.450,85	7.419.277,30	Pt2016-Pt2017	124°10'36,94"	52,23
Pt2017	279.494,07	7.419.247,96	Pt2017-Pt2018	124°10'37,15"	45,68
Pt2018	279.531,85	7.419.222,30	Pt2018-Pt2019	117°58'46,68"	14,01
Pt2019	279.544,22	7.419.215,72	Pt2019-Pt2020	116°25'30,14"	22,44
Pt2020	279.564,32	7.419.205,74	Pt2020-Pt2021	102°03'43,69"	38,75
Pt2021	279.602,22	7.419.197,64	Pt2021-Pt2022	88°29'53,12"	40,24
Pt2022	279.642,45	7.419.198,70	Pt2022-Pt2023	88°29'54,29"	16,98
Pt2023	279.659,42	7.419.199,14	Pt2023-Pt2024	88°44'6,26"	31,71
Pt2024	279.691,11	7.419.199,84	Pt2024-Pt2025	95°58'23,73"	39,79
Pt2025	279.730,69	7.419.195,70	Pt2025-Pt2026	95°58'23,64"	38,13
Pt2026	279.768,61	7.419.191,73	Pt2026-Pt2027	88°09'28,69"	20,53
Pt2027	279.789,13	7.419.192,39	Pt2027-Pt2028	88°09'27,93"	16,79
Pt2028	279.805,91	7.419.192,93	Pt2028-Pt2029	110°22'59,55"	39,04
Pt2029	279.842,51	7.419.179,33	Pt2029-Pt2030	99°46'31,12"	35,92
Pt2030	279.877,91	7.419.173,24	Pt2030-Pt2031	89°38'20,87"	9,62

Rua Floriano Peixoto, 158 - Centro
Cabreúva/SP - CEP: 13315-000
Tel.: 11 - 4528-8300
juridico@cabreúva.sp.gov.br
www.cabreuva.sp.gov.br

ZRCVS VÉRTICE	COORDENADAS		LADO	AZIMUTE PLANO	DISTÂNCIA (m)
	E	N			
Pt2031	279.887,53	7.419.173,30	Pt2031-Pt2032	89°38'20,21"	37,97
Pt2032	279.925,51	7.419.173,54	Pt2032-Pt2033	81°51'27,83"	24,51
Pt2033	279.949,77	7.419.177,01	Pt2033-Pt2034	81°51'28,07"	34,08
Pt2034	279.983,51	7.419.181,83	Pt2034-Pt2035	86°27'37,92"	43,95
Pt2035	280.027,37	7.419.184,55	Pt2035-Pt2036	87°02'20,87"	14,51
Pt2036	280.041,86	7.419.185,30	Pt2036-Pt2037	94°23'55,34"	39,12
Pt2037	280.080,86	7.419.182,30	Pt2037-Pt2038	114°50'32,46"	119,01
Pt2038	280.188,86	7.419.132,30	Pt2038-Pt2039	110°28'21,06"	20,02
Pt2039	280.207,61	7.419.125,29	Pt2039-Pt2040	110°28'20,12"	60,03
Pt2040	280.263,86	7.419.104,30	Pt2040-Pt2041	149°44'36,83"	41,68
Pt2041	280.284,86	7.419.068,30	Pt2041-Pt2042	156°56'55,42"	38,83
Pt2042	280.300,06	7.419.032,57	Pt2042-Pt2043	156°56'54,10"	12,25
Pt2043	280.304,86	7.419.021,30	Pt2043-Pt2044	165°44'7,76"	60,88
Pt2044	280.319,86	7.418.962,30	Pt2044-Pt2045	181°42'35,44"	26,25
Pt2045	280.319,07	7.418.936,06	Pt2045-Pt2046	181°42'35,25"	40,78
Pt2046	280.317,86	7.418.895,30	Pt2046-Pt2047	174°48'18,66"	4,02
Pt2047	280.318,22	7.418.891,29	Pt2047-Pt2048	173°26'20,76"	18,17
Pt2048	280.320,30	7.418.873,24	Pt2048-Pt2049	158°42'44,46"	43,79
Pt2049	280.336,19	7.418.832,44	Pt2049-Pt2050	149°55'52,70"	23,25
Pt2050	280.347,85	7.418.812,31	Pt2050-Pt2051	149°02'10,48"	23,34
Pt2051	280.359,86	7.418.792,30	Pt2051-Pt2052	140°11'39,94"	40,26
Pt2052	280.385,63	7.418.761,37	Pt2052-Pt2053	140°11'41,95"	6,60
Pt2053	280.389,86	7.418.756,30	Pt2053-Pt2054	145°18'15,32"	5,52
Pt2054	280.393,00	7.418.751,76	Pt2054-Pt2055	146°09'23,67"	26,02
Pt2055	280.407,49	7.418.730,15	Pt2055-Pt2056	179°09'28,13"	81,91
Pt2056	280.408,69	7.418.648,24	Pt2056-Pt2057	166°29'15,61"	98,43
Pt2057	280.431,69	7.418.552,54	Pt2057-Pt2058	160°37'54,78"	108,53
Pt2058	280.467,68	7.418.450,15	Pt2058-Pt2059	149°27'26,24"	22,72
Pt2059	280.479,23	7.418.430,58	Pt2059-Pt2060	149°27'23,97"	7,59
Pt2060	280.483,09	7.418.424,04	Pt2060-Pt2061	141°54'39,12"	22,05
Pt2061	280.496,69	7.418.406,69	Pt2061-Pt2062	141°50'33,37"	13,22
Pt2062	280.504,86	7.418.396,30	Pt2062-Pt2063	91°36'48,73"	71,03
Pt2063	280.575,86	7.418.394,30	Pt2063-Pt2064	83°13'40,13"	161,12
Pt2064	280.735,86	7.418.413,30	Pt2064-Pt2065	97°35'40,72"	30,27
Pt2065	280.765,86	7.418.409,30	Pt2065-Pt2066	124°22'49,33"	9,95
Pt2066	280.774,07	7.418.403,68	Pt2066-Pt2067	124°22'48,28"	13,07
Pt2067	280.784,86	7.418.396,30	Pt2067-Pt2068	136°28'7,68"	27,59

Rua Floriano Peixoto, 158 - Centro
Cabreúva/SP - CEP: 13315-000
Tel.: 11 - 4528-8300
juridico@cabreúva.sp.gov.br
www.cabreuva.sp.gov.br

ZRCVS VÉRTICE	COORDENADAS		LADO	AZIMUTE PLANO	DISTÂNCIA (m)
	E	N			
Pt2068	280.803,86	7.418.376,30	Pt2068-Pt2069	146°35'10,61"	32,10
Pt2069	280.821,53	7.418.349,50	Pt2069-Pt2070	146°35'10,51"	140,42
Pt2070	280.898,86	7.418.232,30	Pt2070-Pt2071	132°27'18,70"	63,70
Pt2071	280.945,86	7.418.189,30	Pt2071-Pt2072	118°31'23,30"	46,30
Pt2072	280.986,53	7.418.167,19	Pt2072-Pt2073	117°55'2,60"	6,44
Pt2073	280.992,23	7.418.164,17	Pt2073-Pt2074	108°26'5,96"	43,88
Pt2074	281.033,86	7.418.150,30	Pt2074-Pt2075	100°18'17,31"	54,82
Pt2075	281.087,79	7.418.140,49	Pt2075-Pt2076	100°03'32,78"	1,15
Pt2076	281.088,92	7.418.140,29	Pt2076-Pt2077	96°00'32,52"	10,81
Pt2077	281.099,68	7.418.139,16	Pt2077-Pt2078	96°00'32,24"	122,86
Pt2078	281.221,86	7.418.126,30	Pt2078-Pt2079	109°10'44,43"	24,35
Pt2079	281.244,86	7.418.118,30	Pt2079-Pt2080	130°02'59,14"	69,04
Pt2080	281.297,70	7.418.073,87	Pt2080-Pt2081	130°02'58,75"	21,10
Pt2081	281.313,86	7.418.060,30	Pt2081-Pt2082	108°26'5,66"	41,11
Pt2082	281.352,86	7.418.047,30	Pt2082-Pt2083	99°57'49,85"	46,02
Pt2083	281.398,18	7.418.039,33	Pt2083-Pt2084	99°27'41,09"	29,06
Pt2084	281.426,85	7.418.034,56	Pt2084-Pt2085	92°10'2,24"	81,96
Pt2085	281.508,75	7.418.031,46	Pt2085-Pt2086	85°44'39,02"	83,53
Pt2086	281.592,05	7.418.037,65	Pt2086-Pt2087	81°35'27,30"	101,19
Pt2087	281.692,15	7.418.052,45	Pt2087-Pt2088	89°46'27,86"	25,40
Pt2088	281.717,54	7.418.052,55	Pt2088-Pt2089	102°38'14,07"	19,55
Pt2089	281.736,62	7.418.048,27	Pt2089-Pt2090	102°38'13,92"	9,24
Pt2090	281.745,64	7.418.046,25	Pt2090-Pt2091	113°35'32,20"	37,97
Pt2091	281.780,44	7.418.031,06	Pt2091-Pt2092	123°04'2,38"	21,73
Pt2092	281.798,64	7.418.019,20	Pt2092-Pt2093	123°04'3,55"	8,34
Pt2093	281.805,64	7.418.014,65	Pt2093-Pt2094	129°54'58,72"	43,94
Pt2094	281.839,34	7.417.986,45	Pt2094-Pt2095	87°12'11,32"	8,17
Pt2095	281.847,49	7.417.986,85	Pt2095-Pt2096	86°18'30,63"	22,41
Pt2096	281.869,86	7.417.988,30	Pt2096-Pt2097	70°20'46,23"	29,73
Pt2097	281.897,86	7.417.998,30	Pt2097-Pt2098	56°49'17,55"	23,73
Pt2098	281.917,72	7.418.011,28	Pt2098-Pt2099	55°17'0,95"	7,32
Pt2099	281.923,73	7.418.015,45	Pt2099-Pt2100	46°48'49,92"	63,59
Pt2100	281.970,10	7.418.058,96	Pt2100-Pt2101	46°48'50,89"	10,06
Pt2101	281.977,43	7.418.065,85	Pt2101-Pt2102	53°18'20,83"	50,38
Pt2102	282.017,83	7.418.095,95	Pt2102-Pt2103	65°25'17,63"	50,48
Pt2103	282.063,73	7.418.116,95	Pt2103-Pt2104	74°40'25,86"	17,35
Pt2104	282.080,47	7.418.121,54	Pt2104-Pt2105	75°40'38,48"	31,36

Rua Floriano Peixoto, 158 - Centro
Cabreúva/SP - CEP: 13315-000
Tel.: 11 - 4528-8300
juridico@cabreúva.sp.gov.br
www.cabreuva.sp.gov.br

ZRCVS VÉRTICE	COORDENADAS		LADO	AZIMUTE PLANO	DISTÂNCIA (m)
	E	N			
Pt2105	282.110,86	7.418.129,30	Pt2105-Pt2106	84°08'38,26"	28,65
Pt2106	282.139,36	7.418.132,22	Pt2106-Pt2107	85°07'2,57"	10,90
Pt2107	282.150,22	7.418.133,15	Pt2107-Pt2108	97°23'39,48"	7,43
Pt2108	282.157,59	7.418.132,19	Pt2108-Pt2109	98°07'48,79"	34,61
Pt2109	282.191,86	7.418.127,30	Pt2109-Pt2110	110°44'45,84"	93,76
Pt2110	282.279,54	7.418.094,08	Pt2110-Pt2111	110°44'45,84"	47,40
Pt2111	282.323,86	7.418.077,30	Pt2111-Pt2112	72°54'40,62"	0,09
Pt2112	282.323,94	7.418.077,32	Pt2112-Pt2113	72°53'50,21"	40,71
Pt2113	282.362,86	7.418.089,30	Pt2113-Pt2114	59°20'57,03"	31,38
Pt2114	282.389,86	7.418.105,30	Pt2114-Pt2115	52°11'36,66"	73,41
Pt2115	282.447,86	7.418.150,30	Pt2115-Pt2116	48°35'48,04"	123,99
Pt2116	282.540,86	7.418.232,30	Pt2116-Pt2117	65°05'42,81"	25,13
Pt2117	282.563,65	7.418.242,88	Pt2117-Pt2118	65°05'42,95"	5,74
Pt2118	282.568,86	7.418.245,30	Pt2118-Pt2119	62°51'53,40"	89,89
Pt2119	282.648,86	7.418.286,30	Pt2119-Pt2120	66°08'23,52"	56,86
Pt2120	282.700,86	7.418.309,30	Pt2120-Pt2121	74°03'16,27"	65,52
Pt2121	282.763,86	7.418.327,30	Pt2121-Pt2122	78°06'40,90"	58,25
Pt2122	282.820,86	7.418.339,30	Pt2122-Pt2123	90°00'0,00"	44,00
Pt2123	282.864,86	7.418.339,30	Pt2123-Pt2124	111°19'4,48"	44,01
Pt2124	282.905,86	7.418.323,30	Pt2124-Pt2125	136°38'11,67"	99,04
Pt2125	282.973,86	7.418.251,30	Pt2125-Pt2126	125°57'37,67"	126,02
Pt2126	283.075,86	7.418.177,30	Pt2126-Pt2127	114°47'23,00"	274,27
Pt2127	283.324,86	7.418.062,30	Pt2127-Pt2128	128°17'24,47"	193,66
Pt2128	283.476,86	7.417.942,30	Pt2128-Pt2129	117°25'24,14"	119,42
Pt2129	283.582,86	7.417.887,30	Pt2129-Pt2130	124°28'19,83"	162,54
Pt2130	283.716,86	7.417.795,30	Pt2130-Pt2131	120°31'17,63"	155,55
Pt2131	283.850,86	7.417.716,30	Pt2131-Pt2132	109°27'9,95"	249,23
Pt2132	284.085,86	7.417.633,30	Pt2132-Pt2133	108°58'36,22"	267,54
Pt2133	284.338,86	7.417.546,30	Pt2133-Pt2134	108°52'28,29"	370,95
Pt2134	284.689,86	7.417.426,30	Pt2134-Pt2135	106°32'5,33"	66,76
Pt2135	284.753,86	7.417.407,30	Pt2135-Pt2136	94°29'4,58"	51,16
Pt2136	284.804,86	7.417.403,30	Pt2136-Pt2137	55°10'32,05"	56,04
Pt2137	284.850,86	7.417.435,30	Pt2137-Pt2138	0°00'0,00"	83,00
Pt2138	284.850,86	7.417.518,30	Pt2138-Pt2139	12°53'37,42"	85,15
Pt2139	284.869,86	7.417.601,30	Pt2139-Pt2140	38°03'41,62"	134,63
Pt2140	284.952,86	7.417.707,30	Pt2140-Pt2141	59°55'53,02"	175,64
Pt2141	285.104,86	7.417.795,30	Pt2141-Pt2142	59°30'51,31"	143,89

Rua Floriano Peixoto, 158 - Centro
Cabreúva/SP - CEP: 13315-000
Tel.: 11 - 4528-8300
juridico@cabreúva.sp.gov.br
www.cabreuva.sp.gov.br

ZRCVS VÉRTICE	COORDENADAS		LADO	AZIMUTE PLANO	DISTÂNCIA (m)
	E	N			
Pt2142	285.228,86	7.417.868,30	Pt2142-Pt2143	43°33'38,46"	140,76
Pt2143	285.325,86	7.417.970,30	Pt2143-Pt2144	72°34'55,42"	106,90
Pt2144	285.427,86	7.418.002,30	Pt2144-Pt2145	62°26'49,81"	129,71
Pt2145	285.542,86	7.418.062,30	Pt2145-Pt2146	50°15'44,45"	107,94
Pt2146	285.625,86	7.418.131,30	Pt2146-Pt2147	90°00'0,00"	74,00
Pt2147	285.699,86	7.418.131,30	Pt2147-Pt2148	90°00'0,00"	64,00
Pt2148	285.763,86	7.418.131,30	Pt2148-Pt2149	116°33'54,07"	82,73
Pt2149	285.837,86	7.418.094,30	Pt2149-Pt2150	94°29'4,58"	51,16
Pt2150	285.888,86	7.418.090,30	Pt2150-Pt2151	65°53'20,32"	156,67
Pt2151	286.031,86	7.418.154,30	Pt2151-Pt2152	55°48'15,76"	188,61
Pt2152	286.187,86	7.418.260,30	Pt2152-Pt2153	57°31'43,65"	104,31
Pt2153	286.275,86	7.418.316,30	Pt2153-Pt2154	70°25'15,75"	205,91
Pt2154	286.469,86	7.418.385,30	Pt2154-Pt2155	70°32'9,16"	264,09
Pt2155	286.718,86	7.418.473,30	Pt2155-Pt2156	63°26'5,76"	154,29
Pt2156	286.856,86	7.418.542,30	Pt2156-Pt2157	69°36'49,69"	157,89
Pt2157	287.004,86	7.418.597,30	Pt2157-Pt2158	51°57'10,65"	29,21
Pt2158	287.027,86	7.418.615,30	Pt2158-Pt2159	337°40'16,84"	60,54
Pt2159	287.004,86	7.418.671,30	Pt2159-Pt2160	323°07'48,32"	155,00
Pt2160	286.911,86	7.418.795,30	Pt2160-Pt2161	340°12'56,51"	147,72
Pt2161	286.861,86	7.418.934,30	Pt2161-Pt2162	357°36'50,55"	336,29
Pt2162	286.847,86	7.419.270,30	Pt2162-Pt2163	0°35'54,09"	317,52
Pt2163	286.851,18	7.419.587,80	Pt2163-Pt2164	0°35'53,97"	65,50
Pt2164	286.851,86	7.419.653,30	Pt2164-Pt2165	0°29'14,28"	1.646,06
Pt2165	286.865,86	7.421.299,30	Pt2165-Pt2166	99°52'45,81"	0,29
Pt2166	286.866,15	7.421.299,25	Pt2166-Pt2167	99°53'12,36"	1.286,83
Pt2167	288.133,87	7.421.078,30	Pt2167-Pt2168	97°05'21,98"	599,58
Pt2168	288.728,87	7.421.004,30	Pt2168-Pt2169	96°23'19.75"	159,08
Pt2169	288.886,96	7.420.986,60	Pt2169-Pt2170	126°13'39.90"	549,77
Pt2170	289.330,45	7.420.661,69	Pt2170-Pt2171	95°35'6.42"	592,16
Pt2171	289.919,79	7.420.604,06	Pt2171-Pt2172	5°35'6.42"	265,27
Pt2172	289.945,61	7.420.868,06	Pt2172-Pt2173	96°23'19.75"	1.071,64
Pt2173	291.010,60	7.420.748,81	Pt2173-Pt2174	104°07'53,74"	244,07
Pt2174	291.247,28	7.420.689,22	Pt2174-Pt2175	104°07'53,76"	194,59
Pt2175	291.435,99	7.420.641,71	Pt2175-Pt2176	15°43'35,49"	2.984,30
Pt2176	292.244,87	7.423.514,31	Pt2176-Pt2177	17°24'28,14"	55,34
Pt2177	292.261,43	7.423.567,11	Pt2177-Pt2178	17°22'25,61"	262,26
Pt2178	292.339,74	7.423.817,41	Pt2178-Pt2179	4°05'2,44"	84,67

Rua Floriano Peixoto, 158 - Centro
Cabreúva/SP - CEP: 13315-000
Tel.: 11 - 4528-8300
juridico@cabreúva.sp.gov.br
www.cabreuva.sp.gov.br

ZRCVS VÉRTICE	COORDENADAS		LADO	AZIMUTE PLANO	DISTÂNCIA (m)
	E	N			
Pt2179	292.345,77	7.423.901,86	Pt2179-Pt2180	3°59'27,08"	44,55
Pt2180	292.348,87	7.423.946,31	Pt2180-Pt2181	328°59'42,30"	489,38
Pt2181	292.096,78	7.424.365,77	Pt2181-Pt2182	328°58'22,51"	226,47
Pt2182	291.980,05	7.424.559,83	Pt2182-Pt2183	326°18'2,44"	159,18
Pt2183	291.891,73	7.424.692,26	Pt2183-Pt2184	326°18'2,41"	163,68
Pt2184	291.800,92	7.424.828,44	Pt2184-Pt2185	21°14'11,28"	587,25
Pt2185	292.013,63	7.425.375,81	Pt2185-Pt2186	21°16'18.18"	6,53
Pt2186	292.016,00	7.425.381,90	Pt2186-Pt2187	97°42'17.72"	38,93
Pt2187	292.054,58	7.425.376,68	Pt2187-Pt2188	95°15'39.69"	17,99
Pt2188	292.072,50	7.425.375,03	Pt2188-Pt2189	89°22'32.36"	25,33
Pt2189	292.097,83	7.425.375,30	Pt2189-Pt2190	85°56'3.04"	32,61
Pt2190	292.130,36	7.425.377,61	Pt2190-Pt2191	92°4'32.80"	21,31
Pt2191	292.151,65	7.425.376,84	Pt2191-Pt2192	90°41'31.44"	7,03
Pt2192	292.158,68	7.425.376,76	Pt2192-Pt2193	81°0'27.68"	22,49
Pt2193	292.180,89	7.425.380,27	Pt2193-Pt2194	74°45'15.40"	20,60
Pt2194	292.200,76	7.425.385,69	Pt2194-Pt2195	56°45'33.96"	25,47
Pt2195	292.222,07	7.425.399,65	Pt2195-Pt2196	53°35'22.78"	29,38
Pt2196	292.245,71	7.425.417,09	Pt2196-Pt2197	47°14'1.48"	39,49
Pt2197	292.274,70	7.425.443,91	Pt2197-Pt2198	37°50'15.16"	27,34
Pt2198	292.291,47	7.425.465,50	Pt2198-Pt2199	40°59'55.77"	25,81
Pt2199	292.308,41	7.425.484,98	Pt2199-Pt2200	43°24'19.32"	22,26
Pt2200	292.323,70	7.425.501,15	Pt2200-Pt2201	54°8'53.97"	14,91
Pt2201	292.335,79	7.425.509,89	Pt2201-Pt2202	72°46'10.03"	10,97
Pt2202	292.346,26	7.425.513,13	Pt2202-Pt2203	86°22'37.92"	7,99
Pt2203	292.354,23	7.425.513,64	Pt2203-Pt2204	97°32'43.31"	7,58
Pt2204	292.361,75	7.425.512,64	Pt2204-Pt2205	102°59'2.22"	49,52
Pt2205	292.410,01	7.425.501,52	Pt2205-Pt2206	18°40'58.46"	10,29
Pt2206	292.413,31	7.425.511,26	Pt2206-Pt2207	12°14'25.72"	348,73
Pt2207	292.487,24	7.425.852,07	Pt2207-Pt2208	322°59'15.82"	121,60
Pt2208	292.414,04	7.425.949,16	Pt2208-Pt2209	30°20'36.72"	137,96
Pt2209	292.483,73	7.426.068,22	Pt2209-Pt2210	78°2'38.80"	25,25
Pt2210	292.459,03	7.426.062,99	Pt2210-Pt2211	270°36'46.08"	33,45
Pt2211	292.425,58	7.426.063,35	Pt2211-Pt2212	274°37'9.06"	16,12
Pt2212	292.409,51	7.426.064,65	Pt2212-Pt2213	274°1'25.47"	124,96
Pt2213	292.284,86	7.426.073,41	Pt2213-Pt2214	21°15'26.88"	238,69
Pt2214	292.371,35	7.426.295,87	Pt2214-Pt2215	21°14'45,27"	566,25
Pt2215	292.576,54	7.426.823,64	Pt2215-Pt2216	21°15'3,47"	84,54

Rua Floriano Peixoto, 158 - Centro
Cabreúva/SP - CEP: 13315-000
Tel.: 11 - 4528-8300
juridico@cabreúva.sp.gov.br
www.cabreuva.sp.gov.br

ZRCVS VÉRTICE	COORDENADAS		LADO	AZIMUTE PLANO	DISTÂNCIA (m)
	E	N			
Pt2216	292.607,19	7.426.902,43	Pt2216-Pt2217	22°10'45,39"	664,21
Pt2217	292.857,93	7.427.517,50	Pt2217-Pt2218	22°10'45,52"	81,87
Pt2218	292.888,84	7.427.593,31	Pt2218-Pt2219	39°15'0,60"	16,62
Pt2219	292.899,35	7.427.606,18	Pt2191-Pt0	41°58'21,41"	87,43

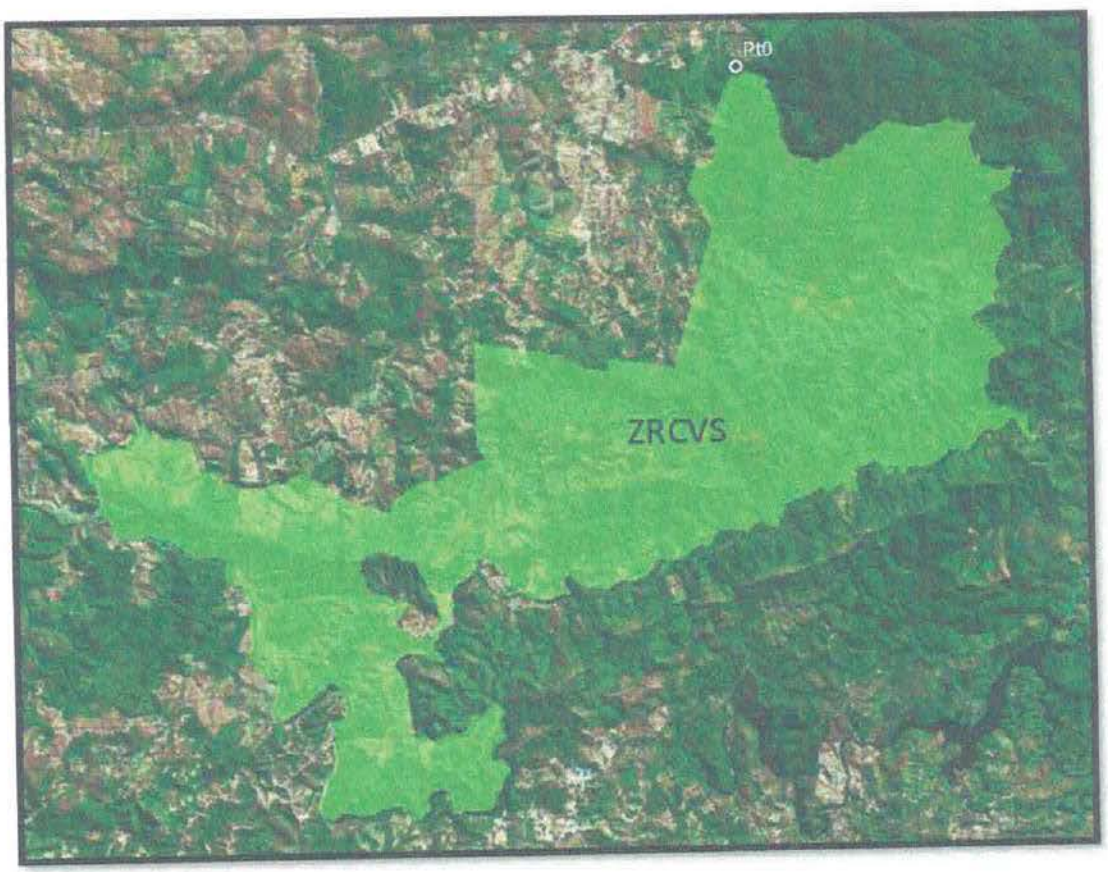

Rua Floriano Peixoto, 158 - Centro
Cabreúva/SP - CEP: 13315-000
Tel.: 11 - 4528-8300
juridico@cabreúva.sp.gov.br
www.cabreuva.sp.gov.br

ZONA RURAL DE RESTRIÇÃO MODERADA (Área A)

Área (ha): 2050,17
MEMORIAL DESCRITIVO (em sentido horário)

ZRRMa VÉRTICE	COORDENADAS		LADO	AZIMUTE PLANO	DISTÂNCIA (m)
	E	N			
Pt0	275.867,73	7.427.578,68	Pt0-Pt1	116°30'24,66"	4,93
Pt1	275.872,15	7.427.576,48	Pt1-Pt2	175°18'59,06"	160,51
Pt2	275.885,25	7.427.416,51	Pt2-Pt3	168°59'49,07"	8,36
Pt3	275.886,85	7.427.408,31	Pt3-Pt4	165°27'55,78"	83,68
Pt4	275.907,85	7.427.327,31	Pt4-Pt5	169°05'19,98"	84,53
Pt5	275.923,85	7.427.244,31	Pt5-Pt6	162°50'16,90"	71,17
Pt6	275.944,85	7.427.176,31	Pt6-Pt7	149°02'10,48"	52,48
Pt7	275.971,85	7.427.131,31	Pt7-Pt8	136°07'23,88"	72,14
Pt8	276.021,85	7.427.079,31	Pt8-Pt9	128°39'35,13"	70,43
Pt9	276.076,85	7.427.035,31	Pt9-Pt10	140°31'39,11"	88,09
Pt10	276.132,85	7.426.967,31	Pt10-Pt11	142°31'25,54"	75,60
Pt11	276.178,85	7.426.907,31	Pt11-Pt12	128°28'49,04"	49,82
Pt12	276.217,85	7.426.876,31	Pt12-Pt13	109°58'59,03"	46,82
Pt13	276.261,85	7.426.860,31	Pt13-Pt14	103°04'9,46"	57,49
Pt14	276.317,85	7.426.847,31	Pt14-Pt15	105°40'46,29"	59,20
Pt15	276.374,85	7.426.831,31	Pt15-Pt16	105°22'34,37"	41,49
Pt16	276.414,85	7.426.820,31	Pt16-Pt17	86°18'31,01"	31,06
Pt17	276.445,85	7.426.822,31	Pt17-Pt18	74°48'50,79"	72,53
Pt18	276.515,85	7.426.841,31	Pt18-Pt19	87°03'51,66"	18,84
Pt19	276.534,66	7.426.842,27	Pt19-Pt20	87°03'51,55"	20,21
Pt20	276.554,85	7.426.843,31	Pt20-Pt21	118°04'20,95"	17,00
Pt21	276.569,85	7.426.835,31	Pt21-Pt22	147°43'27,68"	22,47
Pt22	276.581,85	7.426.816,31	Pt22-Pt23	175°25'33,95"	25,08
Pt23	276.583,85	7.426.791,31	Pt23-Pt24	184°29'4,58"	51,16
Pt24	276.579,85	7.426.740,31	Pt24-Pt25	190°27'35,62"	66,10
Pt25	276.567,85	7.426.675,30	Pt25-Pt26	196°51'30,06"	34,48
Pt26	276.557,85	7.426.642,30	Pt26-Pt27	212°09'8,13"	82,68
Pt27	276.513,85	7.426.572,30	Pt27-Pt28	196°41'57,20"	73,08
Pt28	276.492,85	7.426.502,30	Pt28-Pt29	181°34'9,67"	73,03
Pt29	276.490,85	7.426.429,30	Pt29-Pt30	169°11'9,86"	90,61
Pt30	276.507,85	7.426.340,30	Pt30-Pt31	162°56'13,77"	105,65
Pt31	276.538,85	7.426.239,30	Pt31-Pt32	169°02'45,12"	63,15
Pt32	276.550,85	7.426.177,30	Pt32-Pt33	163°57'3,66"	75,96
Pt33	276.571,85	7.426.104,30	Pt33-Pt34	154°15'33,15"	62,17

Rua Floriano Peixoto, 158 - Centro
Cabreúva/SP - CEP: 13315-000
Tel.: 11 - 4528-8300
juridico@cabreúva.sp.gov.br
www.cabreuva.sp.gov.br

ZRRMa VÉRTICE	COORDENADAS		LADO	AZIMUTE PLANO	DISTÂNCIA (m)
	E	N			
Pt34	276.598,85	7.426.048,30	Pt34-Pt35	168°05'5,55"	111,40
Pt35	276.621,85	7.425.939,30	Pt35-Pt36	166°56'40,89"	70,83
Pt36	276.637,85	7.425.870,30	Pt36-Pt37	145°29'29,32"	77,67
Pt37	276.681,85	7.425.806,30	Pt37-Pt38	127°52'30,00"	57,01
Pt38	276.726,85	7.425.771,30	Pt38-Pt39	122°32'6,08"	68,80
Pt39	276.784,85	7.425.734,30	Pt39-Pt40	117°22'39,58"	63,06
Pt40	276.840,85	7.425.705,30	Pt40-Pt41	102°13'30,37"	61,39
Pt41	276.900,85	7.425.692,30	Pt41-Pt42	95°55'53,47"	77,41
Pt42	276.977,85	7.425.684,30	Pt42-Pt43	90°00'0,00"	78,00
Pt43	277.055,85	7.425.684,30	Pt43-Pt44	87°36'50,60"	48,04
Pt44	277.103,85	7.425.686,30	Pt44-Pt45	70°38'27,30"	39,22
Pt45	277.140,85	7.425.699,30	Pt45-Pt46	40°45'48,98"	38,29
Pt46	277.165,85	7.425.728,30	Pt46-Pt47	31°17'34,76"	59,68
Pt47	277.196,85	7.425.779,30	Pt47-Pt48	46°54'32,94"	84,90
Pt48	277.258,85	7.425.837,30	Pt48-Pt49	76°33'4,99"	47,30
Pt49	277.304,85	7.425.848,30	Pt49-Pt50	83°39'35,44"	18,11
Pt50	277.322,85	7.425.850,30	Pt50-Pt51	111°35'43,12"	51,62
Pt51	277.370,85	7.425.831,30	Pt51-Pt52	125°47'20,08"	53,01
Pt52	277.413,85	7.425.800,30	Pt52-Pt53	131°38'0,77"	72,25
Pt53	277.467,85	7.425.752,30	Pt53-Pt54	133°49'51,10"	34,66
Pt54	277.492,85	7.425.728,30	Pt54-Pt55	135°43'30,54"	55,87
Pt55	277.531,85	7.425.688,30	Pt55-Pt56	115°46'9,58"	32,20
Pt56	277.560,85	7.425.674,30	Pt56-Pt57	90°00'0,00"	35,00
Pt57	277.595,85	7.425.674,30	Pt57-Pt58	70°12'4,05"	53,14
Pt58	277.645,85	7.425.692,30	Pt58-Pt59	66°55'46,33"	58,69
Pt59	277.699,85	7.425.715,30	Pt59-Pt60	55°59'32,97"	100,13
Pt60	277.782,85	7.425.771,30	Pt60-Pt61	74°48'51,06"	72,53
Pt61	277.852,85	7.425.790,30	Pt61-Pt62	85°28'16,05"	101,32
Pt62	277.953,85	7.425.798,30	Pt62-Pt63	90°00'0,00"	73,00
Pt63	278.026,85	7.425.798,30	Pt63-Pt64	104°02'10,40"	61,85
Pt64	278.086,85	7.425.783,30	Pt64-Pt65	113°57'44,96"	49,24
Pt65	278.131,85	7.425.763,30	Pt65-Pt66	123°58'35,66"	55,47
Pt66	278.177,85	7.425.732,30	Pt66-Pt67	126°15'13,60"	55,80
Pt67	278.222,85	7.425.699,30	Pt67-Pt68	127°24'19,28"	21,40
Pt68	278.239,85	7.425.686,30	Pt68-Pt69	122°37'9,28"	29,68
Pt69	278.264,85	7.425.670,30	Pt69-Pt70	138°41'28,95"	43,93
Pt70	278.293,85	7.425.637,30	Pt70-Pt71	154°39'13,77"	42,05

Rua Floriano Peixoto, 158 - Centro
Cabreúva/SP - CEP: 13315-000
Tel.: 11 - 4528-8300
juridico@cabreúva.sp.gov.br
www.cabreuva.sp.gov.br

ZRRMa VÉRTICE	COORDENADAS		LADO	AZIMUTE PLANO	DISTÂNCIA (m)
	E	N			
Pt71	278.311,85	7.425.599,30	Pt71-Pt72	148°08'41,47"	121,26
Pt72	278.375,85	7.425.496,30	Pt72-Pt73	145°03'15,56"	101,26
Pt73	278.433,85	7.425.413,30	Pt73-Pt74	140°01'26,53"	129,19
Pt74	278.516,85	7.425.314,30	Pt74-Pt75	125°13'3,38"	104,04
Pt75	278.601,85	7.425.254,30	Pt75-Pt76	114°07'15,42"	146,82
Pt76	278.735,85	7.425.194,30	Pt76-Pt77	107°18'1,80"	63,89
Pt77	278.796,85	7.425.175,30	Pt77-Pt78	95°34'19,89"	82,39
Pt78	278.878,85	7.425.167,30	Pt78-Pt79	90°00'0,00"	54,00
Pt79	278.932,85	7.425.167,30	Pt79-Pt80	82°08'48,07"	29,27
Pt80	278.961,85	7.425.171,30	Pt80-Pt81	60°23'43,62"	50,61
Pt81	279.005,85	7.425.196,30	Pt81-Pt82	67°35'1,96"	86,54
Pt82	279.085,85	7.425.229,30	Pt82-Pt83	82°24'18,99"	60,53
Pt83	279.145,85	7.425.237,30	Pt83-Pt84	94°34'26,12"	25,08
Pt84	279.170,85	7.425.235,30	Pt84-Pt85	130°42'39,09"	56,73
Pt85	279.213,85	7.425.198,30	Pt85-Pt86	139°41'9,06"	86,56
Pt86	279.269,85	7.425.132,30	Pt86-Pt87	131°07'43,50"	94,26
Pt87	279.340,85	7.425.070,30	Pt87-Pt88	117°19'25,87"	67,54
Pt88	279.400,85	7.425.039,30	Pt88-Pt89	104°52'32,38"	66,22
Pt89	279.464,85	7.425.022,30	Pt89-Pt90	96°42'35,38"	68,47
Pt90	279.532,85	7.425.014,30	Pt90-Pt91	85°51'55,20"	83,22
Pt91	279.615,85	7.425.020,30	Pt91-Pt92	76°43'24,80"	91,44
Pt92	279.704,85	7.425.041,30	Pt92-Pt93	79°41'42,59"	111,80
Pt93	279.814,85	7.425.061,30	Pt93-Pt94	89°59'59,75"	82,00
Pt94	279.896,85	7.425.061,30	Pt94-Pt95	92°45'32,78"	83,10
Pt95	279.979,85	7.425.057,30	Pt95-Pt96	101°11'19,59"	92,76
Pt96	280.070,85	7.425.039,30	Pt96-Pt97	104°12'57,01"	77,37
Pt97	280.145,85	7.425.020,30	Pt97-Pt98	118°53'11,59"	99,36
Pt98	280.232,85	7.424.972,30	Pt98-Pt99	128°45'55,91"	84,65
Pt99	280.298,85	7.424.919,30	Pt99-Pt100	148°47'58,06"	83,01
Pt100	280.341,85	7.424.848,30	Pt100-Pt101	166°49'38,81"	48,27
Pt101	280.352,85	7.424.801,30	Pt101-Pt102	180°00'0,00"	114,00
Pt102	280.352,85	7.424.687,30	Pt102-Pt103	182°29'22,20"	115,11
Pt103	280.347,85	7.424.572,30	Pt103-Pt104	198°02'52,02"	93,61
Pt104	280.318,85	7.424.483,30	Pt104-Pt105	200°40'28,27"	56,65
Pt105	280.298,85	7.424.430,30	Pt105-Pt106	210°09'36,10"	85,59
Pt106	280.255,85	7.424.356,30	Pt106-Pt107	194°55'52,93"	31,05
Pt107	280.247,85	7.424.326,30	Pt107-Pt108	170°08'3,10"	46,69

PREFEITURA DE CABREÚVA

Prefeitura de Cabreúva
Gabinete
Setor Expediente

Rua Floriano Peixoto, 158 - Centro
Cabreúva/SP - CEP: 13315-000
Tel.: 11 - 4528-8300
juridico@cabreúva.sp.gov.br
www.cabreuva.sp.gov.br

ZRRMa VÉRTICE	COORDENADAS		LADO	AZIMUTE PLANO	DISTÂNCIA (m)
	E	N			
Pt108	280.255,85	7.424.280,30	Pt108-Pt109	154°19'23,30"	57,70
Pt109	280.280,85	7.424.228,30	Pt109-Pt110	140°49'34,83"	34,83
Pt110	280.302,85	7.424.201,30	Pt110-Pt111	129°56'10,88"	112,16
Pt111	280.388,85	7.424.129,30	Pt111-Pt112	122°57'26,63"	108,45
Pt112	280.479,85	7.424.070,30	Pt112-Pt113	123°54'22,67"	73,50
Pt113	280.540,85	7.424.029,30	Pt113-Pt114	121°44'33,78"	138,76
Pt114	280.658,85	7.423.956,30	Pt114-Pt115	115°58'27,93"	86,76
Pt115	280.736,85	7.423.918,30	Pt115-Pt116	110°53'26,86"	140,22
Pt116	280.867,86	7.423.868,30	Pt116-Pt117	109°42'28,67"	142,34
Pt117	281.001,86	7.423.820,30	Pt117-Pt118	105°35'3,77"	152,61
Pt118	281.148,86	7.423.779,30	Pt118-Pt119	99°14'45,95"	174,26
Pt119	281.320,86	7.423.751,30	Pt119-Pt120	90°00'0,00"	102,00
Pt120	281.422,86	7.423.751,30	Pt120-Pt121	84°04'45,65"	135,72
Pt121	281.557,86	7.423.765,30	Pt121-Pt122	81°10'46,66"	117,39
Pt122	281.673,86	7.423.783,30	Pt122-Pt123	91°02'46,88"	219,04
Pt123	281.892,86	7.423.779,30	Pt123-Pt124	96°51'25,43"	159,14
Pt124	282.050,86	7.423.760,30	Pt124-Pt125	108°16'52,72"	117,95
Pt125	282.162,86	7.423.723,30	Pt125-Pt126	115°33'35,76"	76,49
Pt126	282.231,86	7.423.690,30	Pt126-Pt127	147°05'41,31"	60,75
Pt127	282.264,86	7.423.639,30	Pt127-Pt128	162°18'32,69"	121,76
Pt128	282.301,86	7.423.523,30	Pt128-Pt129	164°22'13,41"	174,45
Pt129	282.348,86	7.423.355,30	Pt129-Pt130	174°28'20,66"	93,43
Pt130	282.357,86	7.423.262,30	Pt130-Pt131	162°17'3,10"	151,17
Pt131	282.403,86	7.423.118,30	Pt131-Pt132	140°31'39,12"	132,14
Pt132	282.487,86	7.423.016,30	Pt132-Pt133	131°04'11,39"	92,85
Pt133	282.557,86	7.422.955,30	Pt133-Pt134	122°14'32,74"	76,85
Pt134	282.622,86	7.422.914,30	Pt134-Pt135	90°00'0,00"	51,00
Pt135	282.673,86	7.422.914,30	Pt135-Pt136	90°00'0,00"	56,00
Pt136	282.729,86	7.422.914,30	Pt136-Pt137	69°08'43,82"	89,89
Pt137	282.813,86	7.422.946,30	Pt137-Pt138	61°11'21,29"	68,48
Pt138	282.873,86	7.422.979,30	Pt138-Pt139	89°59'59,66"	60,00
Pt139	282.933,86	7.422.979,30	Pt139-Pt140	113°11'55,10"	60,93
Pt140	282.989,86	7.422.955,30	Pt140-Pt141	113°46'20,37"	91,79
Pt141	283.073,86	7.422.918,30	Pt141-Pt142	110°03'21,84"	134,13
Pt142	283.199,86	7.422.872,30	Pt142-Pt143	107°39'0,38"	92,35
Pt143	283.287,86	7.422.844,30	Pt143-Pt144	123°52'42,81"	84,32
Pt144	283.357,86	7.422.797,30	Pt144-Pt145	134°59'59,85"	97,58

Rua Floriano Peixoto, 158 - Centro
Cabreúva/SP - CEP: 13315-000
Tel.: 11 - 4528-8300
juridico@cabreúva.sp.gov.br
www.cabreuva.sp.gov.br

ZRRMa VÉRTICE	COORDENADAS		LADO	AZIMUTE PLANO	DISTÂNCIA (m)
	E	N			
Pt145	283.426,86	7.422.728,30	Pt145-Pt146	144°00'47,49"	103,81
Pt146	283.487,86	7.422.644,30	Pt146-Pt147	147°27'53,71"	137,59
Pt147	283.561,86	7.422.528,30	Pt147-Pt148	134°59'59,86"	106,07
Pt148	283.636,86	7.422.453,30	Pt148-Pt149	128°48'41,25"	59,03
Pt149	283.682,86	7.422.416,30	Pt149-Pt150	126°58'5,82"	116,40
Pt150	283.775,86	7.422.346,30	Pt150-Pt151	117°38'45,51"	189,65
Pt151	283.943,86	7.422.258,30	Pt151-Pt152	120°52'51,71"	118,85
Pt152	284.045,86	7.422.197,30	Pt152-Pt153	153°01'11,32"	61,72
Pt153	284.073,86	7.422.142,30	Pt153-Pt154	175°36'4,69"	52,15
Pt154	284.077,86	7.422.090,30	Pt154-Pt155	191°33'36,42"	89,82
Pt155	284.059,86	7.422.002,30	Pt155-Pt156	180°00'0,00"	60,00
Pt156	284.059,86	7.421.942,30	Pt156-Pt157	155°43'31,68"	55,95
Pt157	284.082,86	7.421.891,30	Pt157-Pt158	154°17'24,16"	149,83
Pt158	284.147,86	7.421.756,30	Pt158-Pt159	156°48'4,97"	106,62
Pt159	284.189,86	7.421.658,30	Pt159-Pt160	167°48'58,88"	90,03
Pt160	284.208,86	7.421.570,30	Pt160-Pt161	179°59'59,75"	84,00
Pt161	284.208,86	7.421.486,30	Pt161-Pt162	190°07'28,75"	56,89
Pt162	284.198,86	7.421.430,30	Pt162-Pt163	200°41'2,62"	104,75
Pt163	284.161,86	7.421.332,30	Pt163-Pt164	205°22'17,63"	107,35
Pt164	284.115,86	7.421.235,30	Pt164-Pt165	216°08'31,24"	110,21
Pt165	284.050,86	7.421.146,30	Pt165-Pt166	191°04'57,21"	98,84
Pt166	284.031,86	7.421.049,30	Pt166-Pt167	180°00'0,00"	70,00
Pt167	284.031,86	7.420.979,30	Pt167-Pt168	165°21'9,51"	90,96
Pt168	284.054,86	7.420.891,30	Pt168-Pt169	165°30'36,69"	91,92
Pt169	284.077,86	7.420.802,30	Pt169-Pt170	178°34'4,36"	200,06
Pt170	284.082,86	7.420.602,30	Pt170-Pt171	189°34'27,18"	84,17
Pt171	284.068,86	7.420.519,30	Pt171-Pt172	200°39'31,96"	65,19
Pt172	284.045,86	7.420.458,30	Pt172-Pt173	231°20'24,66"	96,05
Pt173	283.970,86	7.420.398,30	Pt173-Pt174	252°44'3,16"	77,49
Pt174	283.896,86	7.420.375,30	Pt174-Pt175	274°48'28,43"	107,38
Pt175	283.789,86	7.420.384,30	Pt175-Pt176	258°33'17,70"	166,31
Pt176	283.626,86	7.420.351,30	Pt176-Pt177	250°29'2,82"	167,63
Pt177	283.468,86	7.420.295,30	Pt177-Pt178	245°42'40,34"	213,94
Pt178	283.273,86	7.420.207,30	Pt178-Pt179	240°05'23,16"	75,55
Pt179	283.208,37	7.420.169,63	Pt179-Pt180	280°54'22,73"	1,96
Pt180	283.206,45	7.420.170,00	Pt180-Pt181	280°56'49,48"	12,52
Pt181	283.194,16	7.420.172,37	Pt181-Pt182	280°53'4,21"	0,42

Rua Floriano Peixoto, 158 - Centro
Cabreúva/SP - CEP: 13315-000
Tel.: 11 - 4528-8300
juridico@cabreúva.sp.gov.br
www.cabreuva.sp.gov.br

ZRRMa VÉRTICE	COORDENADAS		LADO	AZIMUTE PLANO	DISTÂNCIA (m)
	E	N			
Pt182	283.193,74	7.420.172,45	Pt182-Pt183	280°49'11,87"	11,57
Pt183	283.182,38	7.420.174,63	Pt183-Pt184	280°45'35,05"	0,38
Pt184	283.182,01	7.420.174,70	Pt184-Pt185	280°42'19,97"	17,77
Pt185	283.164,55	7.420.178,00	Pt185-Pt186	280°43'15,06"	13,06
Pt186	283.151,72	7.420.180,43	Pt186-Pt187	280°37'32,47"	0,64
Pt187	283.151,09	7.420.180,55	Pt187-Pt188	280°31'41,43"	13,50
Pt188	283.137,81	7.420.183,01	Pt188-Pt189	279°05'39,65"	5,78
Pt189	283.132,10	7.420.183,93	Pt189-Pt190	283°44'31,03"	5,55
Pt190	283.126,71	7.420.185,25	Pt190-Pt191	282°51'21,20"	0,91
Pt191	283.125,82	7.420.185,45	Pt191-Pt192	302°07'48,44"	21,48
Pt192	283.107,63	7.420.196,87	Pt192-Pt193	305°18'34,76"	25,28
Pt193	283.087,00	7.420.211,48	Pt193-Pt194	308°27'11,74"	4,12
Pt194	283.083,78	7.420.214,04	Pt194-Pt195	310°05'9,03"	17,12
Pt195	283.070,68	7.420.225,07	Pt195-Pt196	309°59'56,79"	0,61
Pt196	283.070,21	7.420.225,46	Pt196-Pt197	309°55'0,69"	11,29
Pt197	283.061,55	7.420.232,71	Pt197-Pt198	309°39'10,58"	1,91
Pt198	283.060,08	7.420.233,93	Pt198-Pt199	309°23'22,37"	10,94
Pt199	283.051,62	7.420.240,87	Pt199-Pt200	308°58'44,57"	2,98
Pt200	283.049,30	7.420.242,75	Pt200-Pt201	308°33'56,71"	10,83
Pt201	283.040,84	7.420.249,50	Pt201-Pt202	307°38'17,56"	6,69
Pt202	283.035,54	7.420.253,59	Pt202-Pt203	306°42'24,92"	11,79
Pt203	283.026,08	7.420.260,63	Pt203-Pt204	306°14'15,26"	3,37
Pt204	283.023,36	7.420.262,63	Pt204-Pt205	305°45'55,49"	14,96
Pt205	283.011,23	7.420.271,37	Pt205-Pt206	305°06'55,61"	4,65
Pt206	283.007,43	7.420.274,04	Pt206-Pt207	304°27'43,64"	16,74
Pt207	282.993,62	7.420.283,52	Pt207-Pt208	303°59'33,09"	3,34
Pt208	282.990,85	7.420.285,38	Pt208-Pt209	303°31'14,89"	16,12
Pt209	282.977,41	7.420.294,29	Pt209-Pt210	302°17'51,09"	8,65
Pt210	282.970,10	7.420.298,91	Pt210-Pt211	301°04'14,09"	2,57
Pt211	282.967,91	7.420.300,23	Pt211-Pt212	300°06'28,48"	6,74
Pt212	282.962,07	7.420.303,61	Pt212-Pt213	299°08'41,31"	2,57
Pt213	282.959,83	7.420.304,86	Pt213-Pt214	298°10'59,33"	6,69
Pt214	282.953,94	7.420.308,02	Pt214-Pt215	297°15'2,66"	0,03
Pt215	282.953,91	7.420.308,04	Pt215-Pt216	9°58'28,70"	927,87
Pt216	283.114,62	7.421.221,88	Pt216-Pt217	343°24'59,97"	138,40
Pt217	283.075,12	7.421.354,53	Pt217-Pt218	328°31'53,12"	96,99
Pt218	283.024,49	7.421.437,25	Pt218-Pt219	333°53'19,46"	106,49

Rua Floriano Peixoto, 158 - Centro
Cabreúva/SP - CEP: 13315-000
Tel.: 11 - 4528-8300
juridico@cabreúva.sp.gov.br
www.cabreuva.sp.gov.br

ZRRMa VÉRTICE	COORDENADAS		LADO	AZIMUTE PLANO	DISTÂNCIA (m)
	E	N			
Pt219	282.977,62	7.421.532,87	Pt219-Pt220	270°03'32,16"	136,40
Pt220	282.841,22	7.421.533,01	Pt220-Pt221	295°34'45,25"	80,56
Pt221	282.768,56	7.421.567,80	Pt221-Pt222	357°02'36,68"	40,15
Pt222	282.766,49	7.421.607,89	Pt222-Pt223	286°32'51,64"	187,97
Pt223	282.586,31	7.421.661,43	Pt223-Pt224	250°31'45,25"	33,48
Pt224	282.554,74	7.421.650,27	Pt224-Pt225	356°15'58,73"	4,23
Pt225	282.554,47	7.421.654,49	Pt225-Pt226	353°59'18,78"	19,03
Pt226	282.552,48	7.421.673,42	Pt226-Pt227	351°42'32,27"	39,81
Pt227	282.546,74	7.421.712,81	Pt227-Pt228	345°39'12,16"	50,06
Pt228	282.534,33	7.421.761,31	Pt228-Pt229	339°32'53,13"	26,09
Pt229	282.525,21	7.421.785,75	Pt229-Pt230	335°25'5,21"	33,29
Pt230	282.511,37	7.421.816,03	Pt230-Pt231	331°15'2,86"	12,14
Pt231	282.505,53	7.421.826,67	Pt231-Pt232	326°15'59,72"	38,94
Pt232	282.483,90	7.421.859,05	Pt232-Pt233	321°12'59,93"	11,12
Pt233	282.476,94	7.421.867,72	Pt233-Pt234	319°19'12,25"	14,37
Pt234	282.467,57	7.421.878,61	Pt234-Pt235	317°24'49,06"	9,40
Pt235	282.461,21	7.421.885,54	Pt235-Pt236	311°24'33,71"	44,20
Pt236	282.428,06	7.421.914,77	Pt236-Pt237	305°18'18,61"	10,31
Pt237	282.419,65	7.421.920,73	Pt237-Pt238	302°21'45,06"	20,84
Pt238	282.402,05	7.421.931,88	Pt238-Pt239	299°23'53,97"	22,03
Pt239	282.382,85	7.421.942,70	Pt239-Pt240	294°26'6,73"	34,25
Pt240	282.351,67	7.421.956,87	Pt240-Pt241	289°25'19,68"	11,84
Pt241	282.340,50	7.421.960,80	Pt241-Pt242	287°54'54,81"	10,18
Pt242	282.330,82	7.421.963,94	Pt242-Pt243	286°24'22,00"	12,90
Pt243	282.318,44	7.421.967,58	Pt243-Pt244	282°25'54,73"	26,57
Pt244	282.292,49	7.421.973,30	Pt244-Pt245	278°26'23,71"	16,34
Pt245	282.276,33	7.421.975,70	Pt245-Pt246	272°43'7,47"	1,33
Pt246	282.275,00	7.421.975,76	Pt246-Pt247	333°25'52,73"	59,23
Pt247	282.248,51	7.422.028,74	Pt247-Pt248	333°50'38,75"	93,69
Pt248	282.207,21	7.422.112,83	Pt248-Pt249	333°48'18,45"	0,31
Pt249	282.207,07	7.422.113,11	Pt249-Pt250	333°45'56,89"	94,93
Pt250	282.165,11	7.422.198,26	Pt250-Pt251	333°41'44,50"	0,52
Pt251	282.164,88	7.422.198,73	Pt251-Pt252	333°38'7,93"	13,20
Pt252	282.159,02	7.422.210,55	Pt252-Pt253	228°24'57,68"	210,06
Pt253	282.001,90	7.422.071,13	Pt253-Pt254	334°55'38,02"	155,45
Pt254	281.936,02	7.422.211,93	Pt254-Pt255	293°59'29,54"	54,11
Pt255	281.886,59	7.422.233,93	Pt255-Pt256	280°55'0,38"	47,13

Rua Floriano Peixoto, 158 - Centro
Cabreúva/SP - CEP: 13315-000
Tel.: 11 - 4528-8300
juridico@cabreúva.sp.gov.br
www.cabreuva.sp.gov.br

ZRRMa VÉRTICE	COORDENADAS		LADO	AZIMUTE PLANO	DISTÂNCIA (m)
	E	N			
Pt256	281.840,31	7.422.242,86	Pt256-Pt257	323°45'37,95"	91,92
Pt257	281.785,97	7.422.317,00	Pt257-Pt258	315°50'57,88"	86,25
Pt258	281.725,89	7.422.378,88	Pt258-Pt259	298°09'1,21"	55,76
Pt259	281.676,73	7.422.405,19	Pt259-Pt260	315°15'32,90"	14,04
Pt260	281.666,85	7.422.415,16	Pt260-Pt261	268°15'6,75"	203,63
Pt261	281.463,32	7.422.408,95	Pt261-Pt262	297°11'7,48"	478,12
Pt262	281.038,01	7.422.627,39	Pt262-Pt263	265°48'14,34"	73,26
Pt263	280.964,94	7.422.622,02	Pt263-Pt264	316°02'39,94"	219,84
Pt264	280.812,35	7.422.780,28	Pt264-Pt265	280°43'16,12"	314,77
Pt265	280.503,07	7.422.838,84	Pt265-Pt266	269°22'47,71"	66,96
Pt266	280.436,11	7.422.838,12	Pt266-Pt267	222°52'0,40"	42,19
Pt267	280.407,41	7.422.807,19	Pt267-Pt268	257°54'31,26"	153,68
Pt268	280.257,14	7.422.775,00	Pt268-Pt269	259°42'22,83"	74,26
Pt269	280.184,08	7.422.761,73	Pt269-Pt270	228°42'31,42"	20,19
Pt270	280.168,91	7.422.748,41	Pt270-Pt271	212°59'24,27"	39,43
Pt271	280.147,44	7.422.715,34	Pt271-Pt272	198°54'23,37"	32,48
Pt272	280.136,92	7.422.684,61	Pt272-Pt273	258°35'19,06"	35,73
Pt273	280.101,89	7.422.677,54	Pt273-Pt274	182°32'6,53"	37,18
Pt274	280.100,24	7.422.640,40	Pt274-Pt275	176°44'59,94"	52,44
Pt275	280.103,22	7.422.588,04	Pt275-Pt276	244°49'39,88"	26,50
Pt276	280.079,23	7.422.576,77	Pt276-Pt277	232°26'6,65"	32,87
Pt277	280.053,18	7.422.556,73	Pt277-Pt278	193°15'43,94"	45,02
Pt278	280.042,85	7.422.512,91	Pt278-Pt279	185°53'48,85"	37,37
Pt279	280.039,01	7.422.475,73	Pt279-Pt280	196°26'22,83"	96,03
Pt280	280.011,83	7.422.383,63	Pt280-Pt281	179°08'56,59"	45,42
Pt281	280.012,51	7.422.338,21	Pt281-Pt282	284°42'54,89"	4,46
Pt282	280.008,19	7.422.339,34	Pt282-Pt283	282°58'36,78"	11,79
Pt283	279.996,70	7.422.341,99	Pt283-Pt284	282°10'40,62"	5,33
Pt284	279.991,49	7.422.343,12	Pt284-Pt285	281°22'46,23"	7,19
Pt285	279.984,45	7.422.344,53	Pt285-Pt286	280°22'36,34"	6,68
Pt286	279.977,88	7.422.345,74	Pt286-Pt287	279°22'18,79"	7,19
Pt287	279.970,79	7.422.346,91	Pt287-Pt288	278°33'18,78"	5,42
Pt288	279.965,42	7.422.347,71	Pt288-Pt289	277°44'18,22"	5,41
Pt289	279.960,07	7.422.348,44	Pt289-Pt290	277°06'31,19"	4,17
Pt290	279.955,93	7.422.348,96	Pt290-Pt291	276°28'42,61"	5,41
Pt291	279.950,55	7.422.349,57	Pt291-Pt292	275°49'2,45"	4,38
Pt292	279.946,19	7.422.350,01	Pt292-Pt293	275°09'13,19"	5,92

Rua Floriano Peixoto, 158 - Centro
Cabreúva/SP - CEP: 13315-000
Tel.: 11 - 4528-8300
juridico@cabreúva.sp.gov.br
www.cabreuva.sp.gov.br

ZRRMa VÉRTICE	COORDENADAS		LADO	AZIMUTE PLANO	DISTÂNCIA (m)
	E	N			
Pt293	279.940,30	7.422.350,54	Pt293-Pt294	274°27'33,21"	4,59
Pt294	279.935,72	7.422.350,90	Pt294-Pt295	273°45'56,52"	5,92
Pt295	279.929,82	7.422.351,29	Pt295-Pt296	272°56'40,48"	5,42
Pt296	279.924,40	7.422.351,57	Pt296-Pt297	272°07'24,70"	6,28
Pt297	279.918,13	7.422.351,80	Pt297-Pt298	271°10'31,16"	6,26
Pt298	279.911,87	7.422.351,93	Pt298-Pt299	270°13'34,18"	6,28
Pt299	279.905,58	7.422.351,95	Pt299-Pt300	269°24'4,66"	5,45
Pt300	279.900,14	7.422.351,90	Pt300-Pt301	268°34'35,75"	6,11
Pt301	279.894,03	7.422.351,74	Pt301-Pt302	267°52'25,60"	4,63
Pt302	279.889,40	7.422.351,57	Pt302-Pt303	267°10'19,56"	6,11
Pt303	279.883,30	7.422.351,27	Pt303-Pt304	266°28'28,91"	4,59
Pt304	279.878,71	7.422.350,99	Pt304-Pt305	265°46'47,47"	6,23
Pt305	279.872,50	7.422.350,53	Pt305-Pt306	265°05'33,54"	4,54
Pt306	279.867,98	7.422.350,14	Pt306-Pt307	264°24'16,54"	6,23
Pt307	279.861,78	7.422.349,54	Pt307-Pt308	263°42'27,59"	4,60
Pt308	279.857,21	7.422.349,03	Pt308-Pt309	263°00'43,04"	6,25
Pt309	279.851,00	7.422.348,27	Pt309-Pt310	262°18'30,58"	4,66
Pt310	279.846,39	7.422.347,65	Pt310-Pt311	261°36'15,78"	6,25
Pt311	279.840,21	7.422.346,74	Pt311-Pt312	260°56'32,81"	4,39
Pt312	279.835,87	7.422.346,04	Pt312-Pt313	260°16'45,37"	12,68
Pt313	279.823,38	7.422.343,90	Pt313-Pt314	259°39'0,09"	4,18
Pt314	279.819,26	7.422.343,15	Pt314-Pt315	259°01'11,28"	6,52
Pt315	279.812,86	7.422.341,91	Pt315-Pt316	258°22'54,07"	4,24
Pt316	279.808,71	7.422.341,06	Pt316-Pt317	257°44'35,72"	6,52
Pt317	279.802,34	7.422.339,67	Pt317-Pt318	257°25'28,83"	2,12
Pt318	279.800,26	7.422.339,21	Pt318-Pt319	257°06'17,98"	97,95
Pt319	279.704,79	7.422.317,35	Pt319-Pt320	257°05'22,78"	22,55
Pt320	279.682,81	7.422.312,31	Pt320-Pt321	257°05'21,15"	179,60
Pt321	279.507,74	7.422.272,18	Pt321-Pt322	257°06'49,50"	133,94
Pt322	279.377,18	7.422.242,31	Pt322-Pt323	257°07'0,76"	101,11
Pt323	279.278,62	7.422.219,77	Pt323-Pt324	257°23'28,02"	5,60
Pt324	279.273,16	7.422.218,55	Pt324-Pt325	282°06'48,79"	61,42
Pt325	279.213,10	7.422.231,44	Pt325-Pt326	279°42'23,36"	16,01
Pt326	279.197,32	7.422.234,14	Pt326-Pt327	277°17'40,78"	11,17
Pt327	279.186,24	7.422.235,56	Pt327-Pt328	276°50'8,33"	3,03
Pt328	279.183,23	7.422.235,92	Pt328-Pt329	276°22'43,17"	6,96
Pt329	279.176,31	7.422.236,69	Pt329-Pt330	278°12'45,88"	3,24

Rua Floriano Peixoto, 158 - Centro
Cabreúva/SP - CEP: 13315-000
Tel.: 11 - 4528-8300
juridico@cabreúva.sp.gov.br
www.cabreuva.sp.gov.br

ZRRMa VÉRTICE	COORDENADAS		LADO	AZIMUTE PLANO	DISTÂNCIA (m)
	E	N			
Pt330	279.173,11	7.422.237,15	Pt330-Pt331	280°57'34,54"	9,28
Pt331	279.164,00	7.422.238,92	Pt331-Pt332	280°50'29,09"	0,11
Pt332	279.163,89	7.422.238,94	Pt332-Pt333	284°20'9,10"	2,18
Pt333	279.161,78	7.422.239,48	Pt333-Pt334	285°46'21,36"	1,16
Pt334	279.160,66	7.422.239,79	Pt334-Pt335	286°54'2,19"	1,20
Pt335	279.159,51	7.422.240,14	Pt335-Pt336	288°18'22,49"	2,77
Pt336	279.156,88	7.422.241,01	Pt336-Pt337	180°01'1,92"	15,99
Pt337	279.156,87	7.422.225,02	Pt337-Pt338	186°59'6,64"	40,21
Pt338	279.151,98	7.422.185,11	Pt338-Pt339	188°37'2,46"	89,22
Pt339	279.138,61	7.422.096,90	Pt339-Pt340	195°36'11,30"	26,18
Pt340	279.131,57	7.422.071,68	Pt340-Pt341	190°02'45,21"	39,88
Pt341	279.124,62	7.422.032,41	Pt341-Pt342	185°46'4,02"	14,29
Pt342	279.123,18	7.422.018,20	Pt342-Pt343	284°56'56,67"	22,53
Pt343	279.101,41	7.422.024,01	Pt343-Pt344	289°29'37,89"	22,84
Pt344	279.079,88	7.422.031,63	Pt344-Pt345	288°57'54,79"	25,91
Pt345	279.055,38	7.422.040,05	Pt345-Pt346	289°08'15,03"	61,27
Pt346	278.997,50	7.422.060,14	Pt346-Pt347	282°01'25,93"	35,43
Pt347	278.962,84	7.422.067,52	Pt347-Pt348	274°52'28,91"	30,07
Pt348	278.932,88	7.422.070,08	Pt348-Pt349	265°34'54,08"	29,95
Pt349	278.903,03	7.422.067,77	Pt349-Pt350	254°46'12,09"	32,04
Pt350	278.872,11	7.422.059,35	Pt350-Pt351	250°30'35,54"	25,86
Pt351	278.847,74	7.422.050,73	Pt351-Pt352	243°56'45,85"	55,87
Pt352	278.797,54	7.422.026,19	Pt352-Pt353	243°56'45,75"	33,29
Pt353	278.767,63	7.422.011,56	Pt353-Pt354	249°00'28,87"	18,34
Pt354	278.750,51	7.422.004,99	Pt354-Pt355	256°14'13,25"	16,36
Pt355	278.734,61	7.422.001,10	Pt355-Pt356	266°26'56,16"	15,08
Pt356	278.719,57	7.422.000,17	Pt356-Pt357	272°41'27,41"	15,40
Pt357	278.704,18	7.422.000,89	Pt357-Pt358	277°36'46,54"	11,66
Pt358	278.692,63	7.422.002,43	Pt358-Pt359	217°59'9,85"	40,03
Pt359	278.667,99	7.421.970,88	Pt359-Pt360	227°09'34,12"	34,99
Pt360	278.642,33	7.421.947,09	Pt360-Pt361	241°11'16,25"	29,02
Pt361	278.616,91	7.421.933,10	Pt361-Pt362	316°46'3,07"	25,08
Pt362	278.599,73	7.421.951,37	Pt362-Pt363	304°57'47,49"	24,96
Pt363	278.579,27	7.421.965,68	Pt363-Pt364	261°59'54,21"	34,00
Pt364	278.545,61	7.421.960,95	Pt364-Pt365	221°16'14,75"	24,88
Pt365	278.529,20	7.421.942,25	Pt365-Pt366	296°17'33,54"	15,16
Pt366	278.515,60	7.421.948,96	Pt366-Pt367	217°16'47,33"	19,55

Rua Floriano Peixoto, 158 - Centro
Cabreúva/SP - CEP: 13315-000
Tel.: 11 - 4528-8300
juridico@cabreúva.sp.gov.br
www.cabreuva.sp.gov.br

ZRRMa VÉRTICE	COORDENADAS		LADO	AZIMUTE PLANO	DISTÂNCIA (m)
	E	N			
Pt367	278.503,76	7.421.933,41	Pt367-Pt368	207°24'37,41"	244,41
Pt368	278.391,24	7.421.716,44	Pt368-Pt369	109°00'58,70"	73,15
Pt369	278.460,40	7.421.692,60	Pt369-Pt370	187°05'20,61"	7,55
Pt370	278.459,47	7.421.685,11	Pt370-Pt371	180°57'46,36"	14,17
Pt371	278.459,23	7.421.670,94	Pt371-Pt372	189°41'44,54"	17,32
Pt372	278.456,32	7.421.653,87	Pt372-Pt373	201°16'44,78"	13,85
Pt373	278.451,29	7.421.640,96	Pt373-Pt374	217°17'11,47"	62,63
Pt374	278.413,35	7.421.591,13	Pt374-Pt375	227°22'13,07"	8,00
Pt375	278.407,46	7.421.585,71	Pt375-Pt376	240°19'34,80"	9,33
Pt376	278.399,35	7.421.581,09	Pt376-Pt377	250°36'23,84"	23,59
Pt377	278.377,10	7.421.573,26	Pt377-Pt378	242°22'25,33"	10,60
Pt378	278.367,71	7.421.568,34	Pt378-Pt379	224°17'10,36"	9,09
Pt379	278.361,36	7.421.561,83	Pt379-Pt380	194°48'55,61"	12,20
Pt380	278.358,24	7.421.550,04	Pt380-Pt381	178°38'17,06"	31,38
Pt381	278.358,99	7.421.518,67	Pt381-Pt382	96°37'35,67"	42,32
Pt382	278.401,02	7.421.513,79	Pt382-Pt383	146°34'27,86"	183,36
Pt383	278.502,03	7.421.360,75	Pt383-Pt384	139°48'36,76"	48,46
Pt384	278.533,30	7.421.323,74	Pt384-Pt385	117°13'20,77"	69,42
Pt385	278.595,03	7.421.291,98	Pt385-Pt386	96°59'54,64"	24,98
Pt386	278.619,82	7.421.288,94	Pt386-Pt387	156°18'18,79"	44,54
Pt387	278.637,72	7.421.248,15	Pt387-Pt388	150°34'24,55"	4,76
Pt388	278.640,06	7.421.244,01	Pt388-Pt389	120°42'59,86"	1,07
Pt389	278.640,98	7.421.243,46	Pt389-Pt390	113°40'45,87"	0,72
Pt390	278.641,64	7.421.243,17	Pt390-Pt391	86°57'10,65"	3,68
Pt391	278.645,32	7.421.243,37	Pt391-Pt392	79°50'48,67"	10,60
Pt392	278.655,75	7.421.245,24	Pt392-Pt393	87°17'0,72"	51,77
Pt393	278.707,46	7.421.247,69	Pt393-Pt394	94°43'11,85"	19,49
Pt394	278.726,88	7.421.246,09	Pt394-Pt395	100°47'38,12"	42,32
Pt395	278.768,46	7.421.238,16	Pt395-Pt396	106°52'4,03"	19,45
Pt396	278.787,07	7.421.232,52	Pt396-Pt397	113°30'27,98"	46,25
Pt397	278.829,48	7.421.214,07	Pt397-Pt398	120°08'52,18"	91,22
Pt398	278.908,37	7.421.168,25	Pt398-Pt399	119°33'15,87"	17,54
Pt399	278.923,62	7.421.159,60	Pt399-Pt400	103°07'1,78"	10,17
Pt400	278.933,53	7.421.157,29	Pt400-Pt401	108°38'23,75"	38,49
Pt401	278.970,00	7.421.144,99	Pt401-Pt402	114°09'44,24"	35,48
Pt402	279.002,38	7.421.130,47	Pt402-Pt403	116°23'0,24"	15,50
Pt403	279.016,26	7.421.123,58	Pt403-Pt404	118°36'16,40"	59,01

Rua Floriano Peixoto, 158 - Centro
Cabreúva/SP - CEP: 13315-000
Tel.: 11 - 4528-8300
juridico@cabreúva.sp.gov.br
www.cabreuva.sp.gov.br

ZRRMa VÉRTICE	COORDENADAS		LADO	AZIMUTE PLANO	DISTÂNCIA (m)
	E	N			
Pt404	279.068,07	7.421.095,33	Pt404-Pt405	124°16'50,75"	39,56
Pt405	279.100,76	7.421.073,04	Pt405-Pt406	129°57'25,65"	26,40
Pt406	279.121,00	7.421.056,08	Pt406-Pt407	141°07'15,70"	77,45
Pt407	279.169,61	7.420.995,79	Pt407-Pt408	152°17'5,51"	19,16
Pt408	279.178,53	7.420.978,83	Pt408-Pt409	162°33'22,12"	71,32
Pt409	279.199,91	7.420.910,79	Pt409-Pt410	172°49'38,44"	38,70
Pt410	279.204,74	7.420.872,39	Pt410-Pt411	172°35'55,97"	21,25
Pt411	279.207,47	7.420.851,32	Pt411-Pt412	170°31'35,63"	111,61
Pt412	279.225,84	7.420.741,24	Pt412-Pt413	177°43'50,70"	50,16
Pt413	279.227,83	7.420.691,12	Pt413-Pt414	184°56'5,85"	18,66
Pt414	279.226,23	7.420.672,53	Pt414-Pt415	191°04'44,36"	42,81
Pt415	279.218,00	7.420.630,51	Pt415-Pt416	165°00'24,47"	46,55
Pt416	279.230,04	7.420.585,55	Pt416-Pt417	196°22'16,47"	22,95
Pt417	279.223,57	7.420.563,52	Pt417-Pt418	223°17'22,99"	15,80
Pt418	279.212,74	7.420.552,02	Pt418-Pt419	186°29'19,64"	16,67
Pt419	279.210,85	7.420.535,46	Pt419-Pt420	230°04'0,55"	8,23
Pt420	279.204,54	7.420.530,18	Pt420-Pt421	264°58'13,91"	31,68
Pt421	279.172,98	7.420.527,40	Pt421-Pt422	262°32'48,20"	29,76
Pt422	279.143,47	7.420.523,54	Pt422-Pt423	174°42'5,27"	24,76
Pt423	279.145,75	7.420.498,88	Pt423-Pt424	123°19'51,57"	48,66
Pt424	279.186,41	7.420.472,15	Pt424-Pt425	219°32'35,54"	46,56
Pt425	279.156,76	7.420.436,24	Pt425-Pt426	214°14'17,28"	98,19
Pt426	279.101,52	7.420.355,06	Pt426-Pt427	191°06'45,60"	47,94
Pt427	279.092,28	7.420.308,02	Pt427-Pt428	219°04'26,69"	32,08
Pt428	279.072,06	7.420.283,12	Pt428-Pt429	197°06'1,03"	46,07
Pt429	279.058,51	7.420.239,09	Pt429-Pt430	184°00'35,84"	167,43
Pt430	279.046,80	7.420.072,07	Pt430-Pt431	182°13'42,21"	46,20
Pt431	279.045,01	7.420.025,91	Pt431-Pt432	197°07'20,78"	44,86
Pt432	279.031,80	7.419.983,04	Pt432-Pt433	183°47'41,88"	24,23
Pt433	279.030,20	7.419.958,86	Pt433-Pt434	140°25'59,99"	103,37
Pt434	279.096,04	7.419.879,17	Pt434-Pt435	190°21'59,45"	114,63
Pt435	279.075,41	7.419.766,41	Pt435-Pt436	167°21'53,02"	126,16
Pt436	279.103,01	7.419.643,31	Pt436-Pt437	177°04'13,34"	45,18
Pt437	279.105,32	7.419.598,18	Pt437-Pt438	196°19'13,66"	50,36
Pt438	279.091,17	7.419.549,85	Pt438-Pt439	305°22'28,82"	100,95
Pt439	279.008,85	7.419.608,30	Pt439-Pt440	289°30'9,96"	7,80
Pt440	279.001,50	7.419.610,90	Pt440-Pt441	352°54'21,67"	23,15

Rua Floriano Peixoto, 158 - Centro
Cabreúva/SP - CEP: 13315-000
Tel.: 11 - 4528-8300
juridico@cabreúva.sp.gov.br
www.cabreuva.sp.gov.br

ZRRMa VÉRTICE	COORDENADAS		LADO	AZIMUTE PLANO	DISTÂNCIA (m)
	E	N			
Pt441	278.998,65	7.419.633,87	Pt441-Pt442	335°58'15,65"	31,84
Pt442	278.985,68	7.419.662,96	Pt442-Pt443	329°08'47,59"	44,23
Pt443	278.963,00	7.419.700,93	Pt443-Pt444	321°20'20,79"	144,55
Pt444	278.872,69	7.419.813,80	Pt444-Pt445	298°32'30,68"	30,41
Pt445	278.845,98	7.419.828,33	Pt445-Pt446	308°09'31,44"	33,98
Pt446	278.819,26	7.419.849,32	Pt446-Pt447	314°55'35,51"	26,30
Pt447	278.800,64	7.419.867,90	Pt447-Pt448	319°09'43,28"	30,96
Pt448	278.780,39	7.419.891,32	Pt448-Pt449	336°28'16,74"	55,07
Pt449	278.758,41	7.419.941,81	Pt449-Pt450	332°31'26,88"	49,17
Pt450	278.735,72	7.419.985,44	Pt450-Pt451	327°55'27,11"	45,76
Pt451	278.711,42	7.420.024,22	Pt451-Pt452	316°15'28,18"	24,59
Pt452	278.694,42	7.420.041,98	Pt452-Pt453	308°37'25,39"	49,84
Pt453	278.655,48	7.420.073,09	Pt453-Pt454	297°20'26,22"	24,60
Pt454	278.633,62	7.420.084,39	Pt454-Pt455	301°56'4,25"	53,42
Pt455	278.588,29	7.420.112,65	Pt455-Pt456	305°08'41,37"	33,66
Pt456	278.560,77	7.420.132,02	Pt456-Pt457	316°33'44,13"	40,04
Pt457	278.533,24	7.420.161,10	Pt457-Pt458	320°23'4,55"	105,40
Pt458	278.466,03	7.420.242,29	Pt458-Pt459	325°10'17,82"	48,22
Pt459	278.438,49	7.420.281,87	Pt459-Pt460	345°19'24,98"	19,21
Pt460	278.433,62	7.420.300,46	Pt460-Pt461	3°08'44,41"	14,57
Pt461	278.434,42	7.420.315,01	Pt461-Pt462	13°32'49,17"	24,11
Pt462	278.440,07	7.420.338,45	Pt462-Pt463	40°05'40,28"	20,08
Pt463	278.453,01	7.420.353,81	Pt463-Pt464	51°30'54,52"	40,29
Pt464	278.484,55	7.420.378,89	Pt464-Pt465	64°35'56,29"	52,83
Pt465	278.532,27	7.420.401,55	Pt465-Pt466	72°01'55,48"	60,38
Pt466	278.589,71	7.420.420,18	Pt466-Pt467	89°09'5,64"	53,86
Pt467	278.643,56	7.420.420,97	Pt467-Pt468	99°38'15,01"	33,65
Pt468	278.676,74	7.420.415,34	Pt468-Pt469	112°18'57,44"	14,87
Pt469	278.690,50	7.420.409,69	Pt469-Pt470	123°09'36,87"	28,04
Pt470	278.713,98	7.420.394,35	Pt470-Pt471	122°53'51,97"	35,67
Pt471	278.743,93	7.420.374,98	Pt471-Pt472	122°50'2,58"	49,13
Pt472	278.785,21	7.420.348,34	Pt472-Pt473	119°21'28,84"	36,22
Pt473	278.816,78	7.420.330,58	Pt473-Pt474	92°58'7,63"	30,79
Pt474	278.847,53	7.420.328,98	Pt474-Pt475	75°26'35,02"	22,57
Pt475	278.869,38	7.420.334,66	Pt475-Pt476	78°05'14,35"	31,42
Pt476	278.900,12	7.420.341,14	Pt476-Pt477	78°14'57,65"	43,80
Pt477	278.943,00	7.420.350,06	Pt477-Pt478	61°06'7,16"	26,79

Rua Floriano Peixoto, 158 - Centro
Cabreúva/SP - CEP: 13315-000
Tel.: 11 - 4528-8300
jurídico@cabreúva.sp.gov.br
www.cabreuva.sp.gov.br

ZRRMa VÉRTICE	COORDENADAS		LADO	AZIMUTE PLANO	DISTÂNCIA (m)
	E	N			
Pt478	278.966,46	7.420.363,01	Pt478-Pt479	40°53'47,76"	43,36
Pt479	278.994,84	7.420.395,78	Pt479-Pt480	25°11'21,33"	30,38
Pt480	279.007,77	7.420.423,27	Pt480-Pt481	7°44'6,24"	17,94
Pt481	279.010,18	7.420.441,05	Pt481-Pt482	356°15'56,13"	25,11
Pt482	279.008,55	7.420.466,10	Pt482-Pt483	340°58'5,62"	27,35
Pt483	278.999,63	7.420.491,96	Pt483-Pt484	332°45'1,05"	33,62
Pt484	278.984,24	7.420.521,85	Pt484-Pt485	330°45'47,28"	39,81
Pt485	278.964,79	7.420.556,59	Pt485-Pt486	350°58'40,31"	15,55
Pt486	278.962,35	7.420.571,94	Pt486-Pt487	5°15'19,66"	34,65
Pt487	278.965,53	7.420.606,45	Pt487-Pt488	359°57'37,80"	5,66
Pt488	278.965,52	7.420.612,10	Pt488-Pt489	37°52'8,36"	27,66
Pt489	278.982,50	7.420.633,94	Pt489-Pt490	51°45'36,09"	33,98
Pt490	279.009,19	7.420.654,97	Pt490-Pt491	42°52'25,32"	15,45
Pt491	279.019,70	7.420.666,29	Pt491-Pt492	17°13'23,41"	24,54
Pt492	279.026,97	7.420.689,73	Pt492-Pt493	4°56'5,85"	18,66
Pt493	279.028,57	7.420.708,32	Pt493-Pt494	350°31'35,70"	115,22
Pt494	279.009,61	7.420.821,97	Pt494-Pt495	352°35'55,29"	25,26
Pt495	279.006,35	7.420.847,03	Pt495-Pt496	352°49'38,42"	39,10
Pt496	279.001,47	7.420.885,81	Pt496-Pt497	332°17'6,46"	19,16
Pt497	278.992,56	7.420.902,78	Pt497-Pt498	309°57'25,15"	26,40
Pt498	278.972,32	7.420.919,74	Pt498-Pt499	298°36'16,40"	59,01
Pt499	278.920,51	7.420.947,99	Pt499-Pt500	294°09'44,53"	35,48
Pt500	278.888,14	7.420.962,51	Pt500-Pt501	283°07'2,58"	39,06
Pt501	278.850,10	7.420.971,38	Pt501-Pt502	299°33'15,37"	47,46
Pt502	278.808,82	7.420.994,78	Pt502-Pt503	300°08'52,14"	92,26
Pt503	278.729,04	7.421.041,12	Pt503-Pt504	286°52'4,03"	19,45
Pt504	278.710,42	7.421.046,76	Pt504-Pt505	274°43'11,85"	19,49
Pt505	278.691,00	7.421.048,37	Pt505-Pt506	259°50'49,91"	23,01
Pt506	278.668,35	7.421.044,31	Pt506-Pt507	266°57'7,92"	30,79
Pt507	278.637,60	7.421.042,67	Pt507-Pt508	273°13'34,50"	28,37
Pt508	278.609,28	7.421.044,27	Pt508-Pt509	279°24'42,47"	19,69
Pt509	278.589,86	7.421.047,49	Pt509-Pt510	293°41'2,75"	44,19
Pt510	278.549,39	7.421.065,24	Pt510-Pt511	300°42'49,76"	44,25
Pt511	278.511,34	7.421.087,84	Pt511-Pt512	312°21'45,74"	38,35
Pt512	278.483,00	7.421.113,69	Pt512-Pt513	332°46'4,38"	21,45
Pt513	278.473,19	7.421.132,76	Pt513-Pt514	330°34'23,87"	29,68
Pt514	278.458,61	7.421.158,61	Pt514-Pt515	336°18'18,83"	56,47

Rua Floriano Peixoto, 158 - Centro
Cabreúva/SP - CEP: 13315-000
Tel.: 11 - 4528-8300
juridico@cabreúva.sp.gov.br
www.cabreuva.sp.gov.br

ZRRMa VÉRTICE	COORDENADAS		LADO	AZIMUTE PLANO	DISTÂNCIA (m)
	E	N			
Pt515	278.435,91	7.421.210,31	Pt515-Pt516	331°37'50,24"	71,62
Pt516	278.401,89	7.421.273,33	Pt516-Pt517	319°46'12,12"	33,85
Pt517	278.380,02	7.421.299,18	Pt517-Pt518	332°39'6,44"	67,05
Pt518	278.349,22	7.421.358,73	Pt518-Pt519	332°48'39,26"	37,24
Pt519	278.332,20	7.421.391,86	Pt519-Pt520	333°51'28,48"	42,30
Pt520	278.313,57	7.421.429,83	Pt520-Pt521	335°58'17,41"	23,88
Pt521	278.303,84	7.421.451,64	Pt521-Pt522	353°36'34,78"	7,32
Pt522	278.303,03	7.421.458,91	Pt522-Pt523	29°43'57,22"	6,52
Pt523	278.306,26	7.421.464,57	Pt523-Pt524	29°44'13,44"	19,55
Pt524	278.315,96	7.421.481,55	Pt524-Pt525	356°22'42,83"	25,91
Pt525	278.314,32	7.421.507,41	Pt525-Pt526	352°09'58,79"	71,55
Pt526	278.304,57	7.421.578,30	Pt526-Pt527	350°51'43,44"	20,46
Pt527	278.301,32	7.421.598,50	Pt527-Pt528	359°57'38,14"	34,75
Pt528	278.301,30	7.421.633,25	Pt528-Pt529	44°59'8,98"	4,57
Pt529	278.304,53	7.421.636,49	Pt529-Pt530	60°14'44,10"	13,04
Pt530	278.315,85	7.421.642,96	Pt530-Pt531	40°54'30,74"	16,05
Pt531	278.326,36	7.421.655,09	Pt531-Pt532	19°25'25,16"	29,14
Pt532	278.336,05	7.421.682,57	Pt532-Pt533	18°42'26,02"	50,35
Pt533	278.352,21	7.421.730,27	Pt533-Pt534	18°37'25,16"	70,80
Pt534	278.374,82	7.421.797,36	Pt534-Pt535	9°01'4,16"	25,14
Pt535	278.378,76	7.421.822,19	Pt535-Pt536	15°43'49,56"	65,50
Pt536	278.396,51	7.421.885,24	Pt536-Pt537	15°02'47,04"	21,76
Pt537	278.402,16	7.421.906,26	Pt537-Pt538	354°45'30,40"	8,93
Pt538	278.401,35	7.421.915,15	Pt538-Pt539	342°50'16,51"	10,99
Pt539	278.398,10	7.421.925,65	Pt539-Pt540	313°17'24,22"	20,02
Pt540	278.383,53	7.421.939,38	Pt540-Pt541	292°46'9,00"	16,68
Pt541	278.368,15	7.421.945,84	Pt541-Pt542	310°17'24,88"	21,23
Pt542	278.351,96	7.421.959,56	Pt542-Pt543	320°50'2,51"	16,67
Pt543	278.341,43	7.421.972,49	Pt543-Pt544	333°21'43,84"	10,85
Pt544	278.336,57	7.421.982,18	Pt544-Pt545	353°13'28,90"	28,18
Pt545	278.333,25	7.422.010,16	Pt545-Pt546	4°43'43,43"	19,46
Pt546	278.334,85	7.422.029,56	Pt546-Pt547	27°44'49,84"	17,36
Pt547	278.342,93	7.422.044,92	Pt547-Pt548	9°41'57,56"	28,70
Pt548	278.347,77	7.422.073,21	Pt548-Pt549	359°57'37,81"	28,29
Pt549	278.347,75	7.422.101,50	Pt549-Pt550	334°49'11,85"	28,57
Pt550	278.335,59	7.422.127,35	Pt550-Pt551	343°20'14,53"	48,50
Pt551	278.321,68	7.422.173,82	Pt551-Pt552	346°16'20,05"	30,78

Prefeitura de Cabreúva
Gabinete
Setor Expediente

Rua Floriano Peixoto, 158 - Centro
Cabreúva/SP - CEP: 13315-000
Tel.: 11 - 4528-8300
jurídico@cabreúva.sp.gov.br
www.cabreuva.sp.gov.br

ZRRMa VÉRTICE	COORDENADAS		LADO	AZIMUTE PLANO	DISTÂNCIA (m)
	E	N			
Pt552	278.314,38	7.422.203,71	Pt552-Pt553	343°47'50,70"	31,97
Pt553	278.305,46	7.422.234,42	Pt553-Pt554	332°02'9,43"	31,10
Pt554	278.290,88	7.422.261,89	Pt554-Pt555	310°31'37,07"	44,74
Pt555	278.256,87	7.422.290,96	Pt555-Pt556	302°10'56,59"	60,64
Pt556	278.205,55	7.422.323,25	Pt556-Pt557	300°11'10,56"	22,48
Pt557	278.186,12	7.422.334,56	Pt557-Pt558	307°48'0,60"	27,67
Pt558	278.164,26	7.422.351,51	Pt558-Pt559	306°27'25,09"	27,18
Pt559	278.142,40	7.422.367,66	Pt559-Pt560	273°13'34,13"	28,37
Pt560	278.114,08	7.422.369,26	Pt560-Pt561	235°29'1,72"	15,70
Pt561	278.101,14	7.422.360,36	Pt561-Pt562	238°09'53,24"	27,61
Pt562	278.077,68	7.422.345,79	Pt562-Pt563	273°32'2,10"	25,94
Pt563	278.051,79	7.422.347,39	Pt563-Pt564	283°08'46,05"	67,32
Pt564	277.986,24	7.422.362,70	Pt564-Pt565	282°14'27,68"	64,59
Pt565	277.923,11	7.422.376,40	Pt565-Pt566	279°07'49,58"	61,94
Pt566	277.861,96	7.422.386,23	Pt566-Pt567	271°52'4,42"	24,29
Pt567	277.837,69	7.422.387,02	Pt567-Pt568	264°46'21,23"	26,81
Pt568	277.810,99	7.422.384,58	Pt568-Pt569	254°54'24,94"	21,79
Pt569	277.789,95	7.422.378,90	Pt569-Pt570	254°43'28,56"	27,68
Pt570	277.763,25	7.422.371,61	Pt570-Pt571	265°02'19,96"	47,10
Pt571	277.716,33	7.422.367,54	Pt571-Pt572	269°57'37,85"	47,74
Pt572	277.668,59	7.422.367,51	Pt572-Pt573	273°25'32,79"	26,75
Pt573	277.641,88	7.422.369,10	Pt573-Pt574	271°31'39,10"	59,09
Pt574	277.582,81	7.422.370,68	Pt574-Pt575	263°05'56,40"	67,64
Pt575	277.515,66	7.422.362,55	Pt575-Pt576	256°49'32,64"	75,36
Pt576	277.442,28	7.422.345,38	Pt576-Pt577	256°58'56,74"	21,59
Pt577	277.421,24	7.422.340,51	Pt577-Pt578	243°25'15,84"	18,09
Pt578	277.405,07	7.422.332,42	Pt578-Pt579	226°19'37,19"	24,59
Pt579	277.387,28	7.422.315,44	Pt579-Pt580	210°57'18,26"	28,28
Pt580	277.372,73	7.422.291,18	Pt580-Pt581	216°14'56,97"	30,08
Pt581	277.354,94	7.422.266,92	Pt581-Pt582	222°47'27,83"	29,75
Pt582	277.334,73	7.422.245,09	Pt582-Pt583	249°59'58,71"	37,88
Pt583	277.299,14	7.422.232,13	Pt583-Pt584	275°51'33,47"	23,59
Pt584	277.275,67	7.422.234,54	Pt584-Pt585	283°32'42,67"	51,61
Pt585	277.225,49	7.422.246,63	Pt585-Pt586	285°11'53,23"	46,13
Pt586	277.180,98	7.422.258,72	Pt586-Pt587	290°47'32,03"	54,54
Pt587	277.129,99	7.422.278,08	Pt587-Pt588	295°49'13,16"	61,15
Pt588	277.074,95	7.422.304,71	Pt588-Pt589	301°21'31,23"	51,19

Rua Floriano Peixoto, 158 - Centro
Cabreúva/SP - CEP: 13315-000
Tel.: 11 - 4528-8300
juridico@cabreúva.sp.gov.br
www.cabreuva.sp.gov.br

ZRRMa VÉRTICE	COORDENADAS		LADO	AZIMUTE PLANO	DISTÂNCIA (m)
	E	N			
Pt589	277.031,24	7.422.331,35	Pt589-Pt590	314°55'30,31"	46,89
Pt590	276.998,04	7.422.364,47	Pt590-Pt591	327°01'26,10"	65,48
Pt591	276.962,40	7.422.419,40	Pt591-Pt592	332°24'17,44"	50,96
Pt592	276.938,79	7.422.464,56	Pt592-Pt593	328°20'0,88"	30,99
Pt593	276.922,52	7.422.490,94	Pt593-Pt594	333°22'39,62"	59,01
Pt594	276.896,08	7.422.543,69	Pt594-Pt595	332°02'45,55"	39,05
Pt595	276.877,78	7.422.578,18	Pt595-Pt596	321°16'45,29"	65,00
Pt596	276.837,12	7.422.628,89	Pt596-Pt597	324°06'11,12"	45,08
Pt597	276.810,69	7.422.665,40	Pt597-Pt598	329°57'34,33"	60,93
Pt598	276.780,19	7.422.718,15	Pt598-Pt599	320°39'4,17"	28,85
Pt599	276.761,89	7.422.740,46	Pt599-Pt600	326°42'31,92"	140,76
Pt600	276.684,63	7.422.858,12	Pt600-Pt601	339°57'48,18"	23,76
Pt601	276.676,49	7.422.880,44	Pt601-Pt602	338°47'3,15"	67,47
Pt602	276.652,07	7.422.943,34	Pt602-Pt603	347°25'25,86"	37,42
Pt603	276.643,93	7.422.979,87	Pt603-Pt604	351°20'17,78"	67,74
Pt604	276.633,72	7.423.046,84	Pt604-Pt605	346°42'35,83"	35,45
Pt605	276.625,58	7.423.081,33	Pt605-Pt606	344°00'12,21"	59,11
Pt606	276.609,29	7.423.138,15	Pt606-Pt607	333°22'43,17"	31,77
Pt607	276.595,05	7.423.166,55	Pt607-Pt608	330°11'52,70"	32,73
Pt608	276.578,78	7.423.194,96	Pt608-Pt609	312°12'42,29"	30,18
Pt609	276.556,43	7.423.215,24	Pt609-Pt610	308°13'45,94"	49,15
Pt610	276.517,81	7.423.245,65	Pt610-Pt611	327°40'33,65"	61,27
Pt611	276.485,05	7.423.297,43	Pt611-Pt612	340°17'33,43"	30,17
Pt612	276.474,88	7.423.325,84	Pt612-Pt613	356°35'29,17"	34,56
Pt613	276.472,82	7.423.360,34	Pt613-Pt614	5°09'31,58"	22,42
Pt614	276.474,84	7.423.382,66	Pt614-Pt615	12°57'52,83"	27,08
Pt615	276.480,91	7.423.409,05	Pt615-Pt616	348°38'31,63"	51,75
Pt616	276.470,72	7.423.459,78	Pt616-Pt617	343°33'31,78"	35,97
Pt617	276.460,54	7.423.494,28	Pt617-Pt618	337°33'56,21"	74,63
Pt618	276.432,06	7.423.563,27	Pt618-Pt619	335°09'27,39"	101,70
Pt619	276.389,33	7.423.655,55	Pt619-Pt620	330°01'40,83"	85,17
Pt620	276.346,79	7.423.729,33	Pt620-Pt621	331°34'22,74"	57,46
Pt621	276.319,43	7.423.779,86	Pt621-Pt622	326°15'3,30"	43,76
Pt622	276.295,12	7.423.816,25	Pt622-Pt623	323°04'9,92"	65,74
Pt623	276.255,63	7.423.868,79	Pt623-Pt624	328°58'41,56"	23,59
Pt624	276.243,47	7.423.889,01	Pt624-Pt625	317°50'2,16"	53,63
Pt625	276.207,47	7.423.928,76	Pt625-Pt626	327°02'10,76"	61,85

Rua Floriano Peixoto, 158 - Centro
Cabreúva/SP - CEP: 13315-000
Tel.: 11 - 4528-8300
juridico@cabreúva.sp.gov.br
www.cabreuva.sp.gov.br

ZRRMa VÉRTICE	COORDENADAS		LADO	AZIMUTE PLANO	DISTÂNCIA (m)
	E	N			
Pt626	276.173,82	7.423.980,65	Pt626-Pt627	340°24'53,92"	112,66
Pt627	276.136,06	7.424.086,79	Pt627-Pt628	351°44'51,41"	106,96
Pt628	276.120,70	7.424.192,64	Pt628-Pt629	2°17'57,74"	49,92
Pt629	276.122,71	7.424.242,52	Pt629-Pt630	7°05'22,98"	24,62
Pt630	276.125,75	7.424.266,95	Pt630-Pt631	349°10'9,54"	21,76
Pt631	276.121,66	7.424.288,33	Pt631-Pt632	330°00'39,81"	38,77
Pt632	276.102,28	7.424.321,90	Pt632-Pt633	320°15'53,26"	114,83
Pt633	276.028,88	7.424.410,21	Pt633-Pt634	331°52'14,34"	69,23
Pt634	275.996,24	7.424.471,26	Pt634-Pt635	348°56'55,45"	37,33
Pt635	275.989,08	7.424.507,90	Pt635-Pt636	10°35'17,40"	33,14
Pt636	275.995,17	7.424.540,48	Pt636-Pt637	9°25'44,31"	30,96
Pt637	276.000,24	7.424.571,02	Pt637-Pt638	12°46'29,79"	22,97
Pt638	276.005,32	7.424.593,42	Pt638-Pt639	355°03'29,45"	35,76
Pt639	276.002,24	7.424.629,04	Pt639-Pt640	334°55'39,90"	39,09
Pt640	275.985,67	7.424.664,45	Pt640-Pt641	334°55'39,25"	11,46
Pt641	275.980,82	7.424.674,83	Pt641-Pt642	319°47'6,39"	42,63
Pt642	275.953,29	7.424.707,39	Pt642-Pt643	330°24'9,78"	35,11
Pt643	275.935,95	7.424.737,91	Pt643-Pt644	326°15'9,53"	33,04
Pt644	275.917,60	7.424.765,38	Pt644-Pt645	347°26'56,49"	34,59
Pt645	275.910,08	7.424.799,15	Pt645-Pt646	3°32'19,98"	16,32
Pt646	275.911,09	7.424.815,44	Pt646-Pt647	353°56'52,58"	9,72
Pt647	275.910,06	7.424.825,11	Pt647-Pt648	355°33'28,73"	6,64
Pt648	275.909,55	7.424.831,72	Pt648-Pt649	334°55'56,70"	8,43
Pt649	275.905,98	7.424.839,36	Pt649-Pt650	300°54'10,93"	5,94
Pt650	275.900,88	7.424.842,41	Pt650-Pt651	290°58'56,48"	7,09
Pt651	275.894,26	7.424.844,95	Pt651-Pt652	269°57'38,26"	8,15
Pt652	275.886,11	7.424.844,94	Pt652-Pt653	291°44'32,76"	2,74
Pt653	275.883,56	7.424.845,96	Pt653-Pt654	296°30'42,82"	9,11
Pt654	275.875,41	7.424.850,02	Pt654-Pt655	317°14'0,13"	9,01
Pt655	275.869,30	7.424.856,64	Pt655-Pt656	334°44'19,68"	9,56
Pt656	275.865,21	7.424.865,28	Pt656-Pt657	350°35'11,58"	40,65
Pt657	275.858,57	7.424.905,39	Pt657-Pt658	352°22'31,31"	208,36
Pt658	275.830,92	7.425.111,90	Pt658-Pt659	349°49'42,74"	57,91
Pt659	275.820,69	7.425.168,90	Pt659-Pt660	352°38'16,59"	191,81
Pt660	275.796,12	7.425.359,13	Pt660-Pt661	351°19'42,01"	251,11
Pt661	275.758,25	7.425.607,37	Pt661-Pt662	352°25'58,93"	202,17
Pt662	275.731,63	7.425.807,78	Pt662-Pt663	350°01'36,09"	41,34

Rua Floriano Peixoto, 158 - Centro
Cabreúva/SP - CEP: 13315-000
Tel.: 11 - 4528-8300
juridico@cabreúva.sp.gov.br
www.cabreuva.sp.gov.br

ZRRMa VÉRTICE	COORDENADAS		LADO	AZIMUTE PLANO	DISTÂNCIA (m)
	E	N			
Pt663	275.724,47	7.425.848,50	Pt663-Pt664	3°22'45,28"	34,16
Pt664	275.726,49	7.425.882,60	Pt664-Pt665	6°02'30,70"	144,24
Pt665	275.741,67	7.426.026,03	Pt665-Pt666	3°39'54,45"	27,54
Pt666	275.743,43	7.426.053,52	Pt666-Pt667	3°39'54,25"	59,16
Pt667	275.747,21	7.426.112,56	Pt667-Pt668	4°53'28,14"	136,29
Pt668	275.758,83	7.426.248,36	Pt668-Pt669	5°14'33,34"	226,84
Pt669	275.779,56	7.426.474,25	Pt669-Pt670	4°28'42,13"	224,04
Pt670	275.797,05	7.426.697,61	Pt670-Pt671	4°50'56,46"	135,07
Pt671	275.808,47	7.426.832,19	Pt671-Pt672	4°00'28,33"	228,32
Pt672	275.824,43	7.427.059,95	Pt672-Pt0	4°46'20,09"	520,53

Prefeitura de Cabreúva
Gabinete
Setor Expediente

Rua Floriano Peixoto, 158 - Centro
Cabreúva/SP - CEP: 13315-000
Tel.: 11 - 4528-8300
juridico@cabreúva.sp.gov.br
www.cabreuva.sp.gov.br

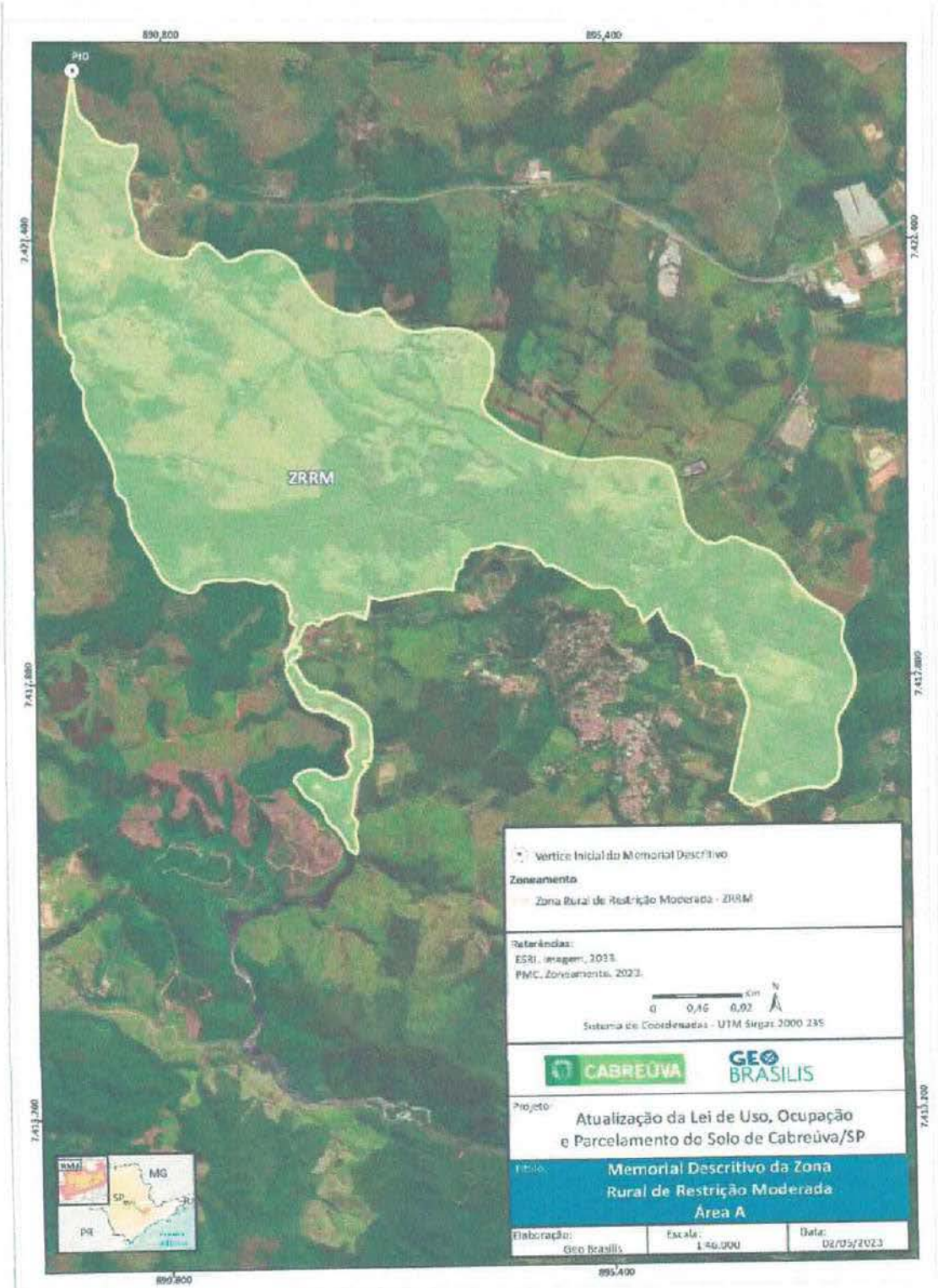

Rua Floriano Peixoto, 158 - Centro
Cabreúva/SP - CEP: 13315-000
Tel.: 11 - 4528-8300
juridico@cabreúva.sp.gov.br
www.cabreuva.sp.gov.br

ZONA RURAL DE RESTRIÇÃO MODERADA (Área B)

Área (ha): 324,56

MEMORIAL DESCRITIVO (em sentido horário)

ZRMMb VÉRTICE	COORDENADAS		LADO	AZIMUTE PLANO	DISTÂNCIA (m)
	E	N			
Pt0	280.464,90	7.420.282,62	Pt0-Pt1	100°41'24,68"	11,52
Pt1	280.476,22	7.420.280,48	Pt1-Pt2	123°20'14,94"	20,25
Pt2	280.493,13	7.420.269,36	Pt2-Pt3	112°14'52,36"	16,41
Pt3	280.508,32	7.420.263,15	Pt3-Pt4	92°25'24,23"	23,09
Pt4	280.531,38	7.420.262,17	Pt4-Pt5	99°28'1,63"	20,23
Pt5	280.551,33	7.420.258,84	Pt5-Pt6	113°15'25,09"	14,54
Pt6	280.564,69	7.420.253,10	Pt6-Pt7	123°10'37,62"	65,42
Pt7	280.619,45	7.420.217,30	Pt7-Pt8	113°02'30,56"	61,48
Pt8	280.676,02	7.420.193,24	Pt8-Pt9	104°41'51,05"	34,43
Pt9	280.709,32	7.420.184,50	Pt9-Pt10	89°09'3,27"	21,05
Pt10	280.730,38	7.420.184,81	Pt10-Pt11	66°59'14,91"	24,90
Pt11	280.753,29	7.420.194,55	Pt11-Pt12	53°19'14,90"	23,10
Pt12	280.771,82	7.420.208,35	Pt12-Pt13	66°39'1,38"	40,93
Pt13	280.809,40	7.420.224,57	Pt13-Pt14	58°52'36,97"	50,69
Pt14	280.852,79	7.420.250,77	Pt14-Pt15	64°59'13,14"	61,05
Pt15	280.908,12	7.420.276,58	Pt15-Pt16	146°25'7,77"	130,10
Pt16	280.980,08	7.420.168,20	Pt16-Pt17	146°58'12,48"	128,95
Pt17	281.050,36	7.420.060,08	Pt17-Pt18	127°25'15,86"	44,05
Pt18	281.085,35	7.420.033,32	Pt18-Pt19	94°42'26,38"	82,90
Pt19	281.167,98	7.420.026,51	Pt19-Pt20	78°52'26,75"	101,94
Pt20	281.268,00	7.420.046,18	Pt20-Pt21	160°40'59,11"	142,70
Pt21	281.315,20	7.419.911,51	Pt21-Pt22	131°26'37,56"	156,63
Pt22	281.432,61	7.419.807,84	Pt22-Pt23	130°19'32,23"	307,19
Pt23	281.666,81	7.419.609,05	Pt23-Pt24	131°05'56,45"	224,09
Pt24	281.835,67	7.419.461,74	Pt24-Pt25	187°02'8,48"	48,08
Pt25	281.829,78	7.419.414,02	Pt25-Pt26	257°57'32,76"	23,42
Pt26	281.806,88	7.419.409,14	Pt26-Pt27	193°42'26,89"	290,48
Pt27	281.738,04	7.419.126,93	Pt27-Pt28	219°09'52,53"	74,89
Pt28	281.690,75	7.419.068,86	Pt28-Pt29	173°58'8,59"	105,26
Pt29	281.701,81	7.418.964,19	Pt29-Pt30	78°20'11,14"	125,37
Pt30	281.824,59	7.418.989,54	Pt30-Pt31	62°17'10,33"	177,02
Pt31	281.981,30	7.419.071,86	Pt31-Pt32	52°08'6,79"	101,61

Rua Floriano Peixoto, 158 - Centro
Cabreúva/SP - CEP: 13315-000
Tel.: 11 - 4528-8300
juridico@cabreúva.sp.gov.br
www.cabreuva.sp.gov.br

ZRMMb VÉRTICE	COORDENADAS		LADO	AZIMUTE PLANO	DISTÂNCIA (m)
	E	N			
Pt32	282.061,52	7.419.134,23	Pt32-Pt33	69°59'36,85"	0,63
Pt33	282.062,11	7.419.134,45	Pt33-Pt34	230°20'4,29"	1,27
Pt34	282.061,13	7.419.133,63	Pt34-Pt35	119°39'42,72"	38,99
Pt35	282.095,02	7.419.114,34	Pt35-Pt36	70°26'2,06"	436,32
Pt36	282.506,14	7.419.260,46	Pt36-Pt37	197°25'1,70"	46,05
Pt37	282.492,36	7.419.216,51	Pt37-Pt38	157°16'11,09"	30,58
Pt38	282.504,17	7.419.188,31	Pt38-Pt39	153°51'18,81"	49,71
Pt39	282.526,08	7.419.143,69	Pt39-Pt40	150°06'55,87"	141,64
Pt40	282.596,65	7.419.020,88	Pt40-Pt41	225°58'54,74"	49,77
Pt41	282.560,86	7.418.986,30	Pt41-Pt42	230°14'22,32"	162,61
Pt42	282.435,86	7.418.882,30	Pt42-Pt43	228°33'6,09"	102,73
Pt43	282.358,86	7.418.814,30	Pt43-Pt44	211°16'39,70"	125,20
Pt44	282.293,86	7.418.707,30	Pt44-Pt45	189°21'59,40"	98,31
Pt45	282.277,86	7.418.610,30	Pt45-Pt46	178°24'31,90"	72,03
Pt46	282.279,86	7.418.538,30	Pt46-Pt47	167°50'41,97"	66,49
Pt47	282.293,86	7.418.473,30	Pt47-Pt48	166°43'25,02"	91,44
Pt48	282.314,86	7.418.384,30	Pt48-Pt49	174°58'15,19"	125,48
Pt49	282.325,86	7.418.259,30	Pt49-Pt50	180°00'0,00"	35,30
Pt50	282.325,86	7.418.223,99	Pt50-Pt51	180°00'0,00"	16,70
Pt51	282.325,86	7.418.207,30	Pt51-Pt52	180°00'0,00"	58,00
Pt52	282.325,86	7.418.149,30	Pt52-Pt53	181°35'27,95"	48,30
Pt53	282.324,52	7.418.101,01	Pt53-Pt54	181°35'28,18"	23,53
Pt54	282.323,86	7.418.077,49	Pt54-Pt55	181°35'54,25"	0,20
Pt55	282.323,86	7.418.077,30	Pt55-Pt56	290°44'45,84"	47,40
Pt56	282.279,54	7.418.094,08	Pt56-Pt57	290°44'45,84"	93,76
Pt57	282.191,86	7.418.127,30	Pt57-Pt58	278°07'48,79"	34,61
Pt58	282.157,59	7.418.132,19	Pt58-Pt59	277°23'39,48"	7,43
Pt59	282.150,22	7.418.133,15	Pt59-Pt60	265°07'2,57"	10,90
Pt60	282.139,36	7.418.132,22	Pt60-Pt61	264°08'38,26"	28,65
Pt61	282.110,86	7.418.129,30	Pt61-Pt62	255°40'38,48"	31,36
Pt62	282.080,47	7.418.121,54	Pt62-Pt63	254°40'25,86"	17,35
Pt63	282.063,73	7.418.116,95	Pt63-Pt64	245°25'17,63"	50,48
Pt64	282.017,83	7.418.095,95	Pt64-Pt65	233°18'20,83"	50,38
Pt65	281.977,43	7.418.065,85	Pt65-Pt66	226°48'50,89"	10,06
Pt66	281.970,10	7.418.058,96	Pt66-Pt67	226°48'49,92"	63,59
Pt67	281.923,73	7.418.015,45	Pt67-Pt68	235°17'0,95"	7,32
Pt68	281.917,72	7.418.011,28	Pt68-Pt69	236°49'17,55"	23,73

Rua Floriano Peixoto, 158 - Centro
Cabreúva/SP - CEP: 13315-000
Tel.: 11 - 4528-8300
juridico@cabreúva.sp.gov.br
www.cabreuva.sp.gov.br

ZRMMb VÉRTICE	COORDENADAS		LADO	AZIMUTE PLANO	DISTÂNCIA (m)
	E	N			
Pt69	281.897,86	7.417.998,30	Pt69-Pt70	250°20'46,23"	29,73
Pt70	281.869,86	7.417.988,30	Pt70-Pt71	266°18'30,63"	22,41
Pt71	281.847,49	7.417.986,85	Pt71-Pt72	267°12'11,32"	8,17
Pt72	281.839,34	7.417.986,45	Pt72-Pt73	309°54'58,72"	43,94
Pt73	281.805,64	7.418.014,65	Pt73-Pt74	303°04'3,55"	8,34
Pt74	281.798,64	7.418.019,20	Pt74-Pt75	303°04'2,38"	21,73
Pt75	281.780,44	7.418.031,06	Pt75-Pt76	293°35'32,20"	37,97
Pt76	281.745,64	7.418.046,25	Pt76-Pt77	282°38'13,92"	9,24
Pt77	281.736,62	7.418.048,27	Pt77-Pt78	282°38'14,07"	19,55
Pt78	281.717,54	7.418.052,55	Pt78-Pt79	269°46'27,86"	25,40
Pt79	281.692,15	7.418.052,45	Pt79-Pt80	261°35'27,30"	101,19
Pt80	281.592,05	7.418.037,65	Pt80-Pt81	265°44'39,02"	83,53
Pt81	281.508,75	7.418.031,46	Pt81-Pt82	272°10'2,24"	81,96
Pt82	281.426,85	7.418.034,56	Pt82-Pt83	279°27'41,09"	29,06
Pt83	281.398,18	7.418.039,33	Pt83-Pt84	279°57'49,85"	46,02
Pt84	281.352,86	7.418.047,30	Pt84-Pt85	288°26'5,66"	41,11
Pt85	281.313,86	7.418.060,30	Pt85-Pt86	310°02'58,75"	21,10
Pt86	281.297,70	7.418.073,87	Pt86-Pt87	310°02'59,14"	69,04
Pt87	281.244,86	7.418.118,30	Pt87-Pt88	289°10'44,43"	24,35
Pt88	281.221,86	7.418.126,30	Pt88-Pt89	276°00'32,24"	122,86
Pt89	281.099,68	7.418.139,16	Pt89-Pt90	276°00'32,52"	10,81
Pt90	281.088,92	7.418.140,29	Pt90-Pt91	280°03'32,78"	1,15
Pt91	281.087,79	7.418.140,49	Pt91-Pt92	280°18'17,31"	54,82
Pt92	281.033,86	7.418.150,30	Pt92-Pt93	288°26'5,96"	43,88
Pt93	280.992,23	7.418.164,17	Pt93-Pt94	297°55'2,60"	6,44
Pt94	280.986,53	7.418.167,19	Pt94-Pt95	298°31'23,30"	46,30
Pt95	280.945,86	7.418.189,30	Pt95-Pt96	312°27'18,70"	63,70
Pt96	280.898,86	7.418.232,30	Pt96-Pt97	326°35'10,51"	140,42
Pt97	280.821,53	7.418.349,50	Pt97-Pt98	326°35'10,61"	32,10
Pt98	280.803,86	7.418.376,30	Pt98-Pt99	316°28'7,68"	27,59
Pt99	280.784,86	7.418.396,30	Pt99-Pt100	304°22'48,28"	13,07
Pt100	280.774,07	7.418.403,68	Pt100-Pt101	304°22'49,33"	9,95
Pt101	280.765,86	7.418.409,30	Pt101-Pt102	277°35'40,72"	30,27
Pt102	280.735,86	7.418.413,30	Pt102-Pt103	263°13'40,13"	161,12
Pt103	280.575,86	7.418.394,30	Pt103-Pt104	271°36'48,73"	71,03
Pt104	280.504,86	7.418.396,30	Pt104-Pt105	321°50'33,37"	13,22
Pt105	280.496,69	7.418.406,69	Pt105-Pt106	321°54'39,12"	22,05

Rua Floriano Peixoto, 158 - Centro
Cabreúva/SP - CEP: 13315-000
Tel.: 11 - 4528-8300
juridico@cabreúva.sp.gov.br
www.cabreuva.sp.gov.br

ZRMMb VÉRTICE	COORDENADAS		LADO	AZIMUTE PLANO	DISTÂNCIA (m)
	E	N			
Pt106	280.483,09	7.418.424,04	Pt106-Pt107	329°27'23,97"	7,59
Pt107	280.479,23	7.418.430,58	Pt107-Pt108	329°27'26,24"	22,72
Pt108	280.467,68	7.418.450,15	Pt108-Pt109	340°37'54,78"	108,53
Pt109	280.431,69	7.418.552,54	Pt109-Pt110	346°29'15,61"	98,43
Pt110	280.408,69	7.418.648,24	Pt110-Pt111	359°09'28,13"	81,91
Pt111	280.407,49	7.418.730,15	Pt111-Pt112	326°09'23,67"	26,02
Pt112	280.393,00	7.418.751,76	Pt112-Pt113	325°18'15,32"	5,52
Pt113	280.389,86	7.418.756,30	Pt113-Pt114	320°11'41,95"	6,60
Pt114	280.385,63	7.418.761,37	Pt114-Pt115	320°11'39,94"	40,26
Pt115	280.359,86	7.418.792,30	Pt115-Pt116	329°02'10,48"	23,34
Pt116	280.347,85	7.418.812,31	Pt116-Pt117	329°55'52,70"	23,25
Pt117	280.336,19	7.418.832,44	Pt117-Pt118	338°42'44,46"	43,79
Pt118	280.320,30	7.418.873,24	Pt118-Pt119	353°26'20,76"	18,17
Pt119	280.318,22	7.418.891,29	Pt119-Pt120	354°48'18,66"	4,02
Pt120	280.317,86	7.418.895,30	Pt120-Pt121	1°42'35,25"	40,78
Pt121	280.319,07	7.418.936,06	Pt121-Pt122	1°42'35,44"	26,25
Pt122	280.319,86	7.418.962,30	Pt122-Pt123	345°44'7,76"	60,88
Pt123	280.304,86	7.419.021,30	Pt123-Pt124	336°56'54,10"	12,25
Pt124	280.300,06	7.419.032,57	Pt124-Pt125	336°56'55,42"	38,83
Pt125	280.284,86	7.419.068,30	Pt125-Pt126	329°44'36,83"	41,68
Pt126	280.263,86	7.419.104,30	Pt126-Pt127	290°28'20,12"	60,03
Pt127	280.207,61	7.419.125,29	Pt127-Pt128	290°28'21,06"	20,02
Pt128	280.188,86	7.419.132,30	Pt128-Pt129	294°50'32,46"	119,01
Pt129	280.080,86	7.419.182,30	Pt129-Pt130	80°18'10,60"	69,77
Pt130	280.149,63	7.419.194,05	Pt130-Pt131	97°27'0,39"	58,25
Pt131	280.207,39	7.419.186,50	Pt131-Pt132	88°37'54,43"	49,06
Pt132	280.256,44	7.419.187,67	Pt132-Pt133	109°57'9,60"	24,93
Pt133	280.279,87	7.419.179,16	Pt133-Pt134	149°49'50,22"	37,57
Pt134	280.298,75	7.419.146,68	Pt134-Pt135	143°11'2,19"	30,63
Pt135	280.317,10	7.419.122,16	Pt135-Pt136	125°45'29,99"	23,73
Pt136	280.336,36	7.419.108,29	Pt136-Pt137	2°25'32,89"	36,31
Pt137	280.337,90	7.419.144,57	Pt137-Pt138	12°10'48,37"	47,05
Pt138	280.347,83	7.419.190,56	Pt138-Pt139	9°33'39,61"	34,87
Pt139	280.353,62	7.419.224,95	Pt139-Pt140	358°03'20,24"	17,15
Pt140	280.353,04	7.419.242,09	Pt140-Pt141	337°06'45,25"	27,40
Pt141	280.342,38	7.419.267,33	Pt141-Pt142	332°27'13,66"	19,92
Pt142	280.333,16	7.419.285,00	Pt142-Pt143	338°49'31,58"	13,37

Rua Floriano Peixoto, 158 - Centro
Cabreúva/SP - CEP: 13315-000
Tel.: 11 - 4528-8300
juridico@cabreúva.sp.gov.br
www.cabreuva.sp.gov.br

ZRMMb VÉRTICE	COORDENADAS		LADO	AZIMUTE PLANO	DISTÂNCIA (m)
	E	N			
Pt143	280.328,33	7.419.297,47	Pt143-Pt144	8°40'10,85"	14,04
Pt144	280.330,45	7.419.311,34	Pt144-Pt145	3°16'14,21"	73,73
Pt145	280.334,66	7.419.384,96	Pt145-Pt146	356°56'44,33"	60,39
Pt146	280.331,44	7.419.445,26	Pt146-Pt147	350°59'1,39"	37,31
Pt147	280.325,59	7.419.482,11	Pt147-Pt148	340°19'16,87"	41,11
Pt148	280.311,75	7.419.520,82	Pt148-Pt149	355°05'56,96"	23,46
Pt149	280.309,74	7.419.544,20	Pt149-Pt150	6°38'18,39"	27,94
Pt150	280.312,97	7.419.571,96	Pt150-Pt151	359°08'57,00"	31,66
Pt151	280.312,50	7.419.603,61	Pt151-Pt152	347°19'27,19"	40,44
Pt152	280.303,63	7.419.643,06	Pt152-Pt153	342°57'8,36"	33,30
Pt153	280.293,87	7.419.674,90	Pt153-Pt154	2°34'21,30"	27,75
Pt154	280.295,11	7.419.702,62	Pt154-Pt155	5°08'40,66"	31,83
Pt155	280.297,97	7.419.734,33	Pt155-Pt156	352°07'58,59"	92,38
Pt156	280.285,32	7.419.825,84	Pt156-Pt157	347°14'14,05"	69,09
Pt157	280.270,06	7.419.893,22	Pt157-Pt158	338°53'8,23"	55,53
Pt158	280.250,06	7.419.945,02	Pt158-Pt159	347°01'56,86"	30,02
Pt159	280.243,32	7.419.974,28	Pt159-Pt160	351°42'39,14"	25,60
Pt160	280.239,63	7.419.999,62	Pt160-Pt161	344°51'20,10"	25,53
Pt161	280.232,96	7.420.024,26	Pt161-Pt162	330°14'49,28"	19,22
Pt162	280.223,42	7.420.040,94	Pt162-Pt163	327°01'0,41"	31,89
Pt163	280.206,06	7.420.067,69	Pt163-Pt164	55°38'43,94"	61,25
Pt164	280.256,62	7.420.102,25	Pt164-Pt165	71°16'25,07"	25,26
Pt165	280.280,55	7.420.110,36	Pt165-Pt166	81°50'20,95"	32,42
Pt166	280.312,63	7.420.114,97	Pt166-Pt167	81°50'22,00"	7,72
Pt167	280.320,27	7.420.116,06	Pt167-Pt168	65°35'47,44"	20,62
Pt168	280.339,05	7.420.124,58	Pt168-Pt169	45°00'24,95"	18,70
Pt169	280.352,28	7.420.137,81	Pt169-Pt170	29°21'42,56"	56,68
Pt170	280.380,07	7.420.187,21	Pt170-Pt171	41°27'38,19"	18,72
Pt171	280.392,47	7.420.201,24	Pt171-Pt172	62°07'40,19"	21,41
Pt172	280.411,39	7.420.211,25	Pt172-Pt173	48°45'40,83"	16,55
Pt173	280.423,84	7.420.222,15	Pt173-Pt174	30°00'33,96"	17,47
Pt174	280.432,58	7.420.237,28	Pt174-Pt175	22°30'20,64"	31,79
Pt175	280.444,75	7.420.266,66	Pt175-Pt176	38°02'9,16"	15,04
Pt176	280.454,01	7.420.278,50	Pt176-Pt0	69°17'16,55"	11,64

Prefeitura de Cabreúva
Gabinete
Setor Expediente

Rua Floriano Peixoto, 158 - Centro
Cabreúva/SP - CEP: 13315-000
Tel.: 11 - 4528-8300
juridico@cabreúva.sp.gov.br
www.cabreuva.sp.gov.br



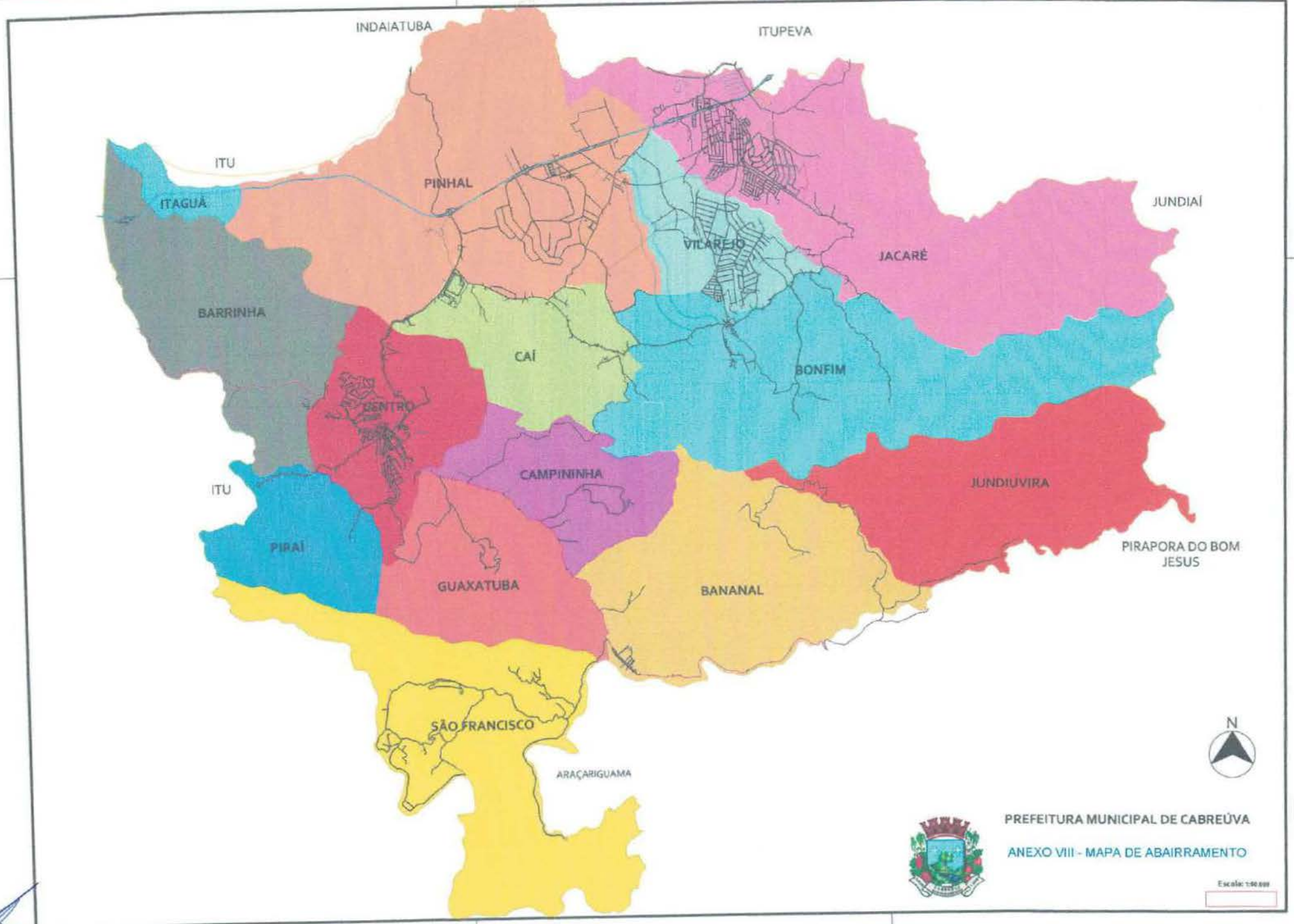
INDAIATUBA
ITUPEVA
ITU
ITAGUÁ
PINHAL
JUNDIAÍ
VILAREJO
JACARÉ
BARRINHA
CAÍ
BONFIM
CENTRO
CAMPININHA
JUNDIUVIRA
ITU
PIRAÍ
GUAXATUBA
BANANAL
PIRAPORA DO BOM JESUS
SÃO FRANCISCO
ARAÇARIGUAMA
N
PREFEITURA MUNICIPAL DE CABREÚVA
ANEXO VIII - MAPA DE ABAIRRAMENTO
Escala: 1:90.000